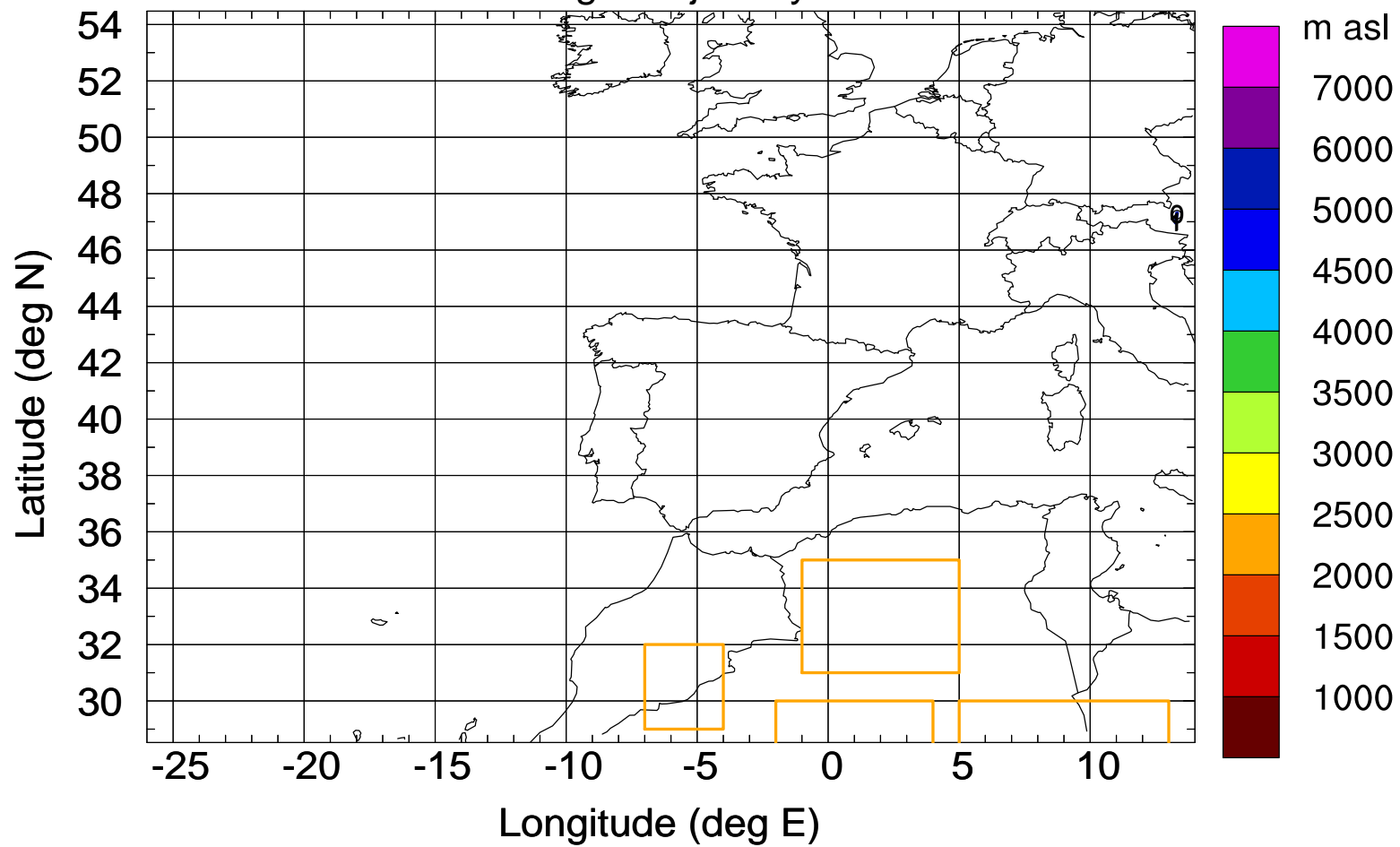


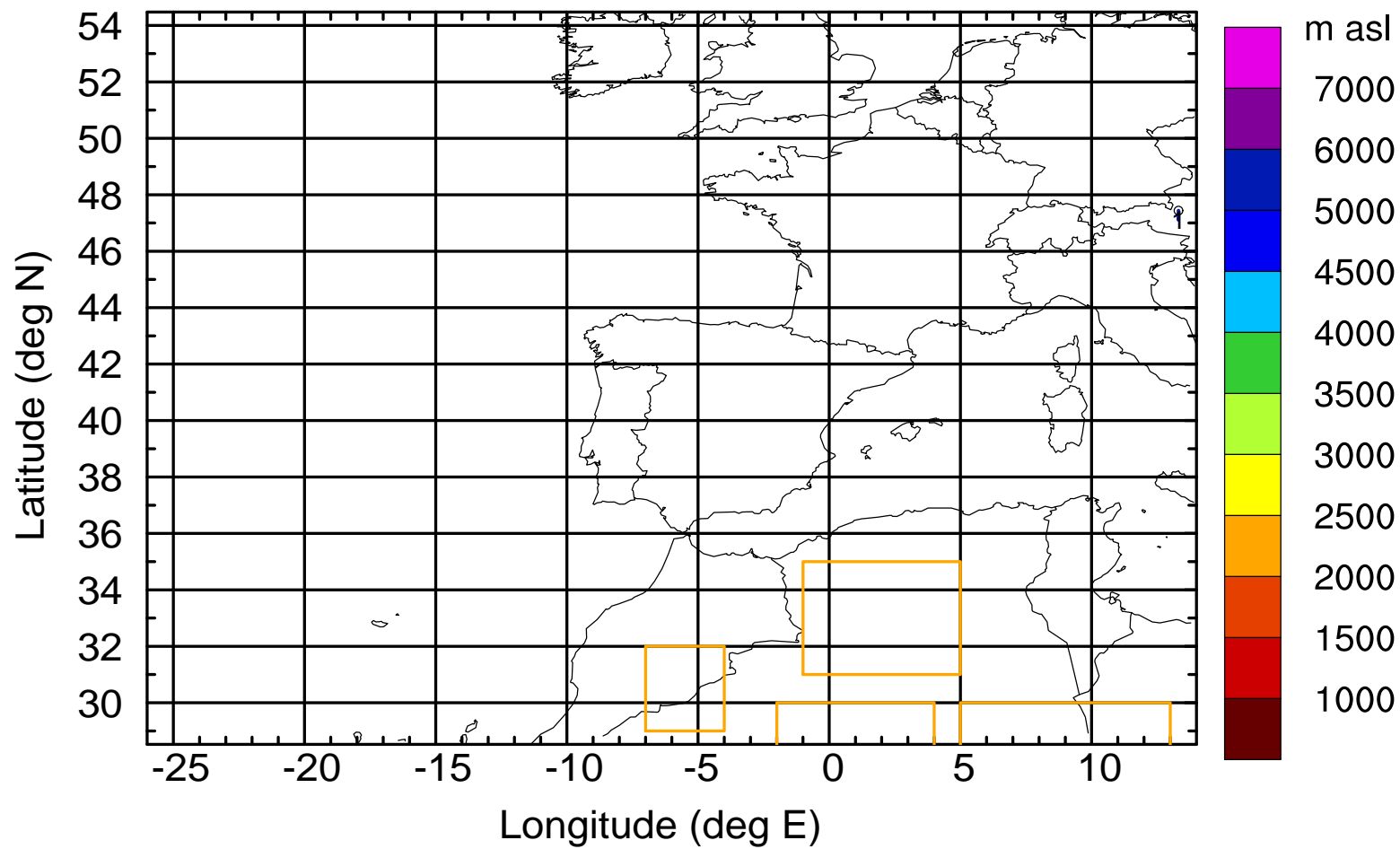
Level #8 of flight 170331a

Flight trajectory



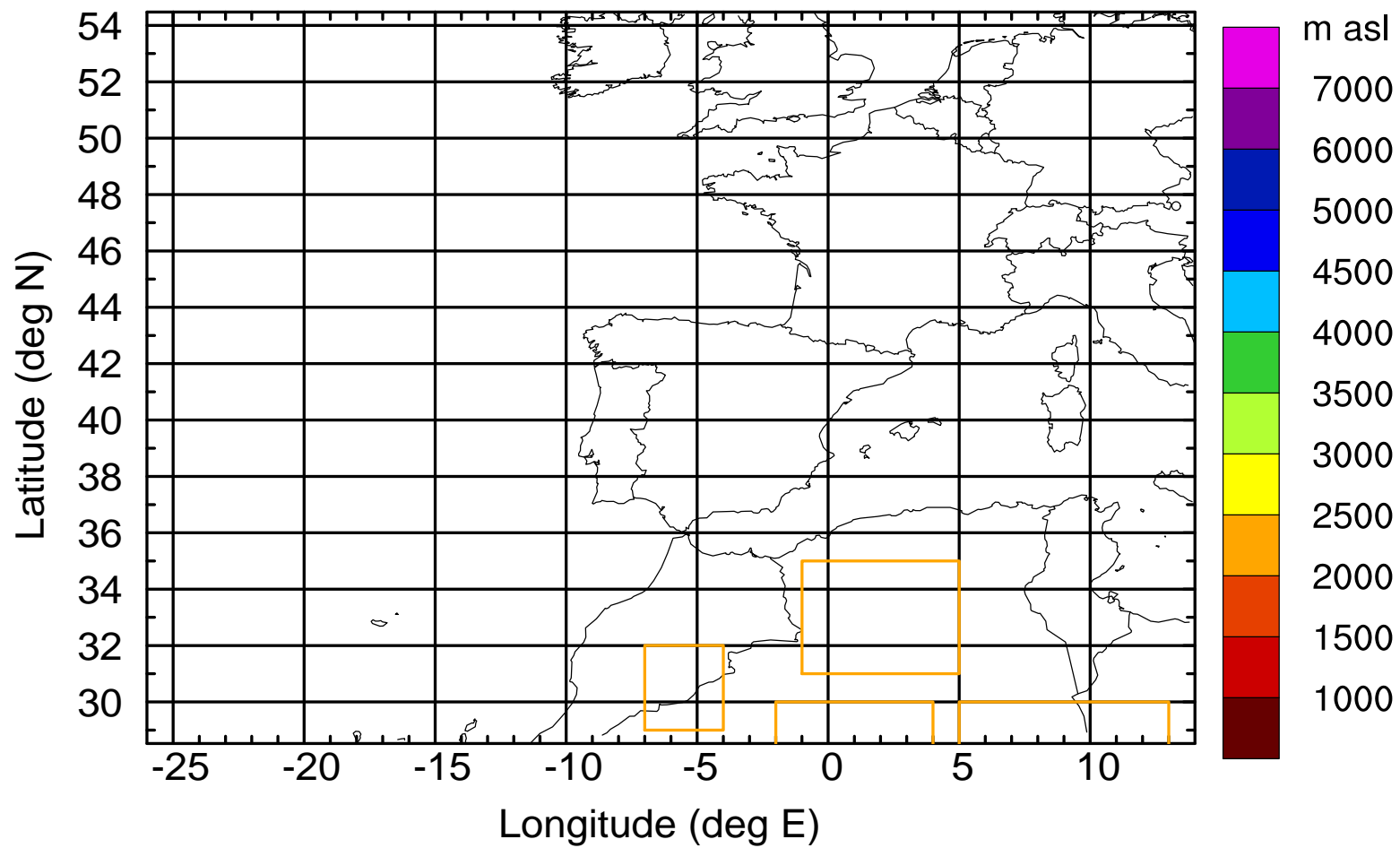
Level #8 of flight 170331a

BWD 20170431/08 -01H = 31/07 UTC



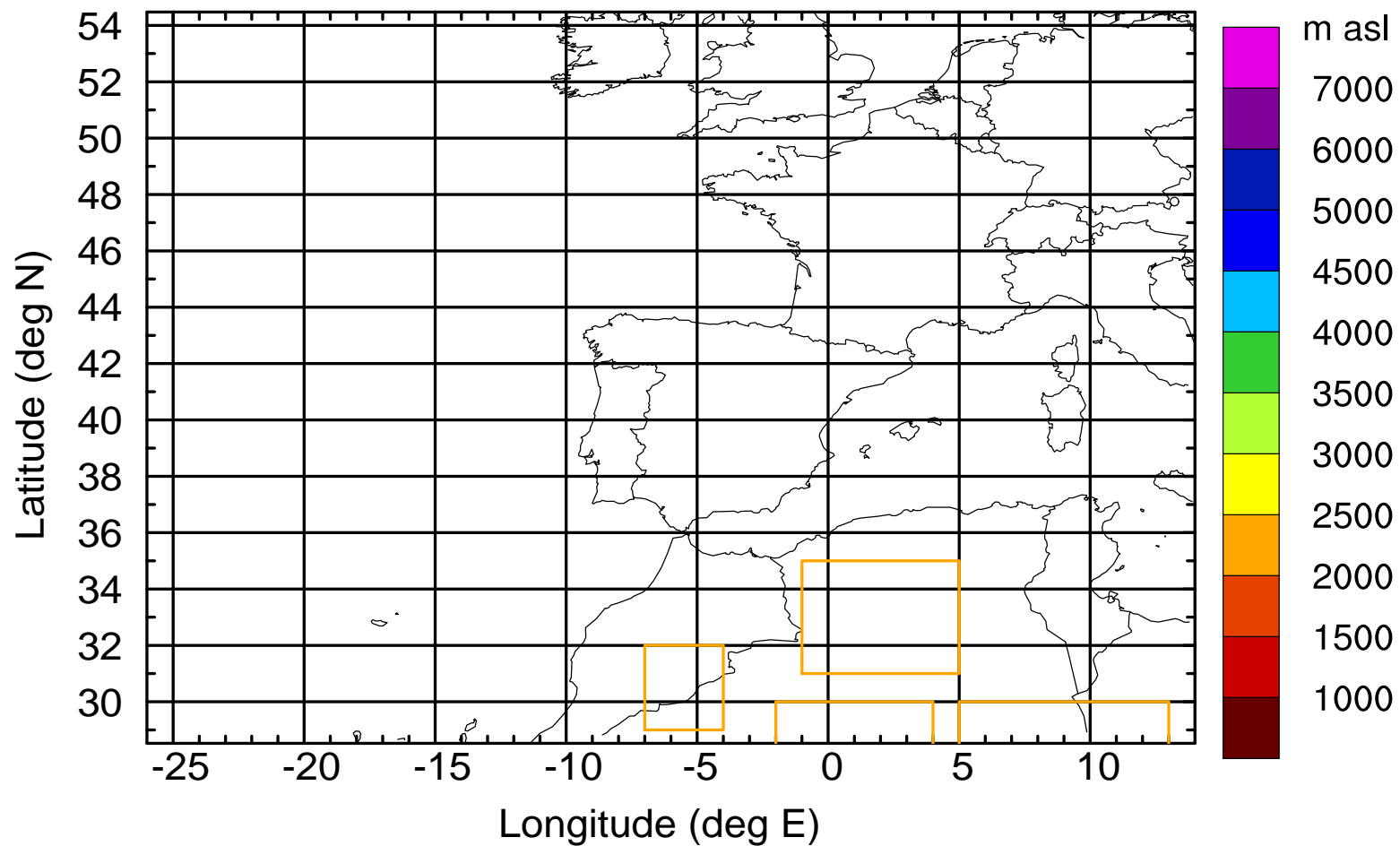
Level #8 of flight 170331a

BWD 20170431/08 -01H = 31/07 UTC



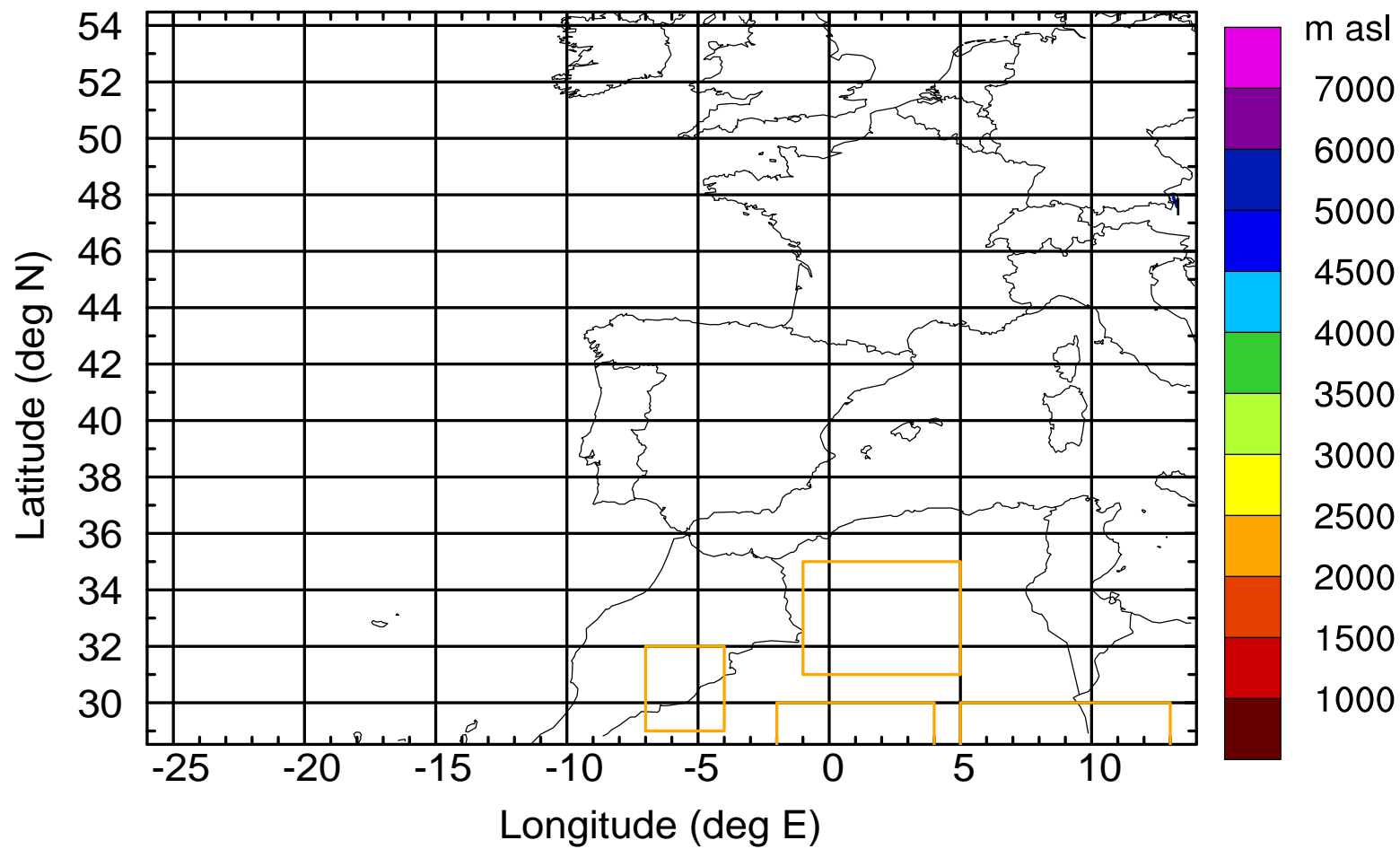
Level #8 of flight 170331a

BWD 20170431/08 -01H = 31/07 UTC



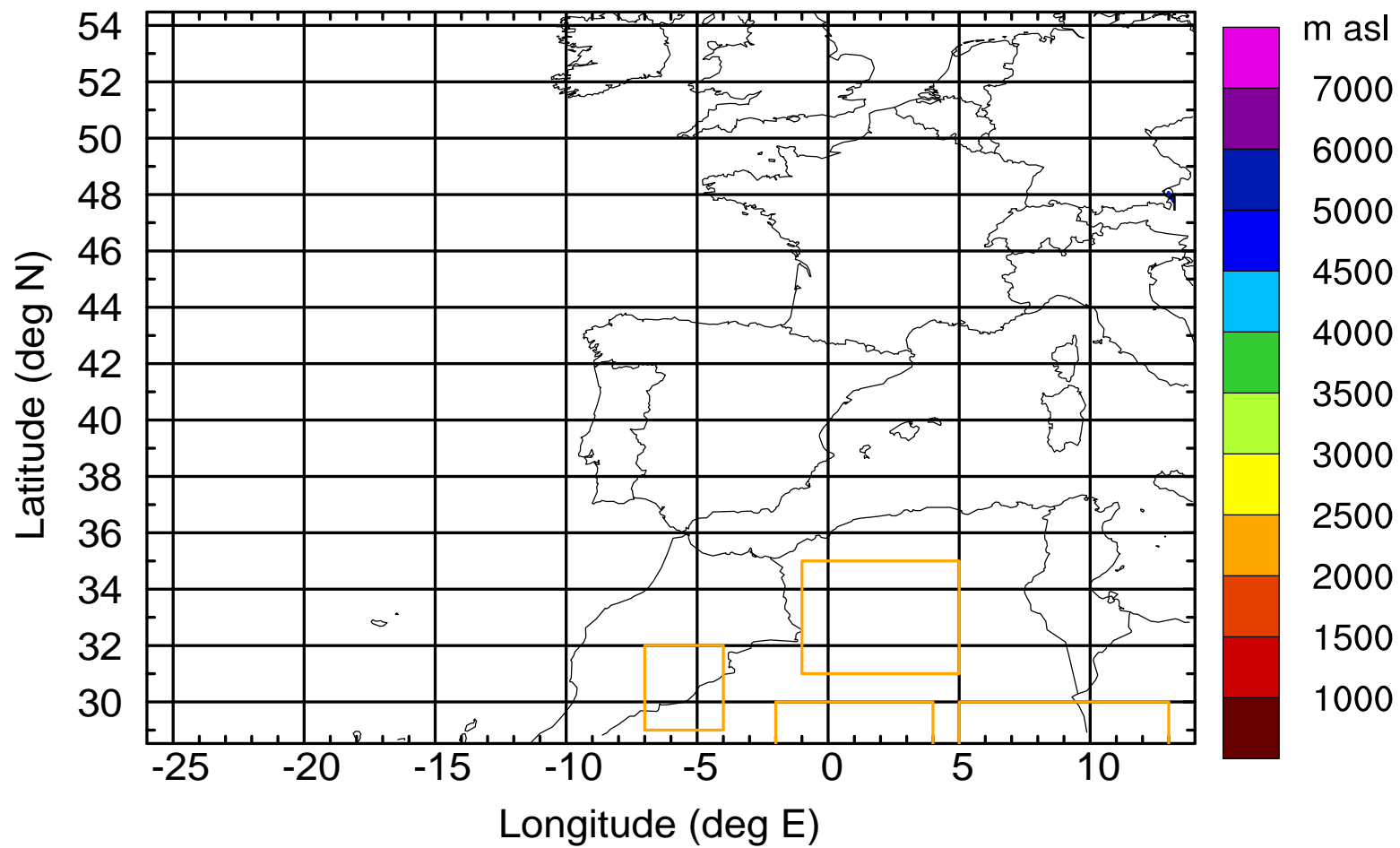
Level #8 of flight 170331a

BWD 20170431/08 -04H = 31/04 UTC



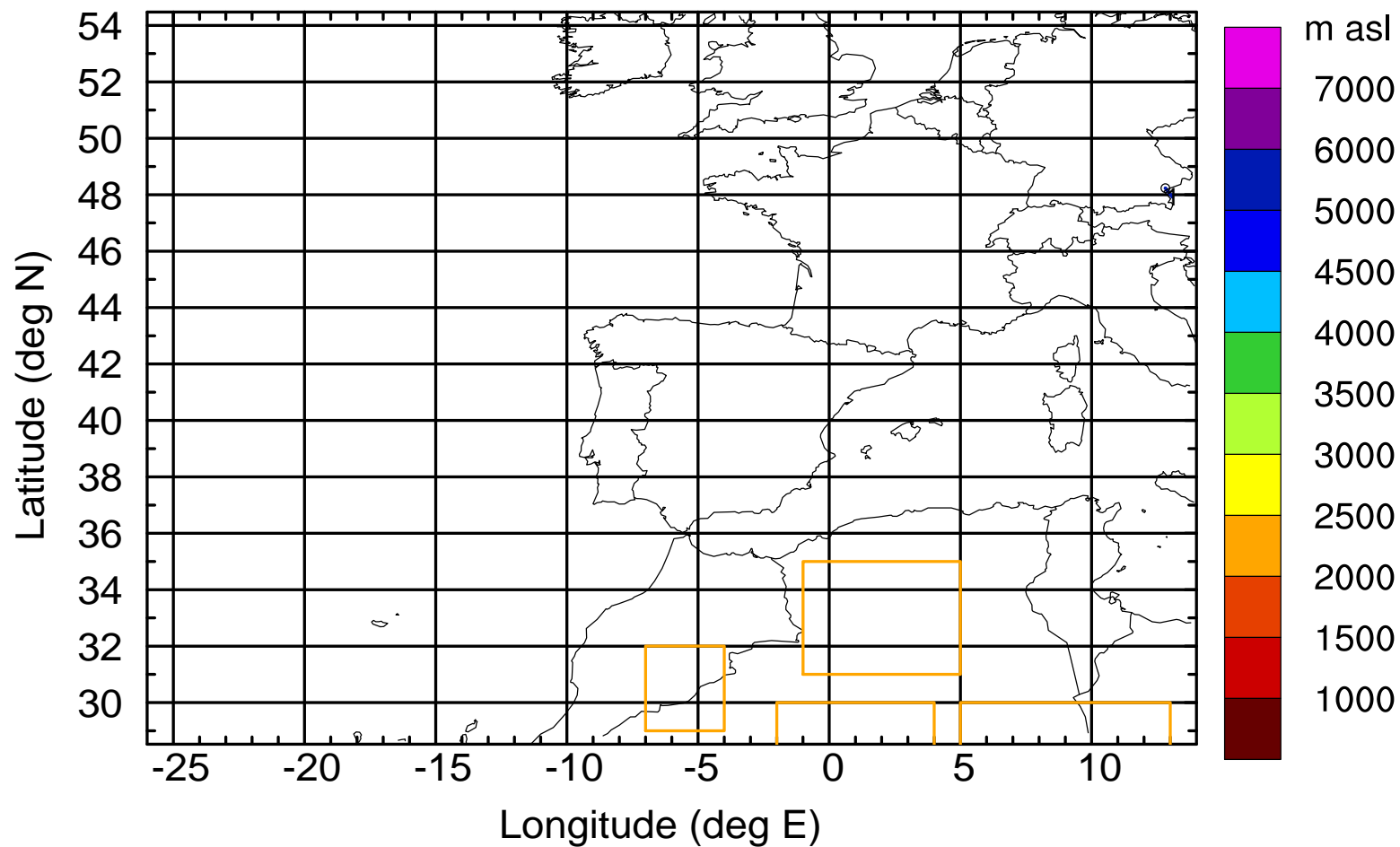
Level #8 of flight 170331a

BWD 20170431/08 -05H = 31/03 UTC



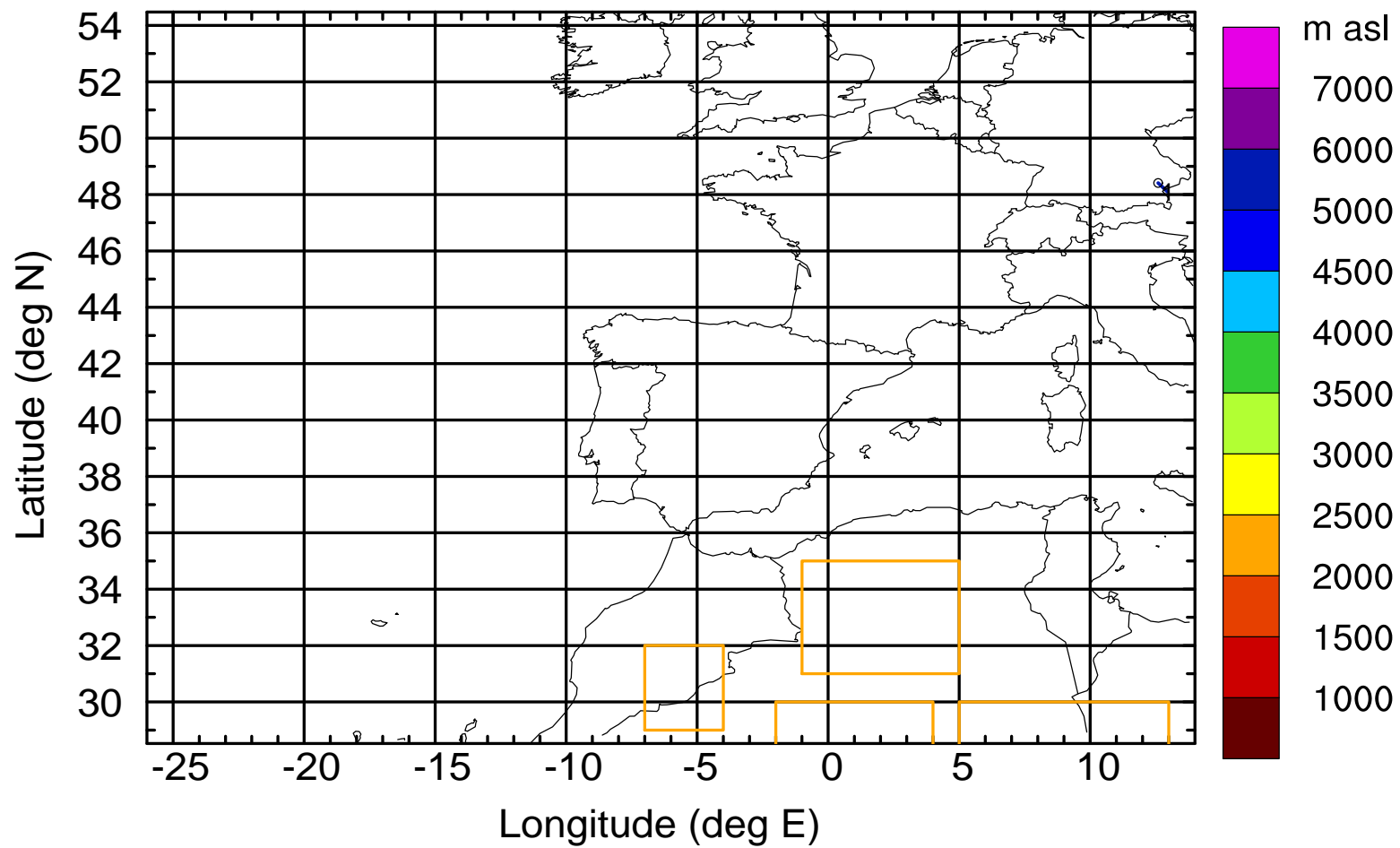
Level #8 of flight 170331a

BWD 20170431/08 -06H = 31/02 UTC



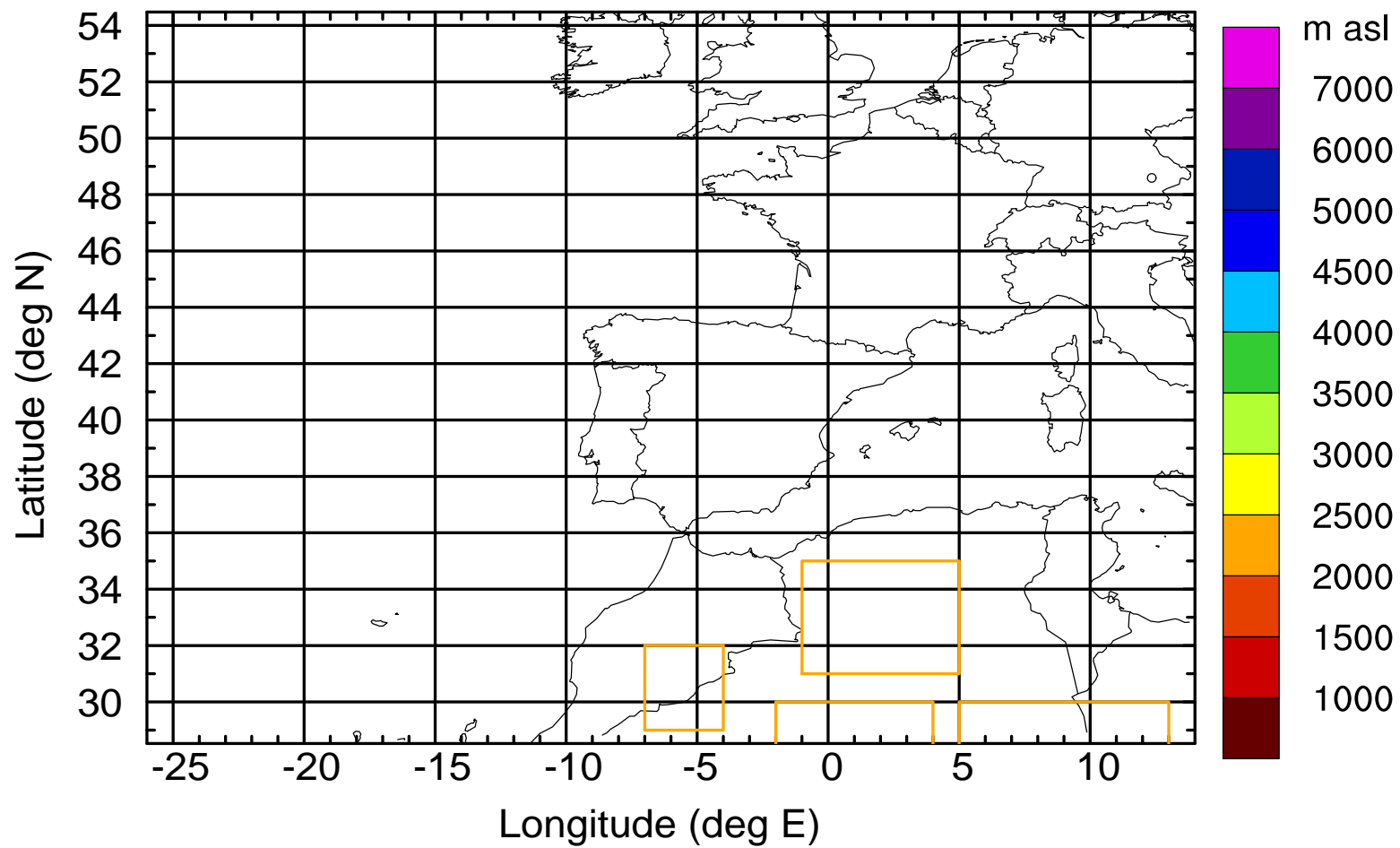
Level #8 of flight 170331a

BWD 20170431/08 -07H = 31/01 UTC



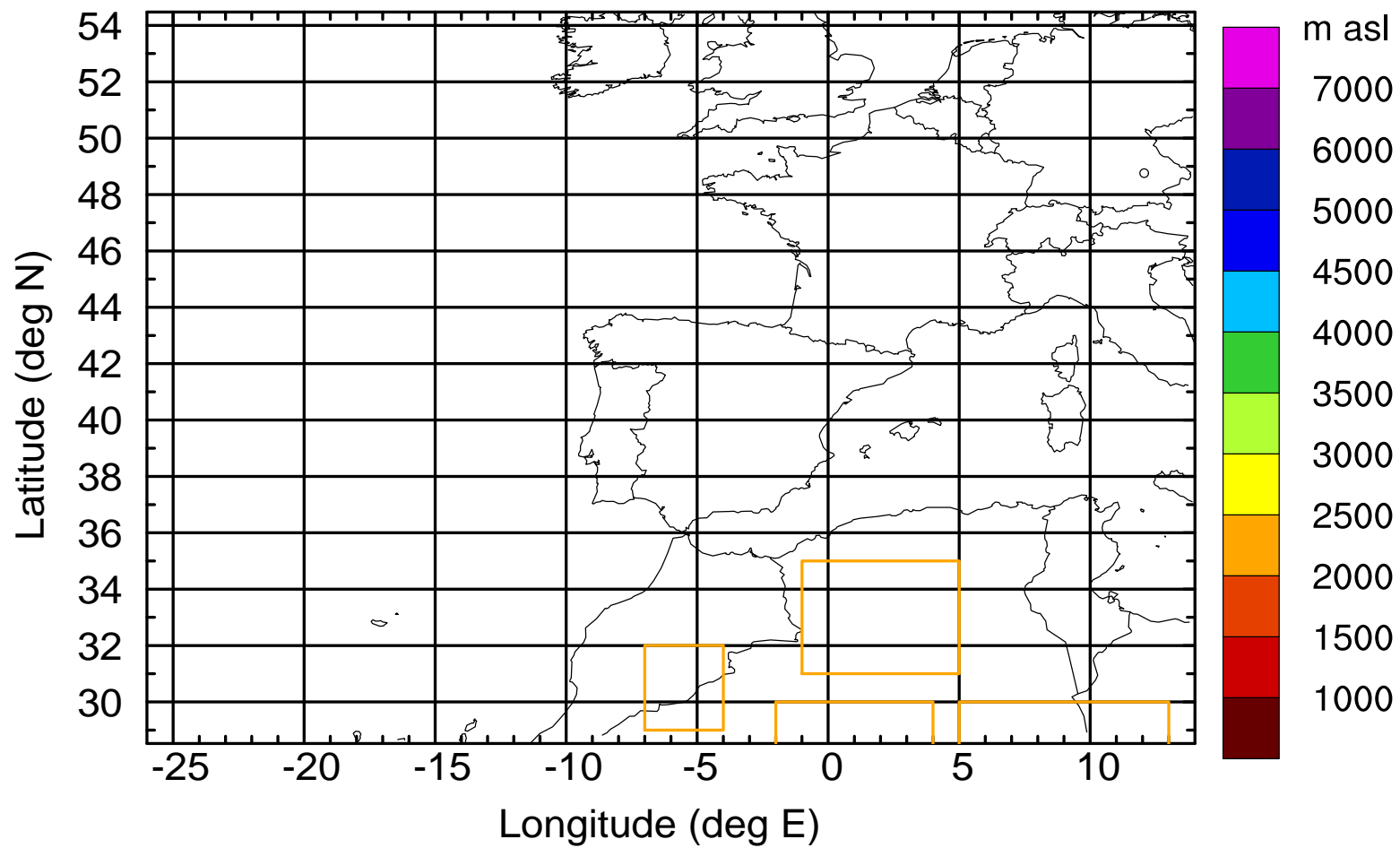
Level #8 of flight 170331a

BWD 20170431/08 -07H = 31/01 UTC



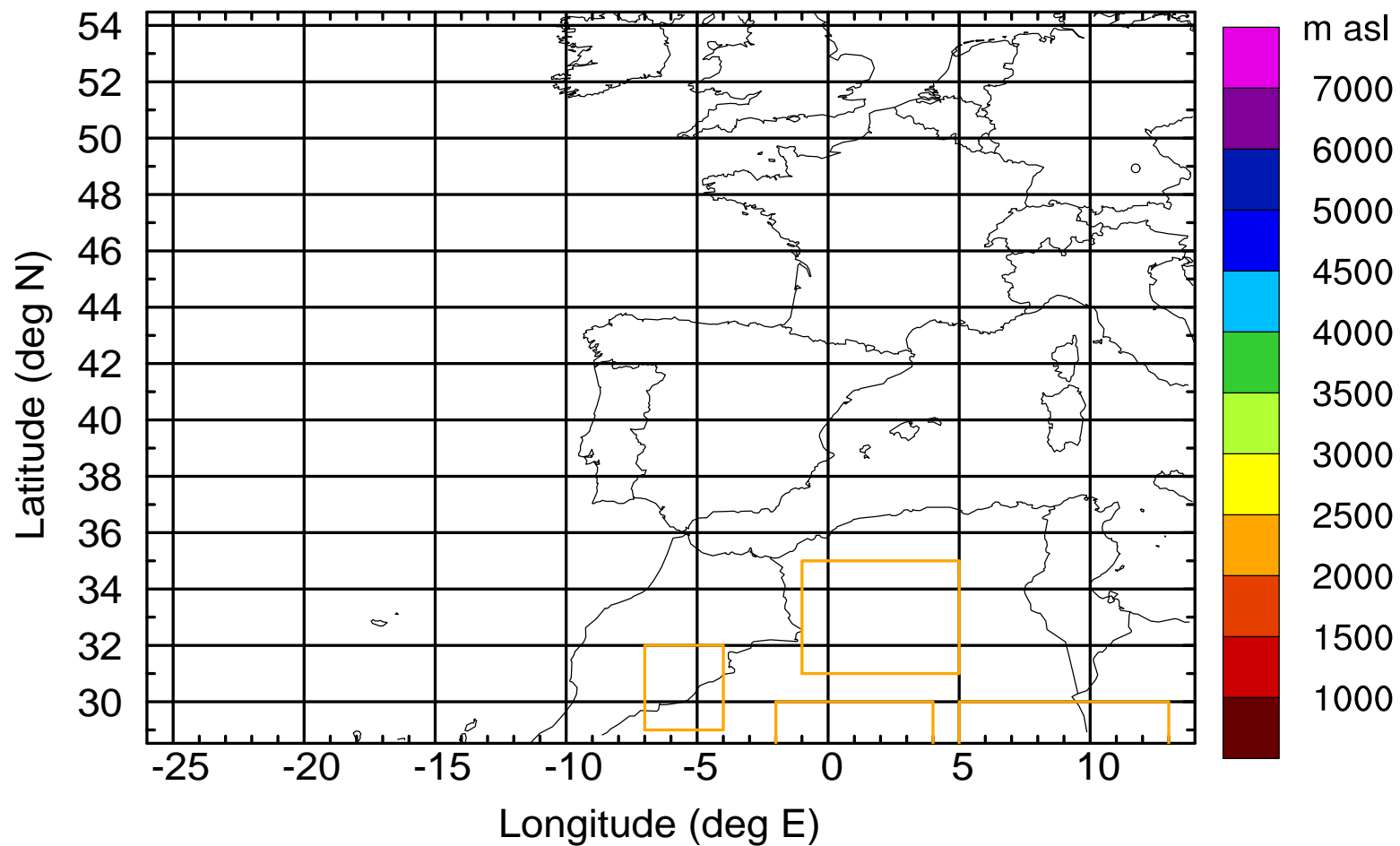
Level #8 of flight 170331a

BWD 20170431/08 -07H = 31/01 UTC



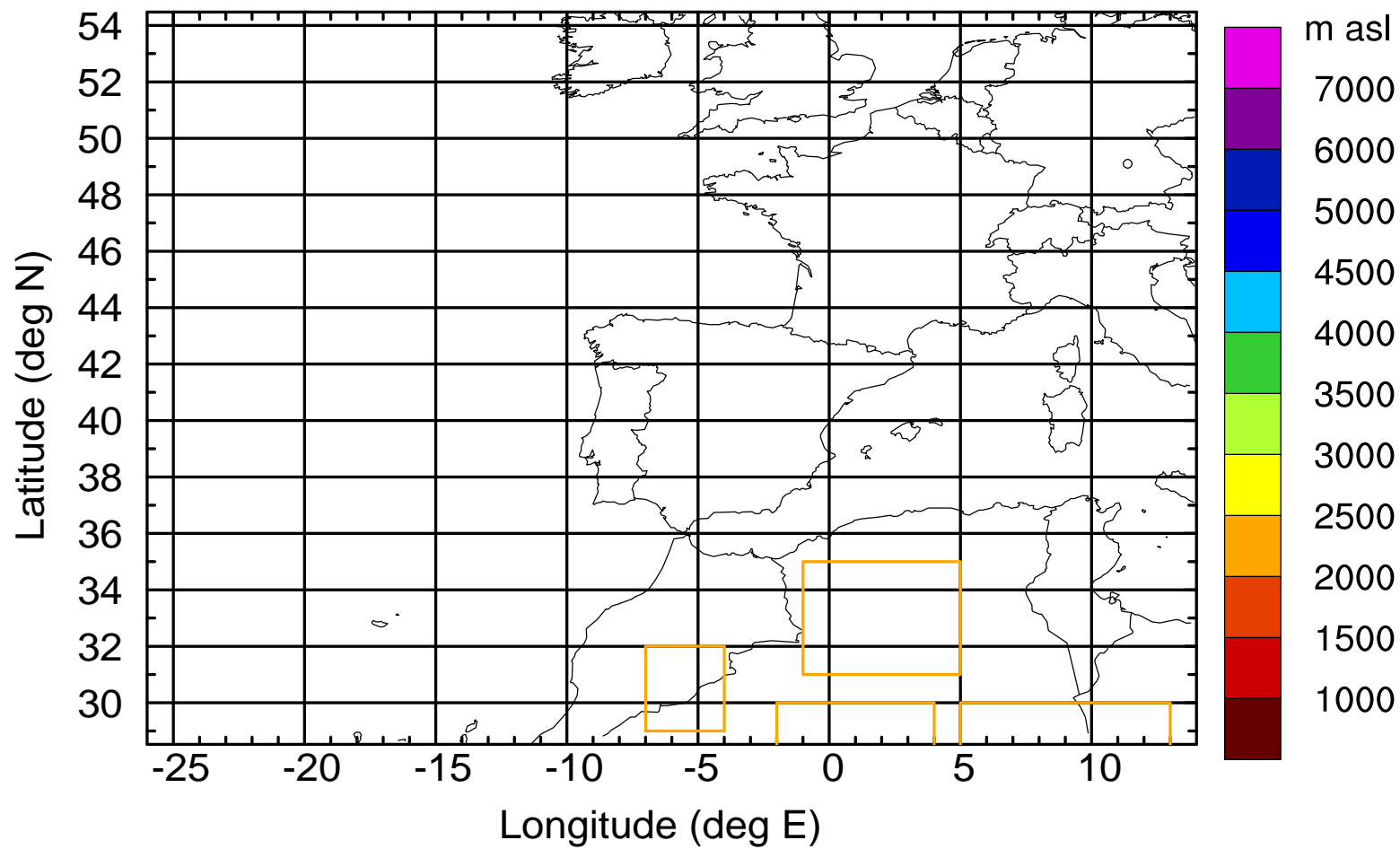
Level #8 of flight 170331a

BWD 20170431/08 -07H = 31/01 UTC



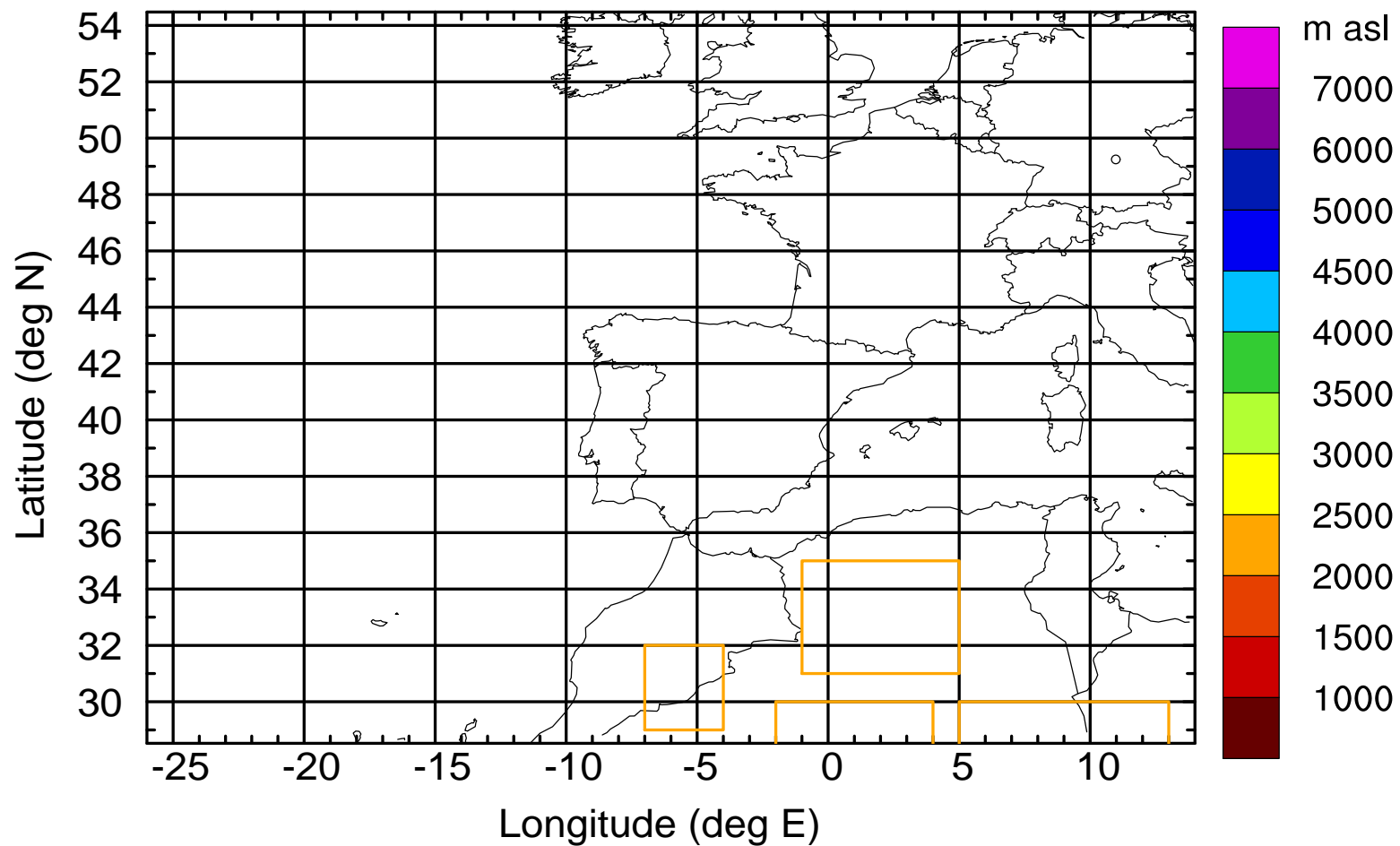
Level #8 of flight 170331a

BWD 20170431/08 -07H = 31/01 UTC



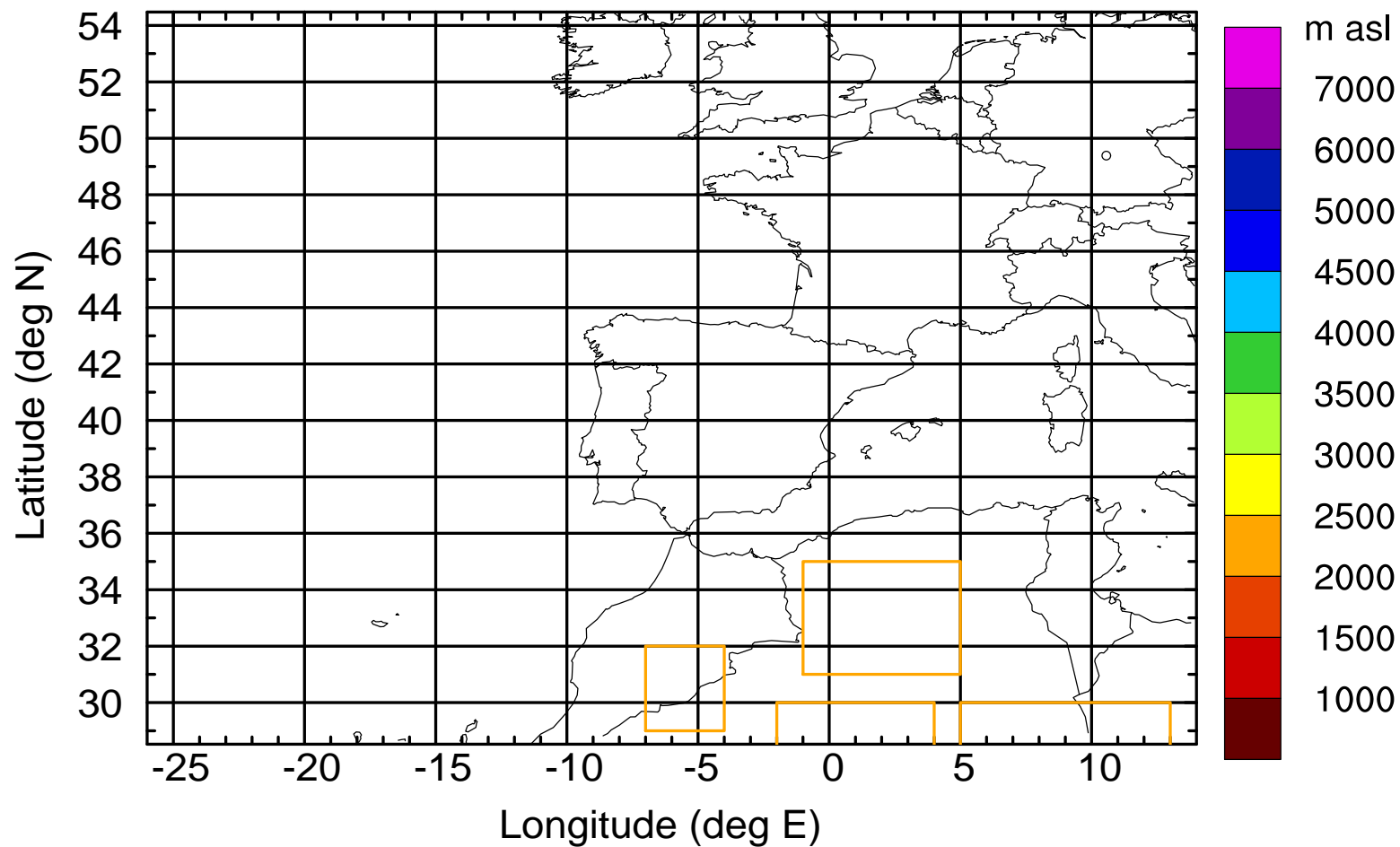
Level #8 of flight 170331a

BWD 20170431/08 -07H = 31/01 UTC



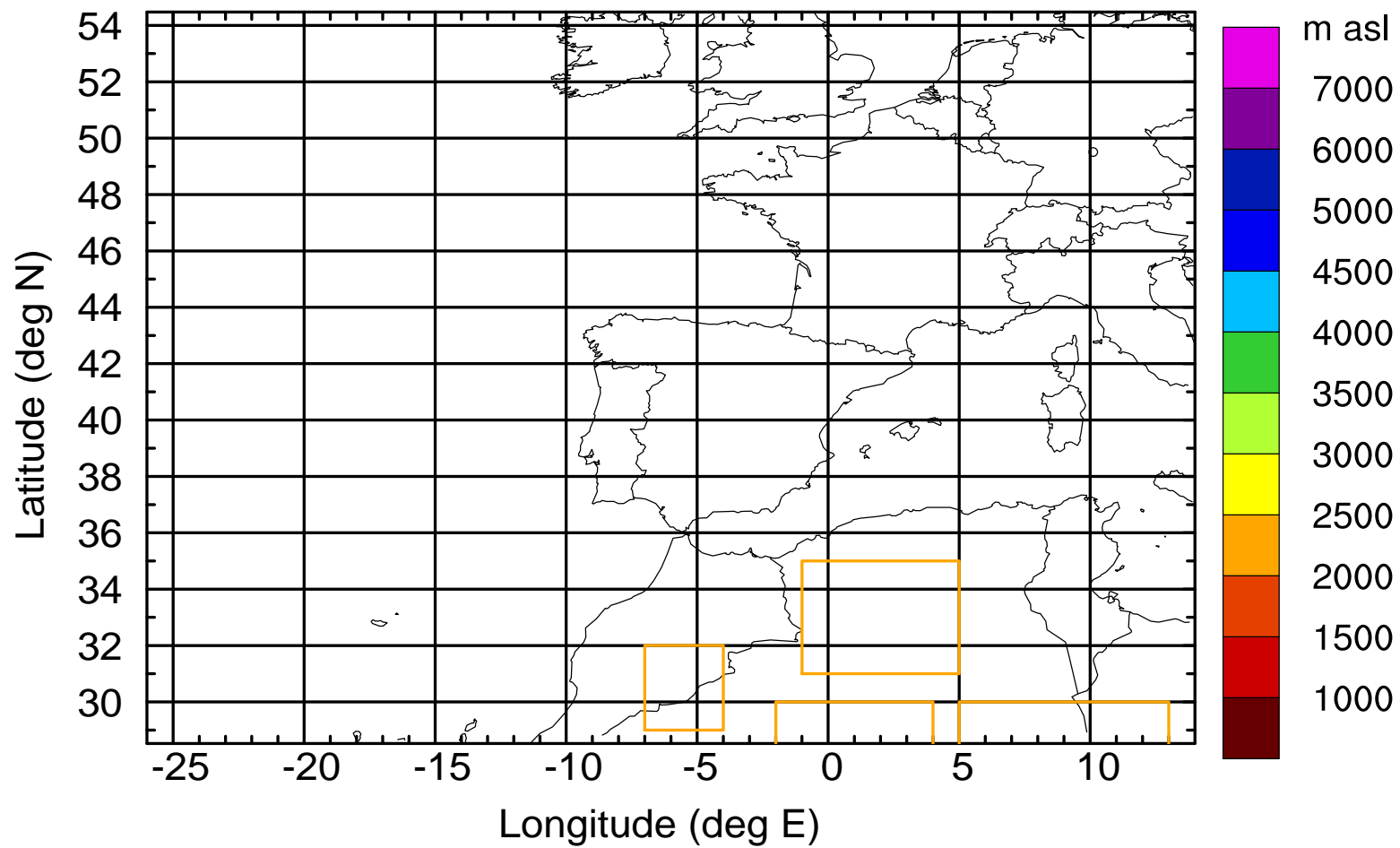
Level #8 of flight 170331a

BWD 20170431/08 -07H = 31/01 UTC



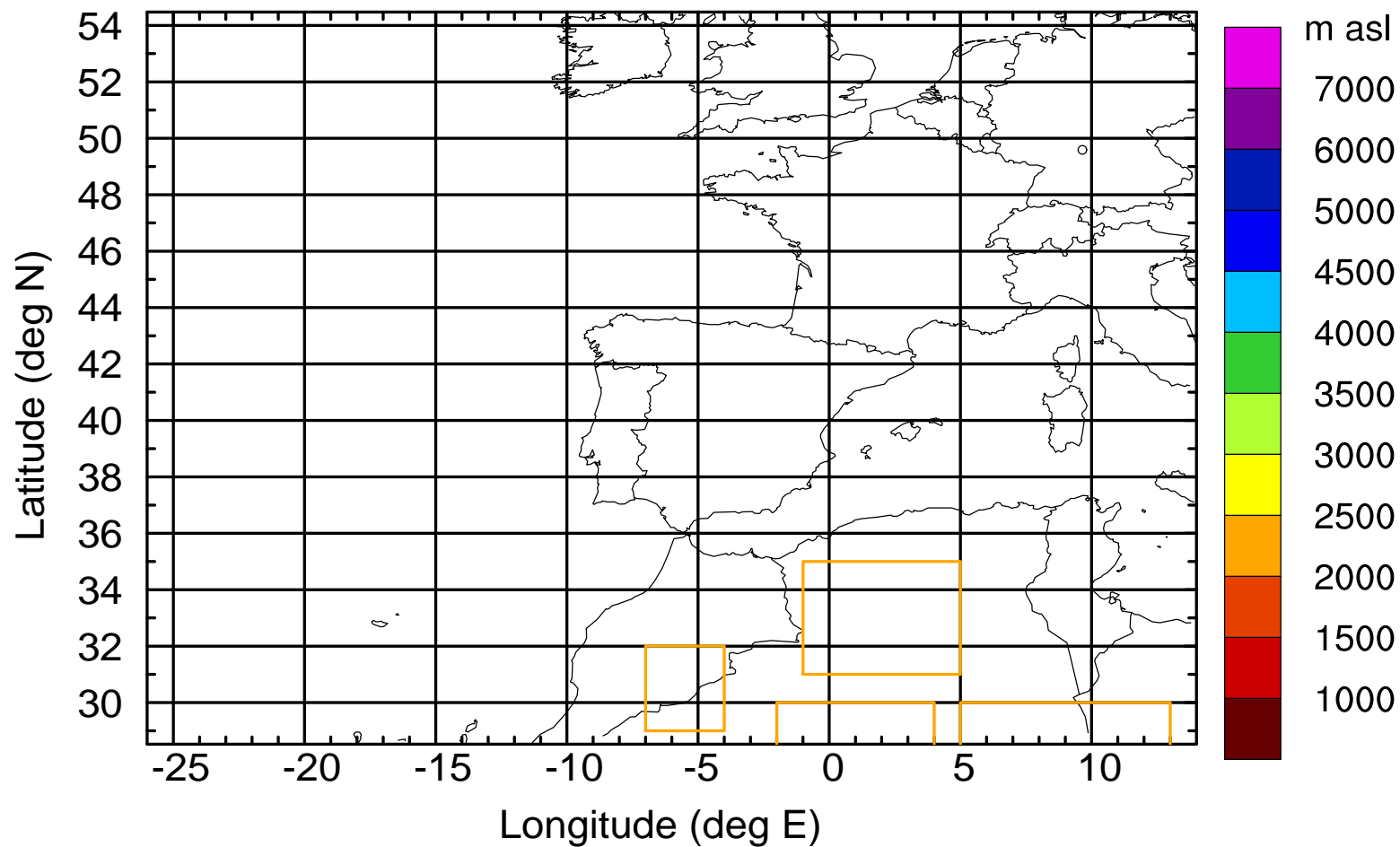
Level #8 of flight 170331a

BWD 20170431/08 -07H = 31/01 UTC



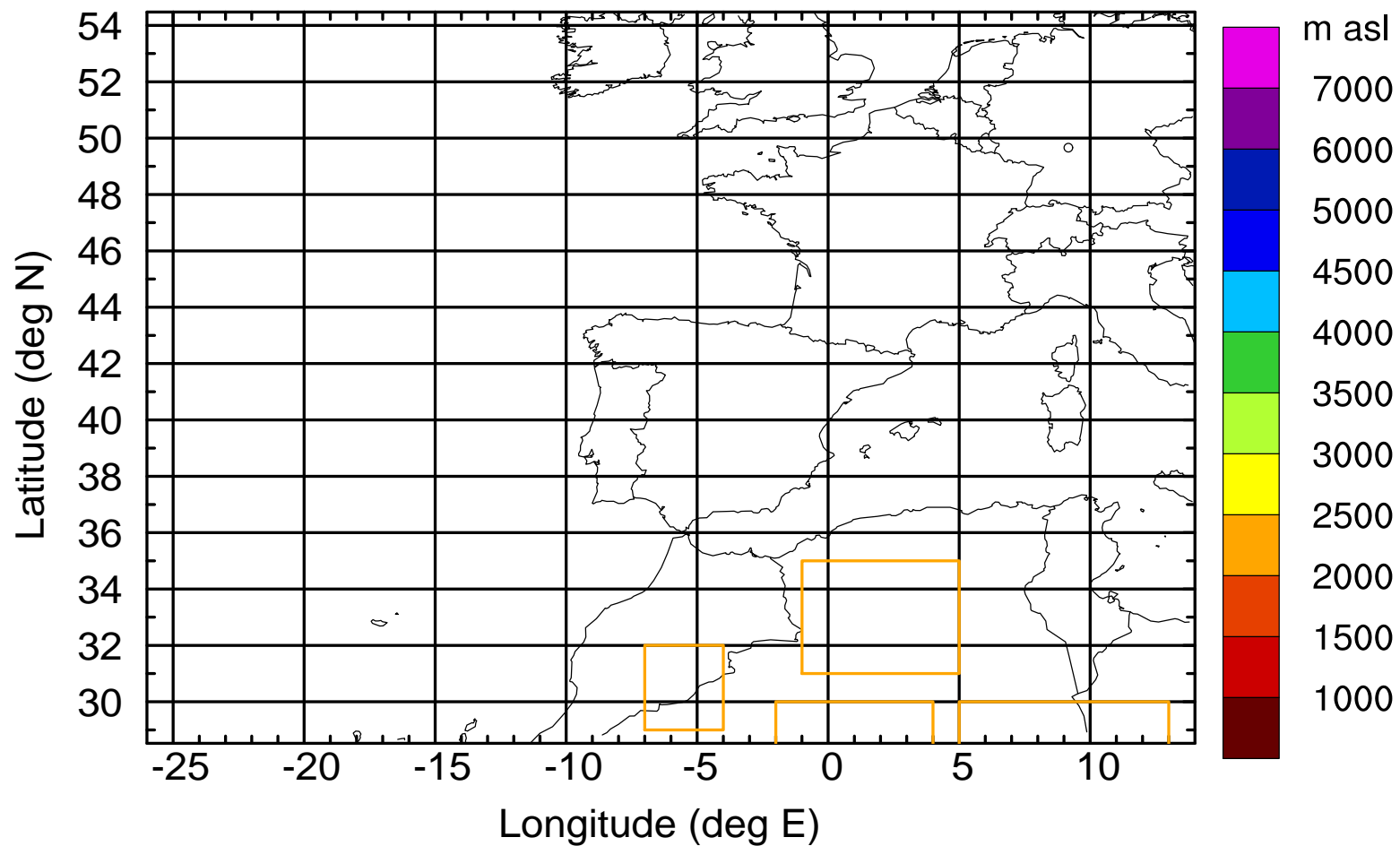
Level #8 of flight 170331a

BWD 20170431/08 -07H = 31/01 UTC



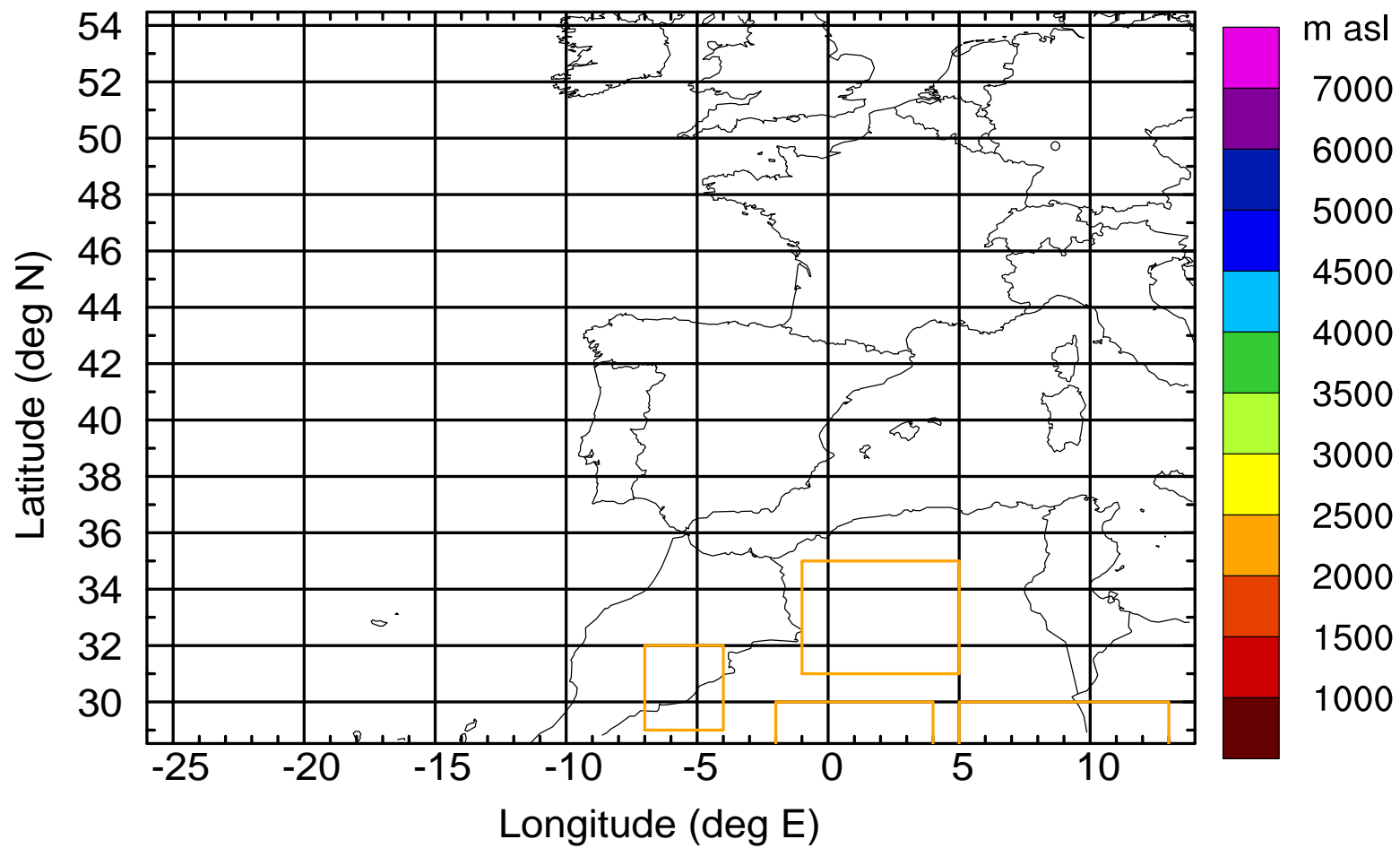
Level #8 of flight 170331a

BWD 20170431/08 -07H = 31/01 UTC



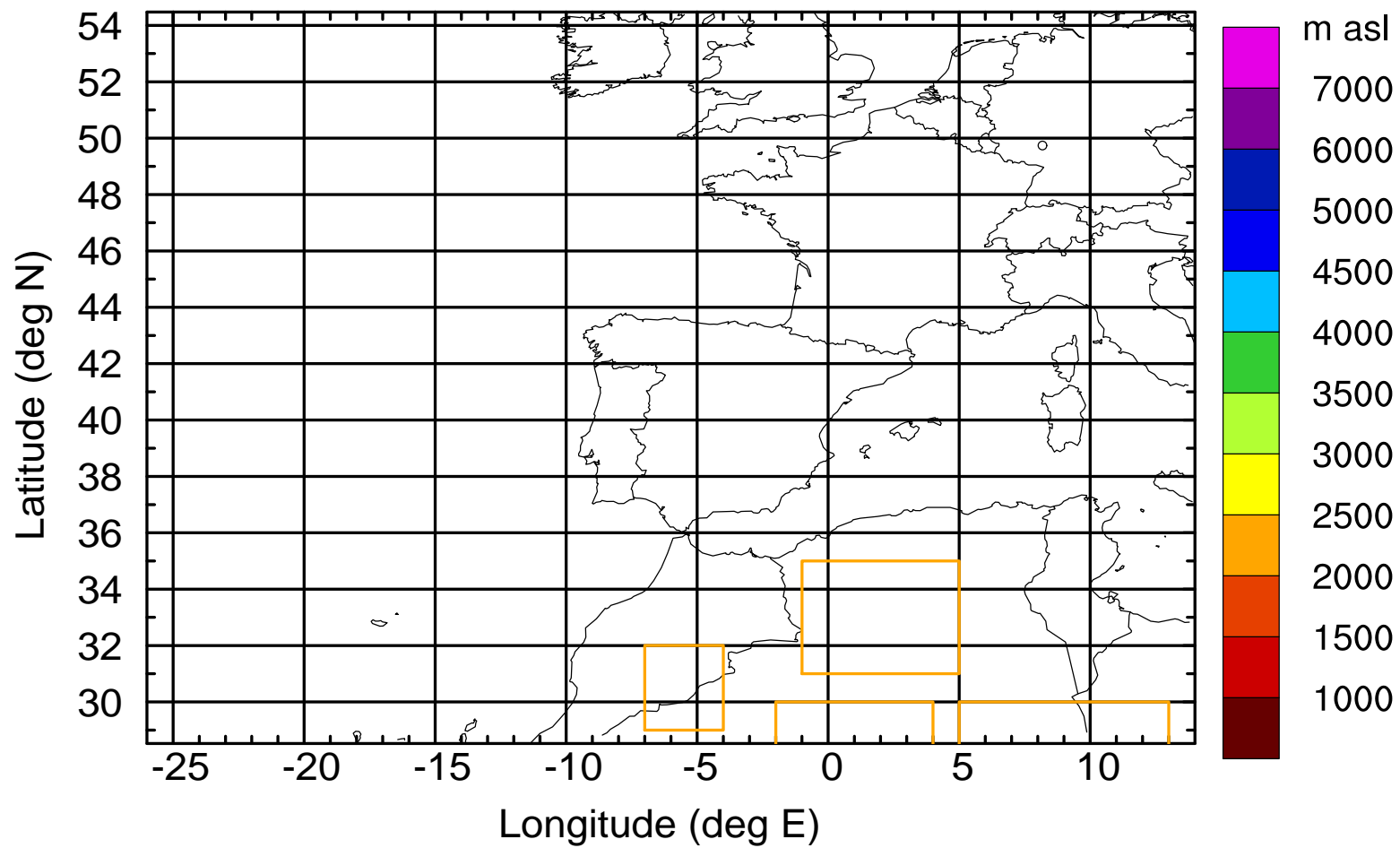
Level #8 of flight 170331a

BWD 20170431/08 -07H = 31/01 UTC



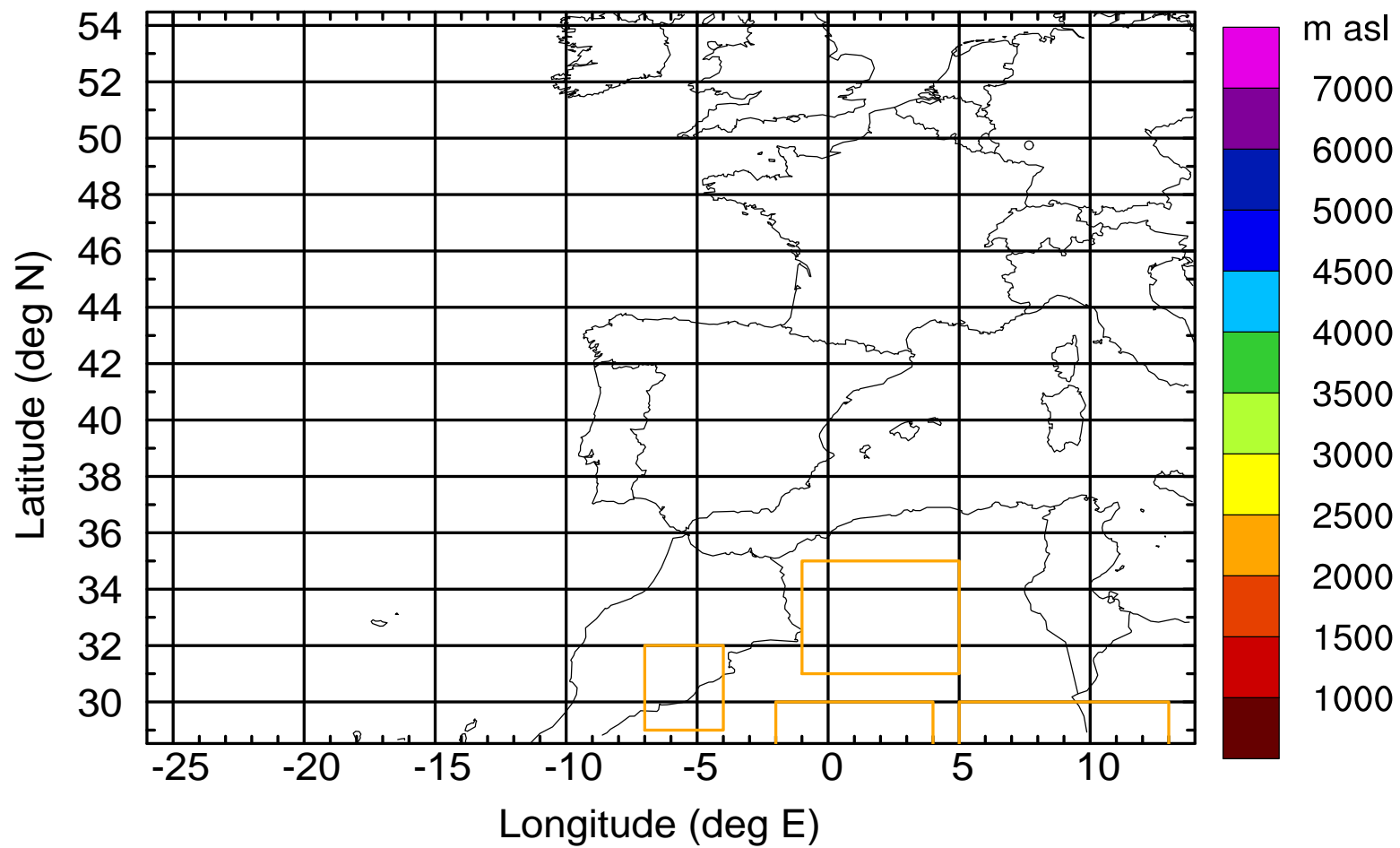
Level #8 of flight 170331a

BWD 20170431/08 -07H = 31/01 UTC



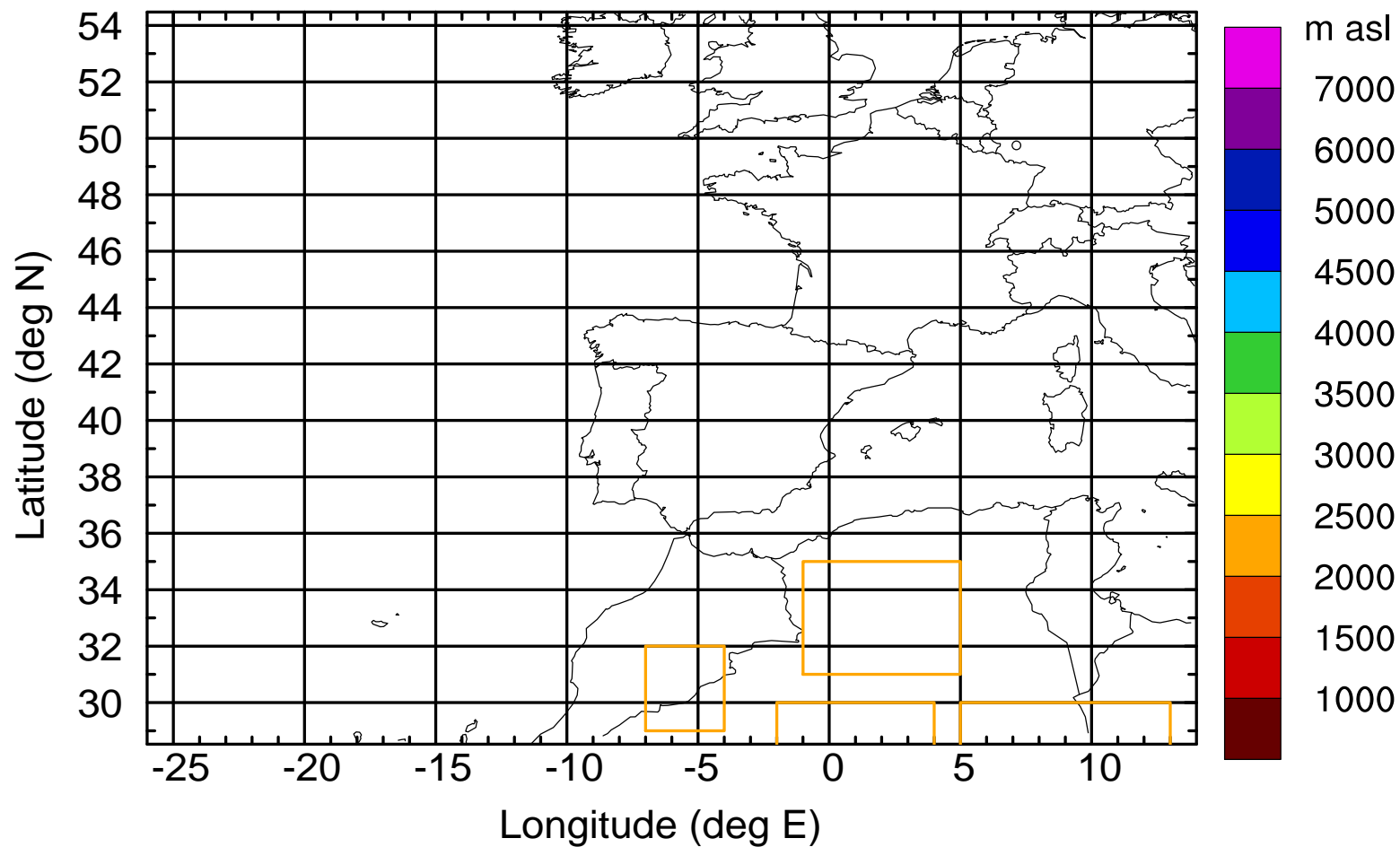
Level #8 of flight 170331a

BWD 20170431/08 -07H = 31/01 UTC



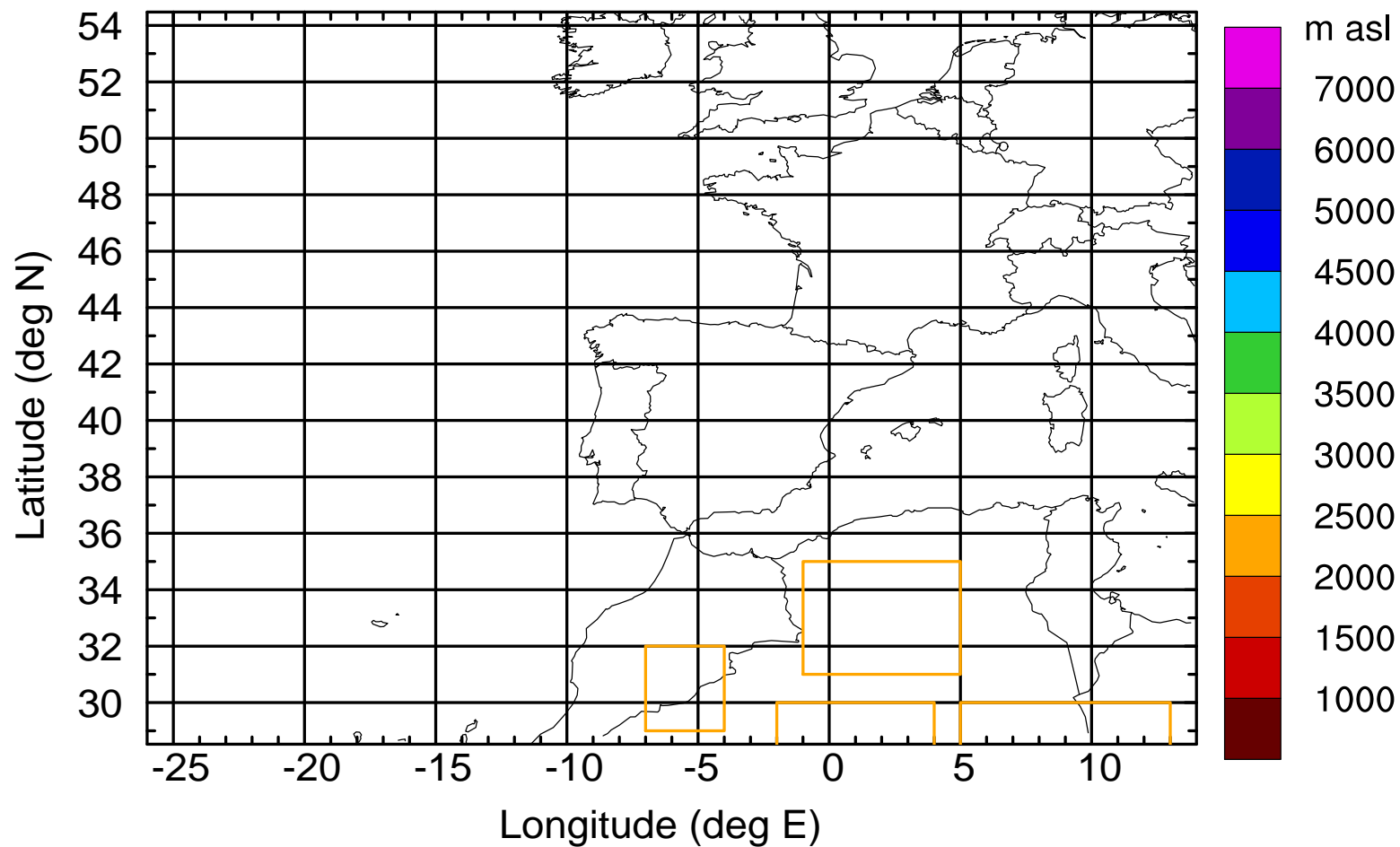
Level #8 of flight 170331a

BWD 20170431/08 -07H = 31/01 UTC



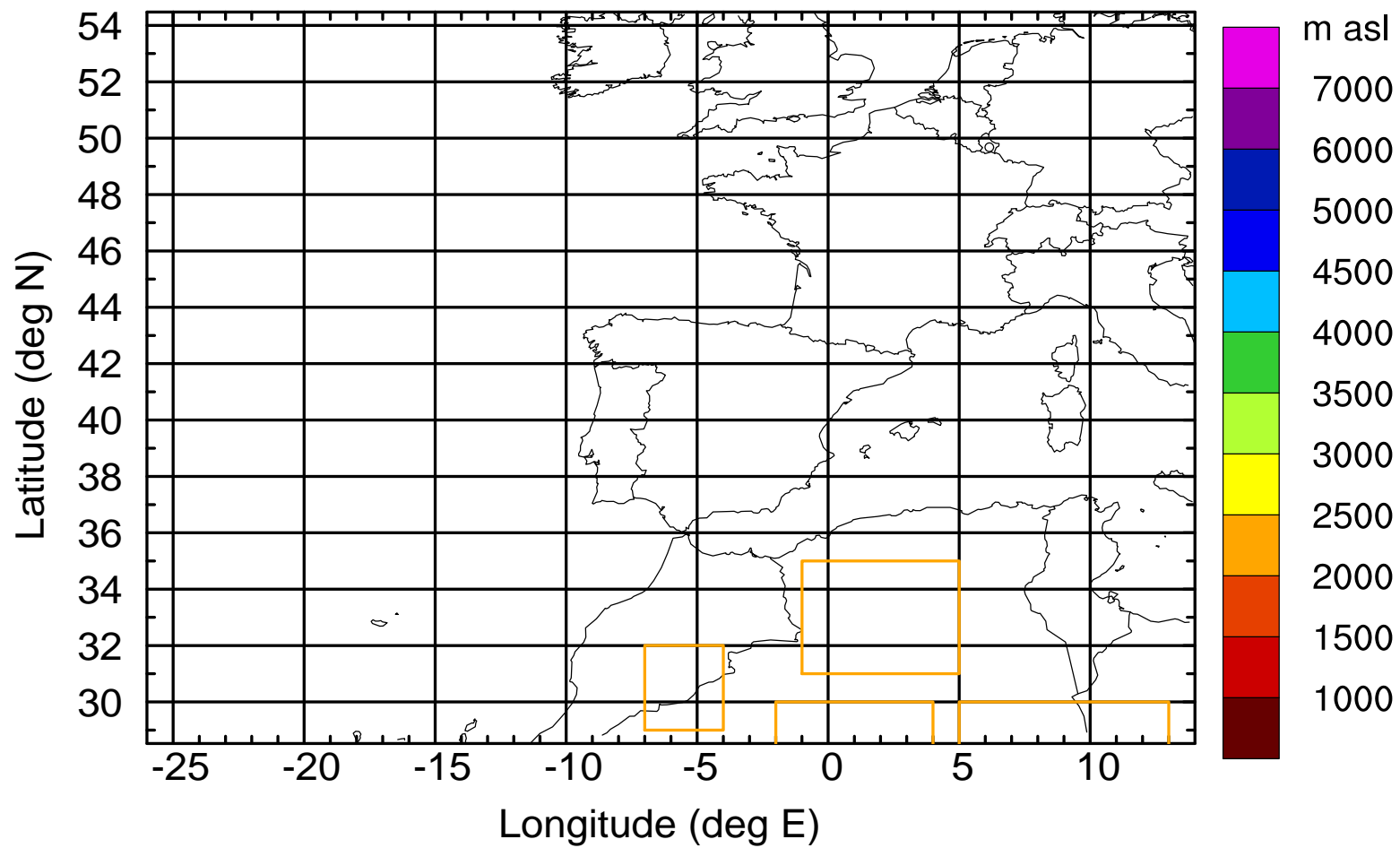
Level #8 of flight 170331a

BWD 20170431/08 -07H = 31/01 UTC



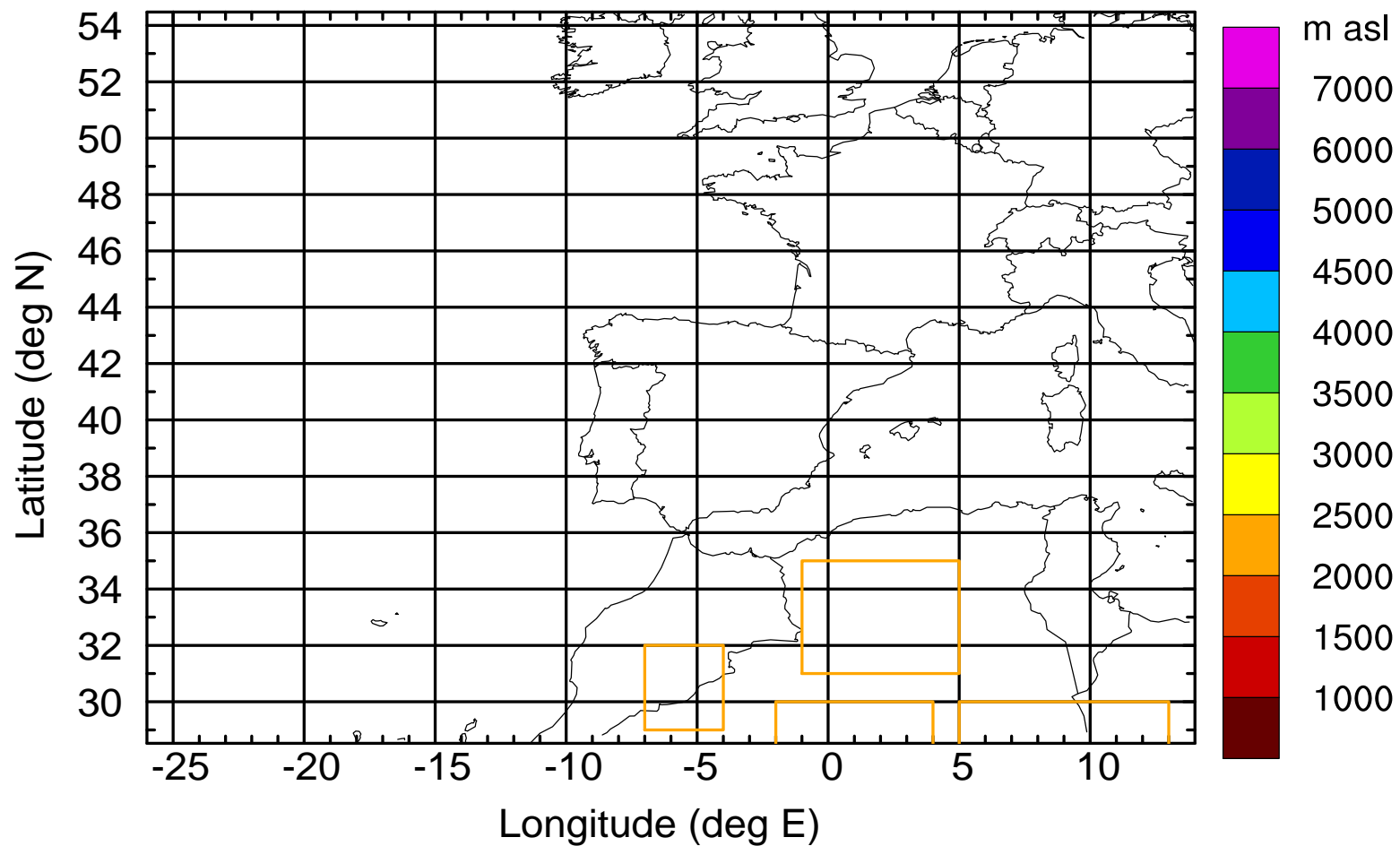
Level #8 of flight 170331a

BWD 20170431/08 -07H = 31/01 UTC



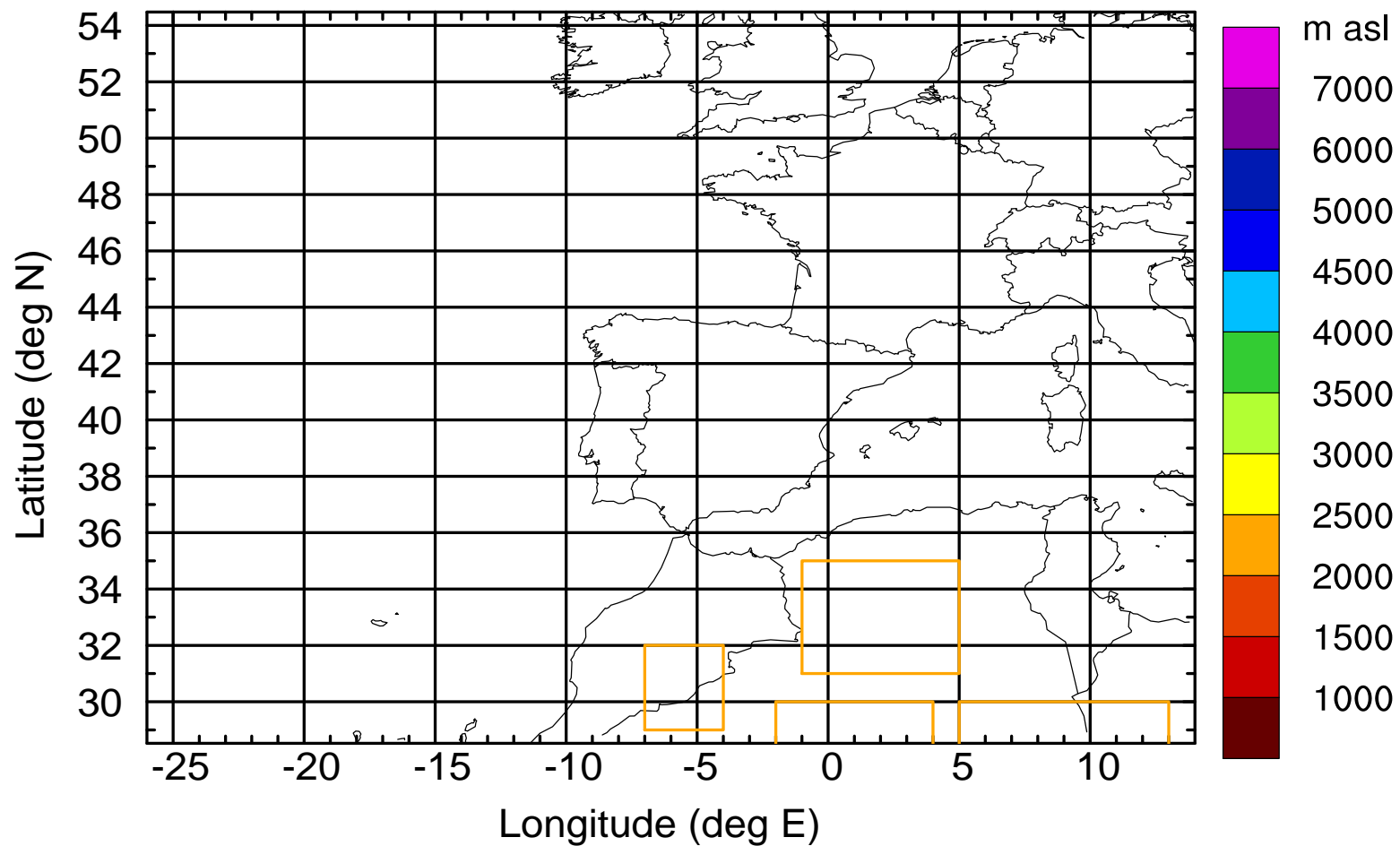
Level #8 of flight 170331a

BWD 20170431/08 -07H = 31/01 UTC



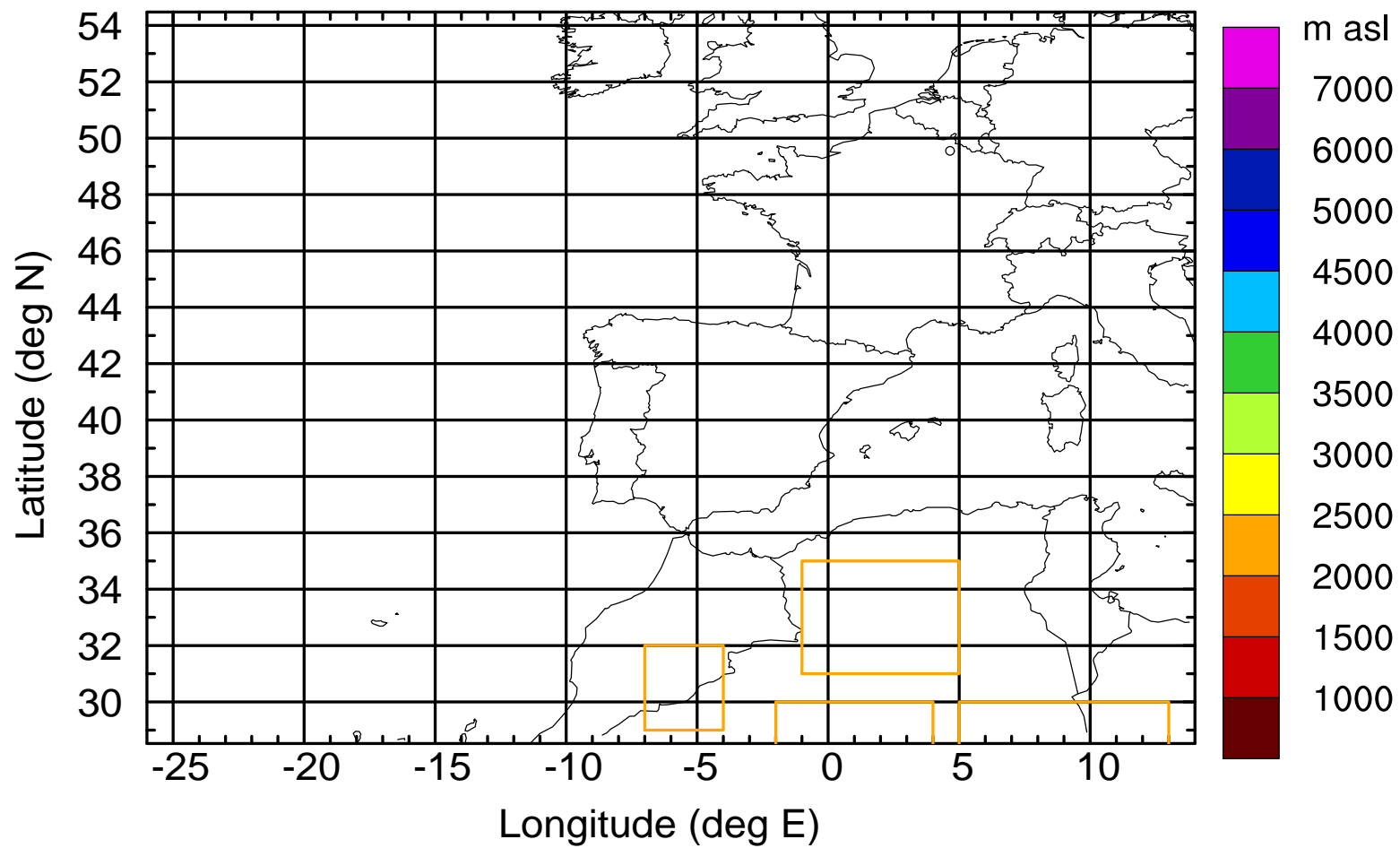
Level #8 of flight 170331a

BWD 20170431/08 -07H = 31/01 UTC



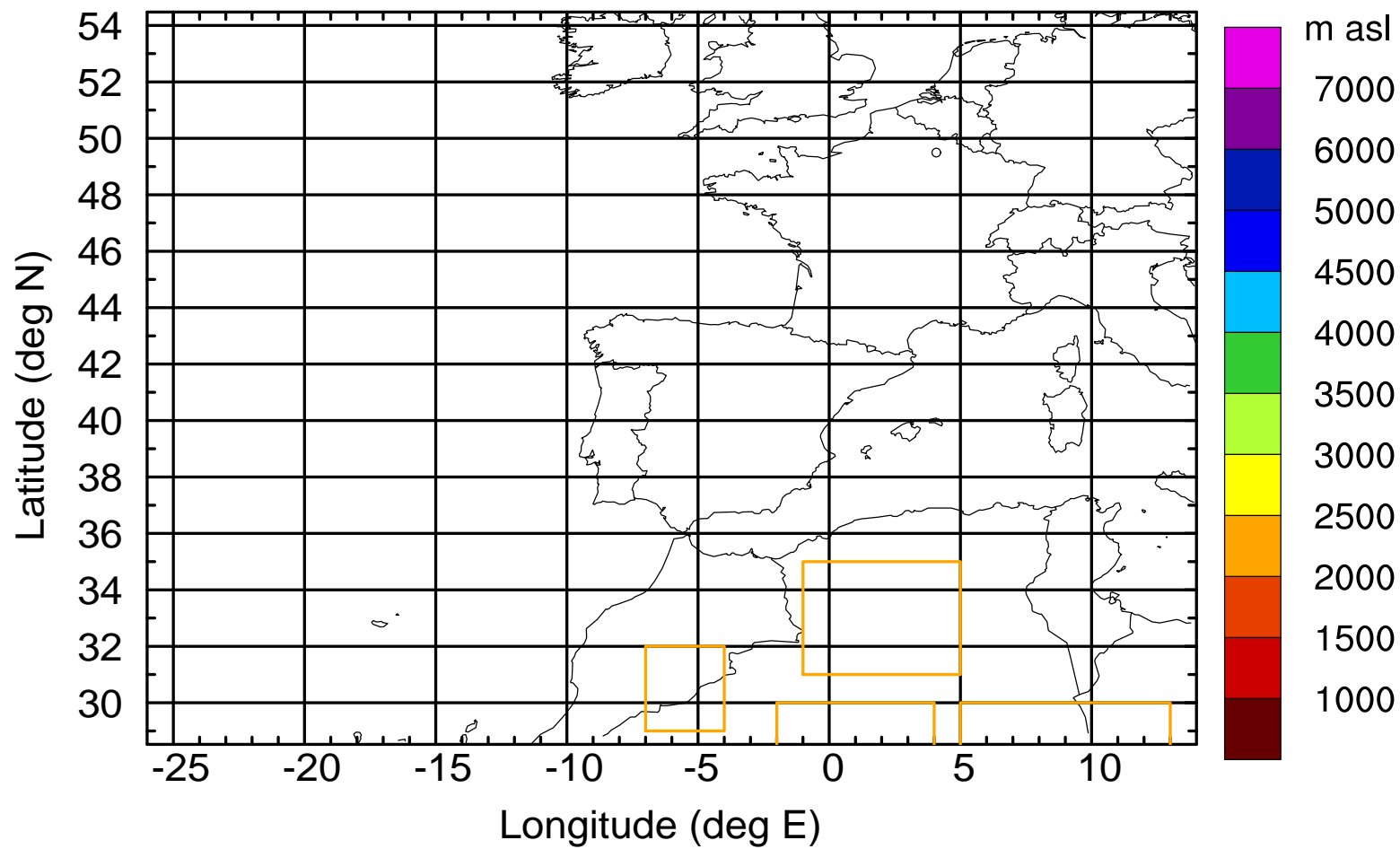
Level #8 of flight 170331a

BWD 20170431/08 -07H = 31/01 UTC



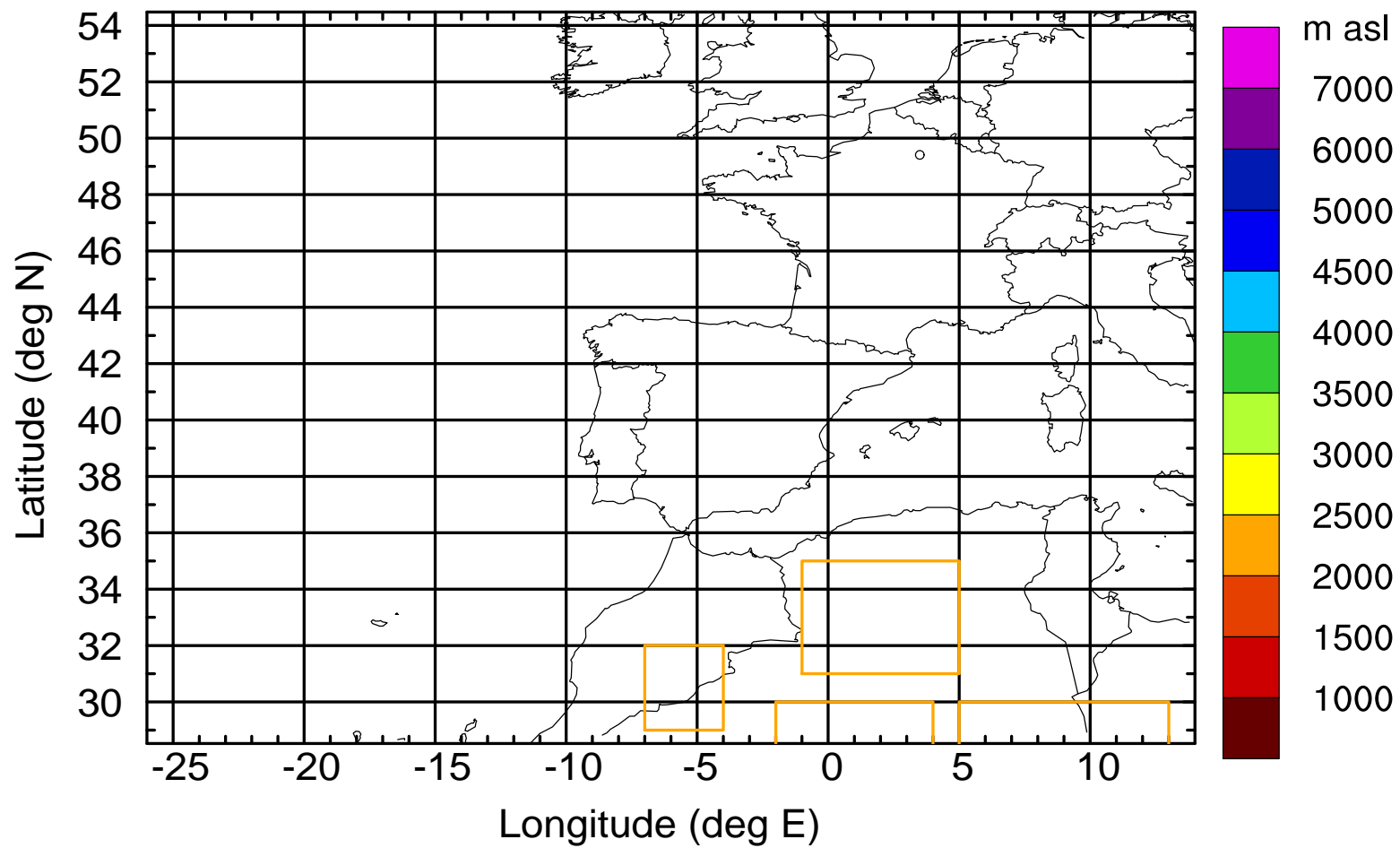
Level #8 of flight 170331a

BWD 20170431/08 -07H = 31/01 UTC



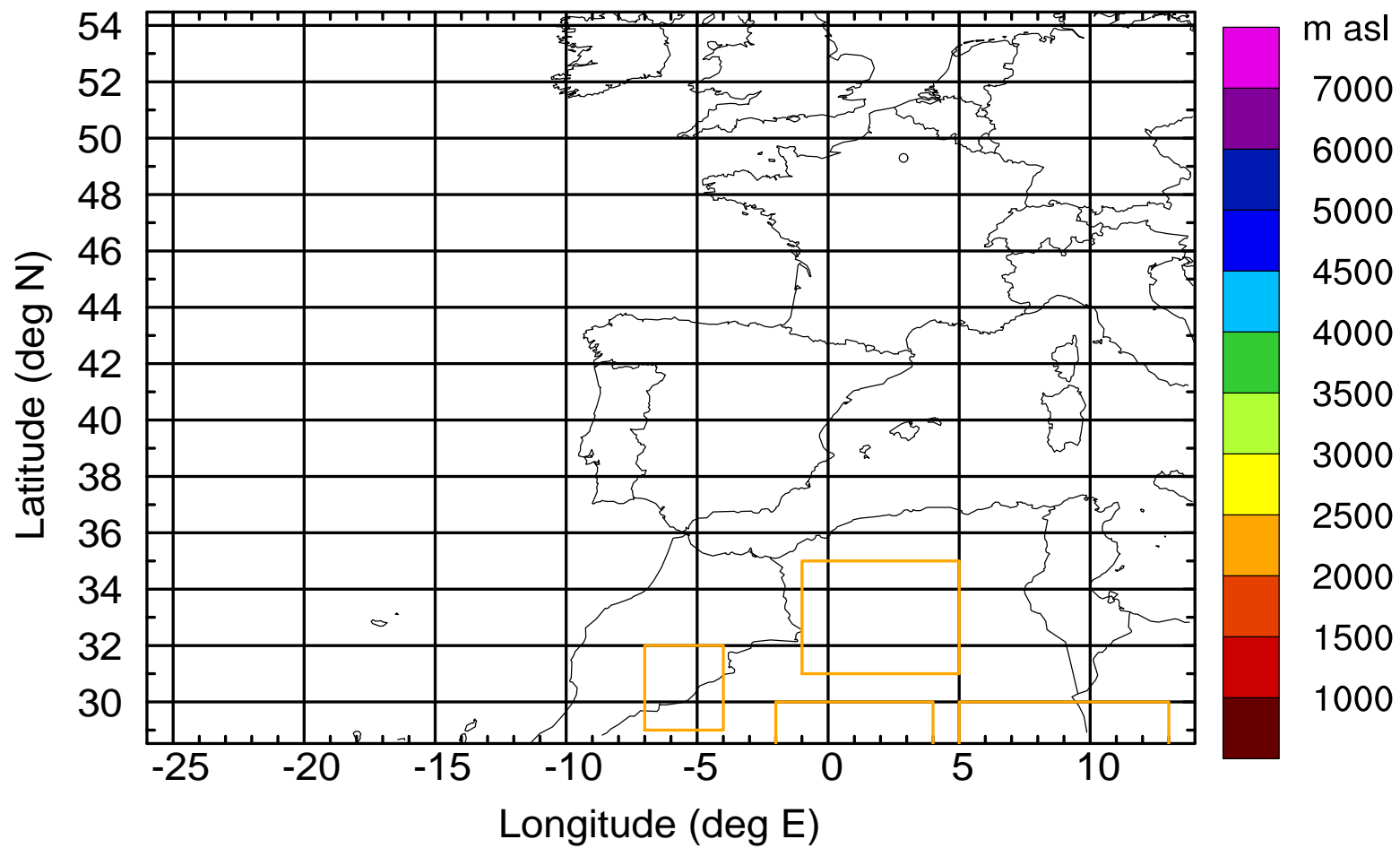
Level #8 of flight 170331a

BWD 20170431/08 -07H = 31/01 UTC



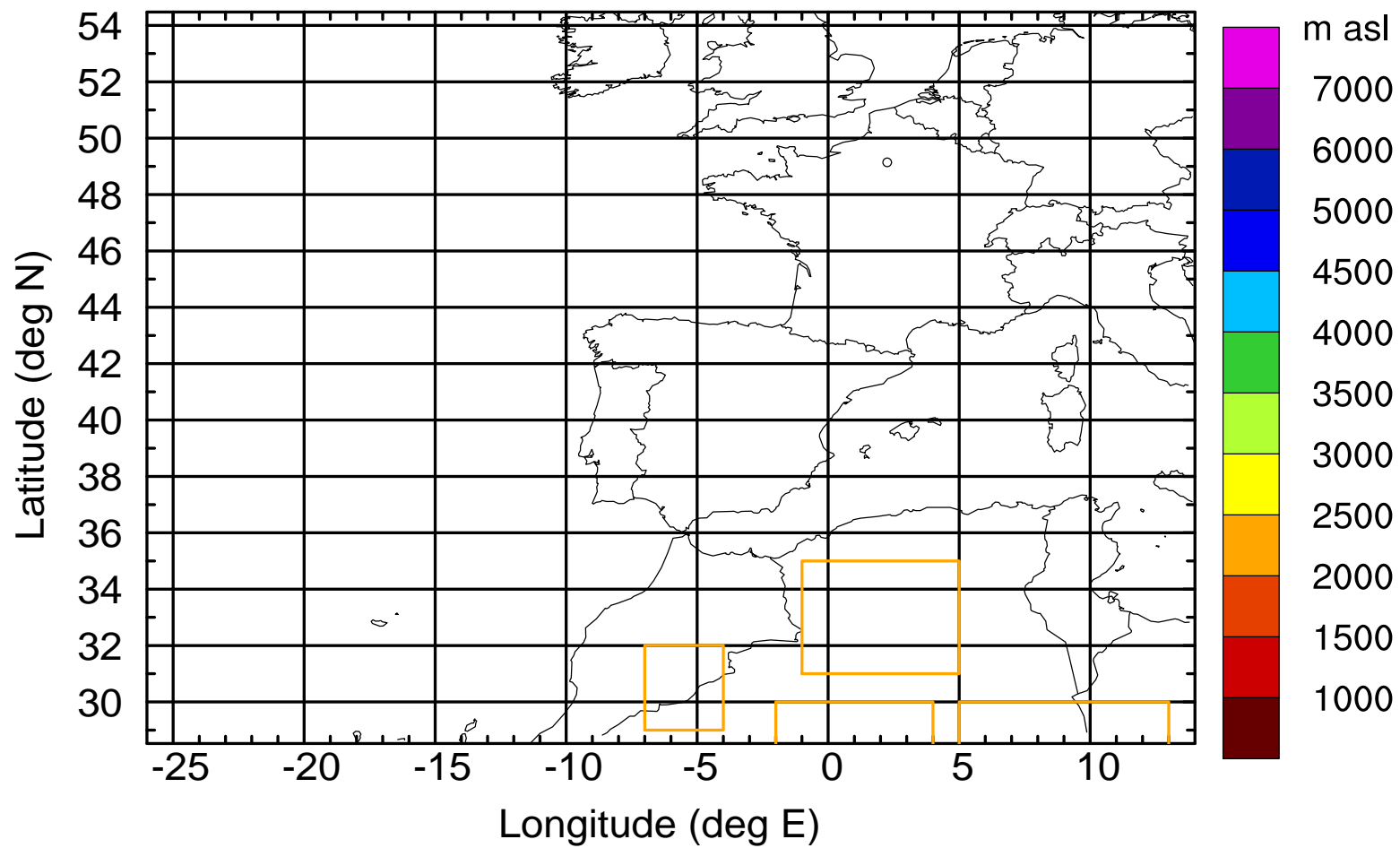
Level #8 of flight 170331a

BWD 20170431/08 -07H = 31/01 UTC



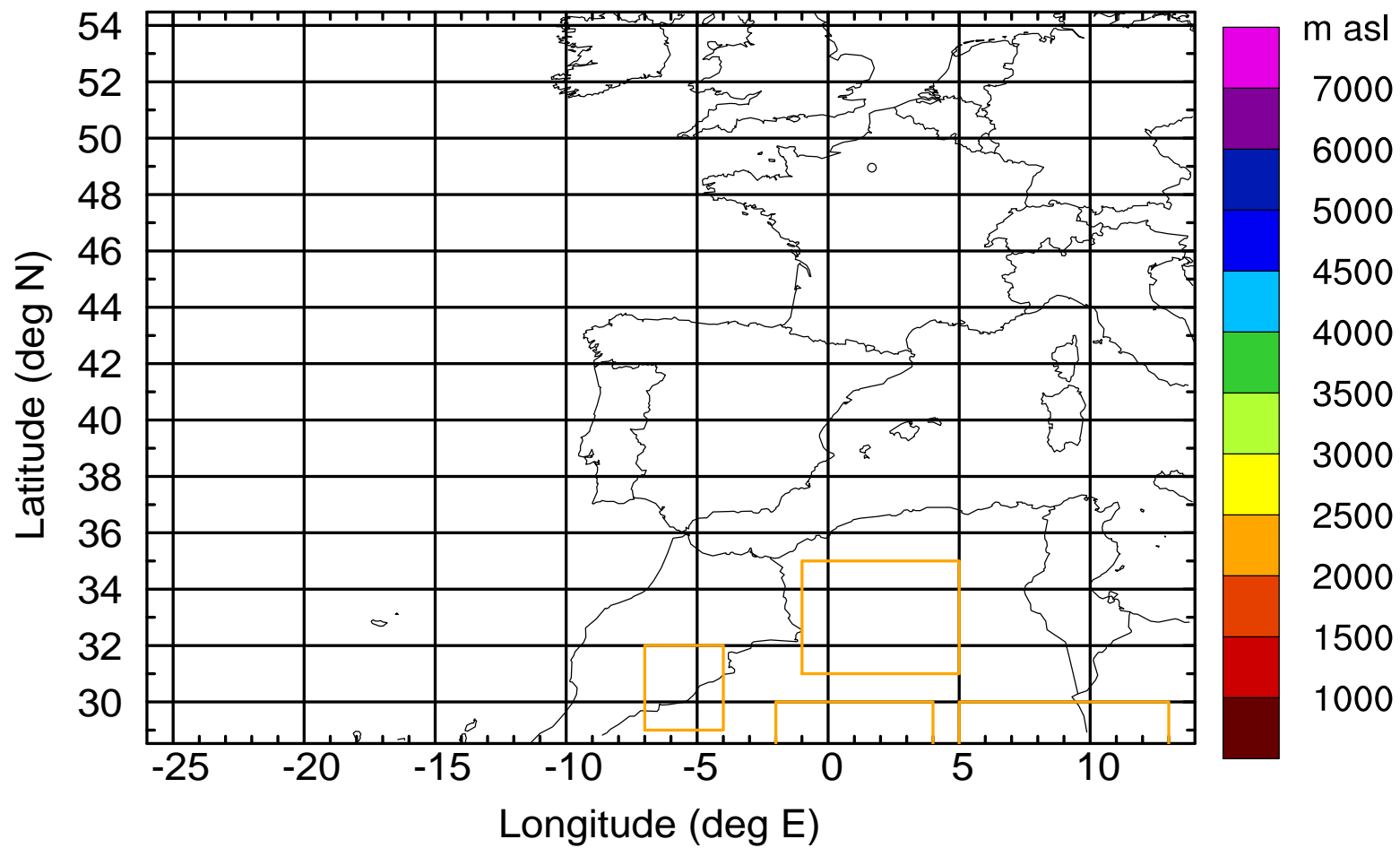
Level #8 of flight 170331a

BWD 20170431/08 -07H = 31/01 UTC



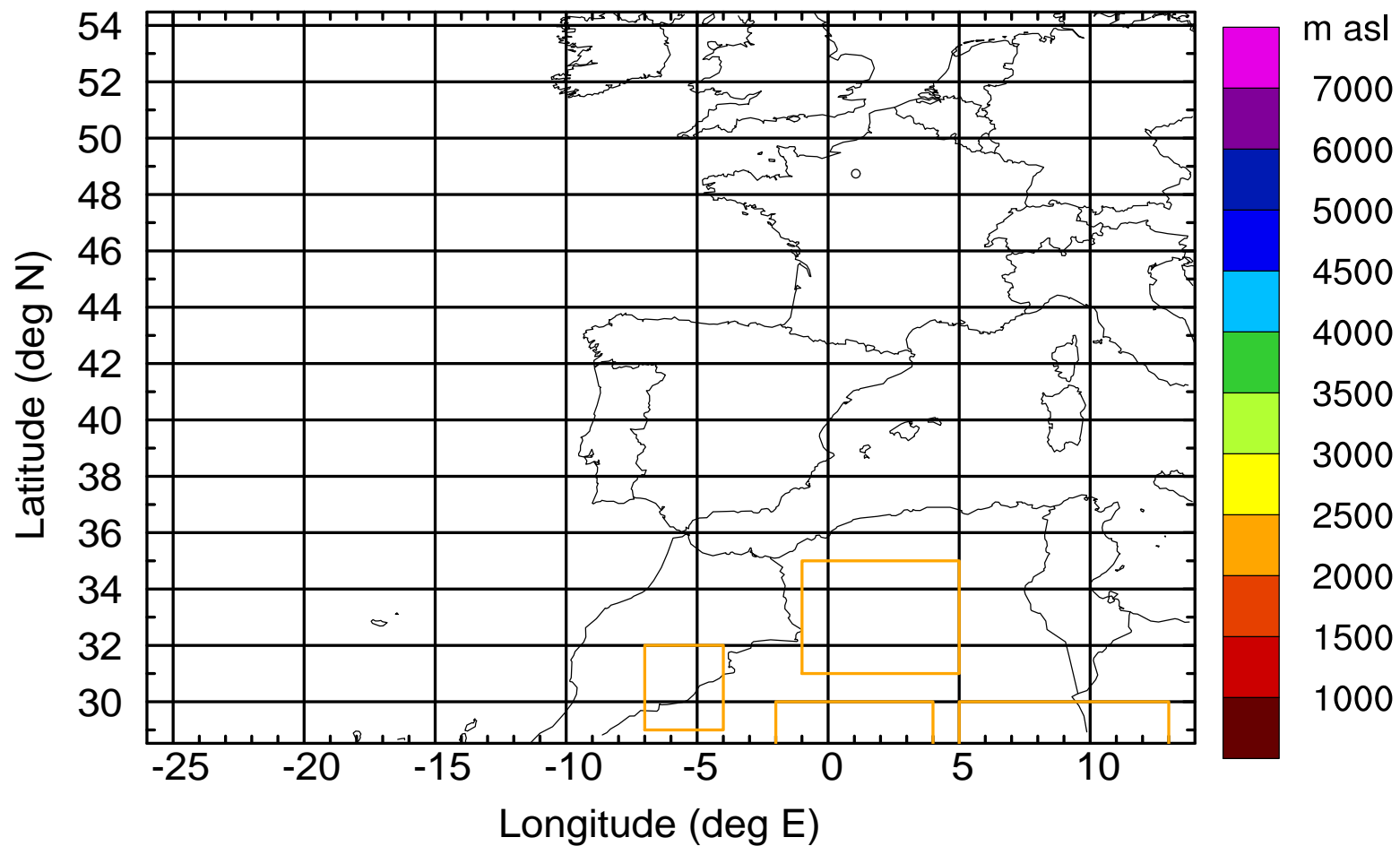
Level #8 of flight 170331a

BWD 20170431/08 -07H = 31/01 UTC



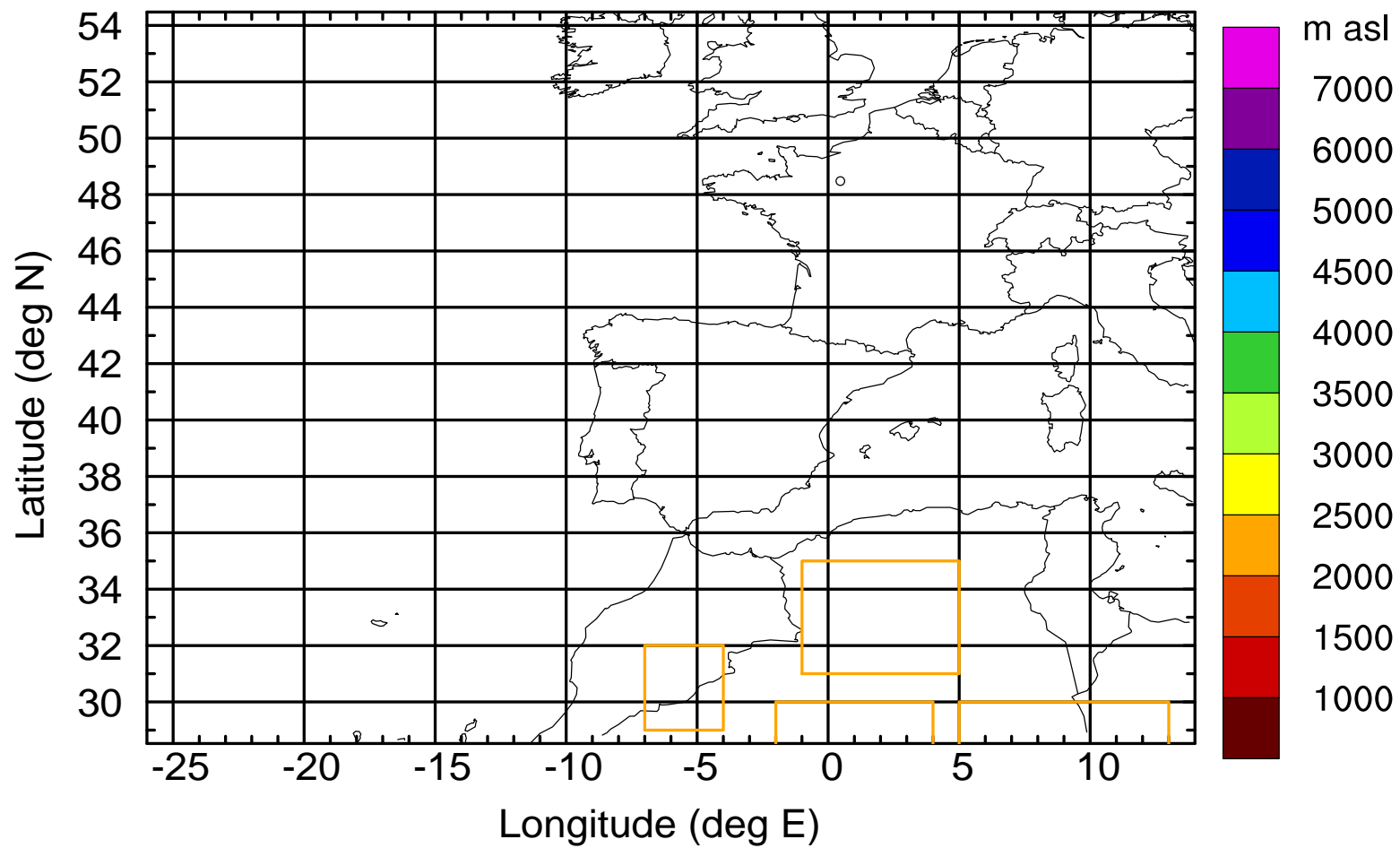
Level #8 of flight 170331a

BWD 20170431/08 -07H = 31/01 UTC



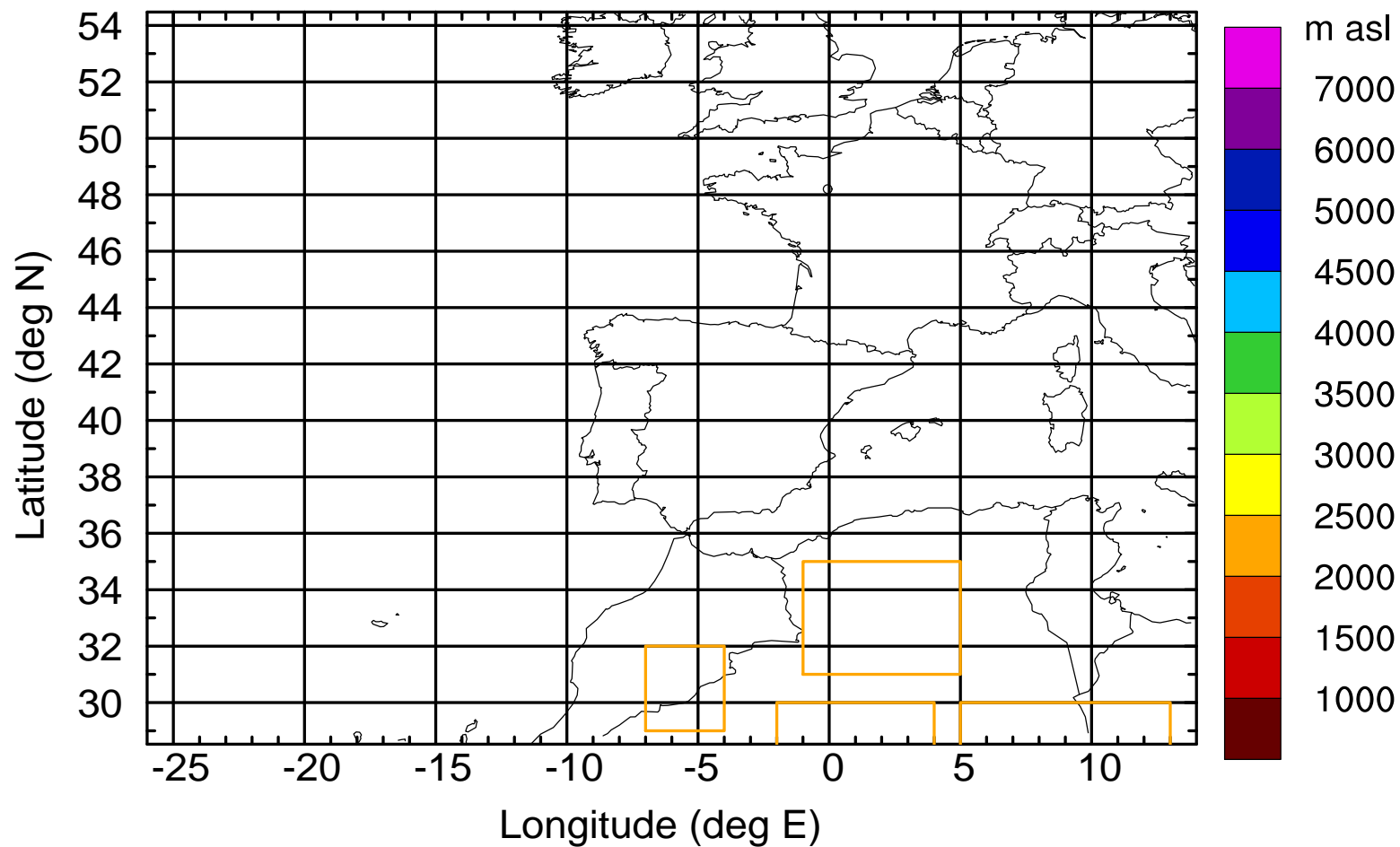
Level #8 of flight 170331a

BWD 20170431/08 -07H = 31/01 UTC



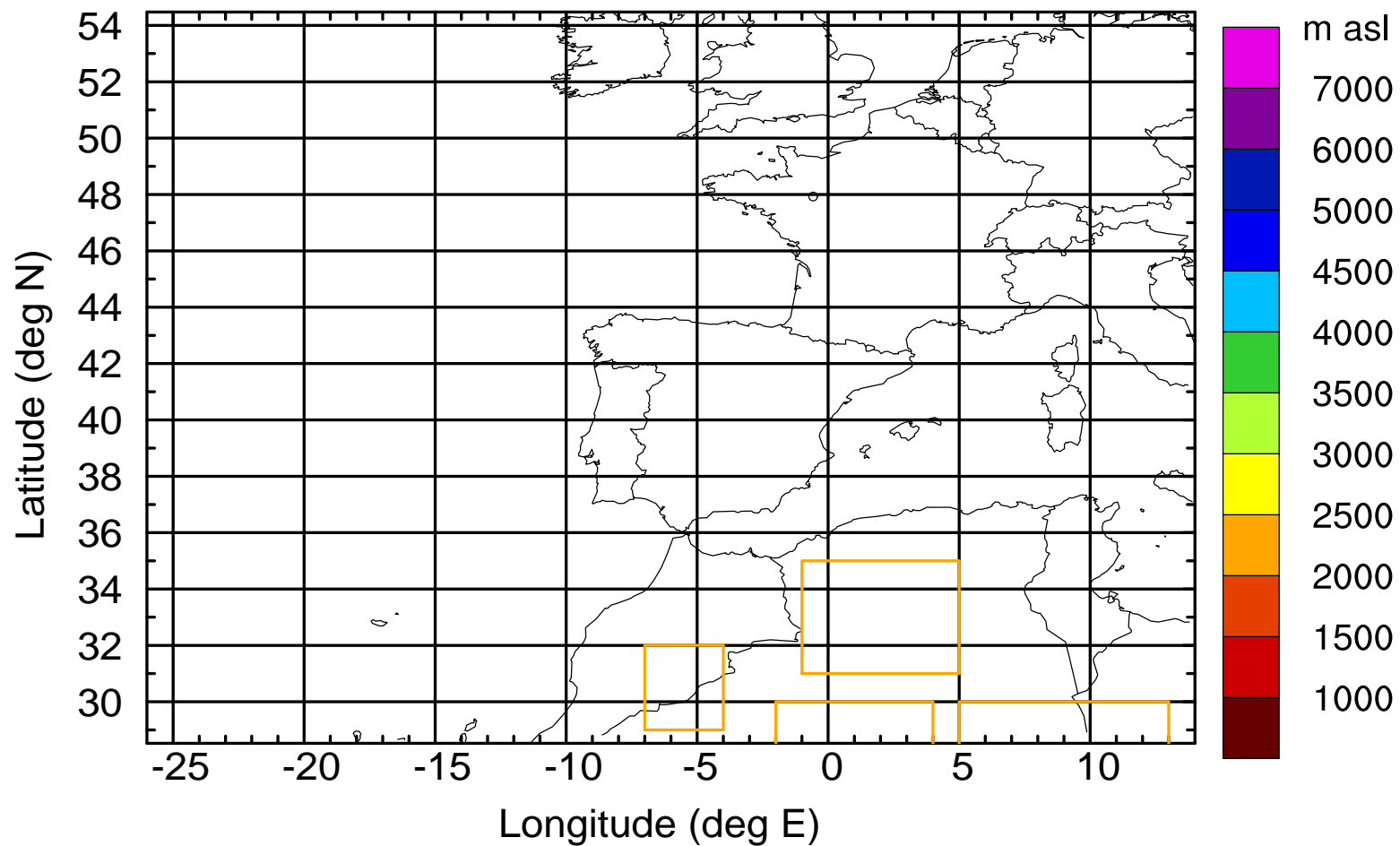
Level #8 of flight 170331a

BWD 20170431/08 -07H = 31/01 UTC



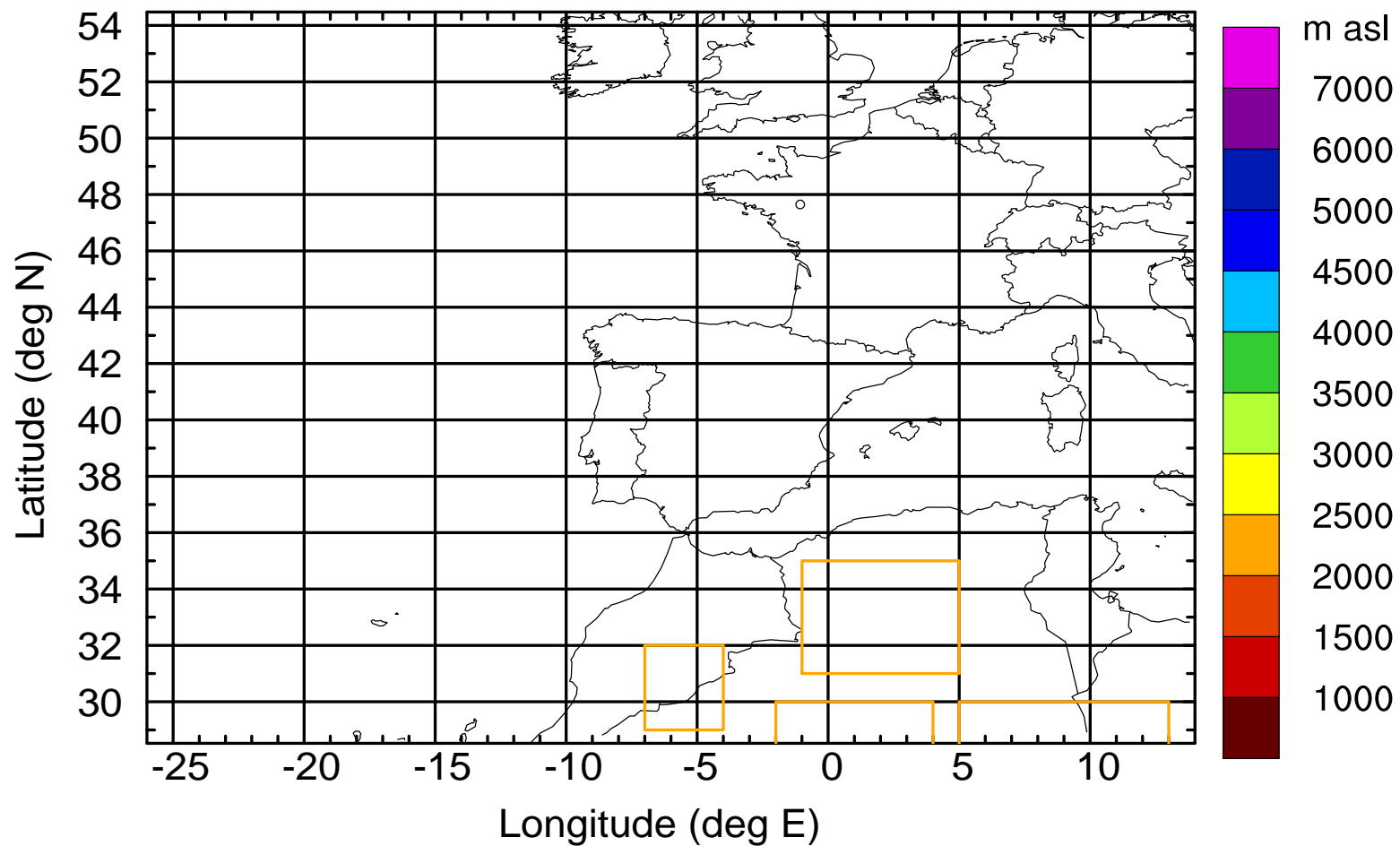
Level #8 of flight 170331a

BWD 20170431/08 -07H = 31/01 UTC



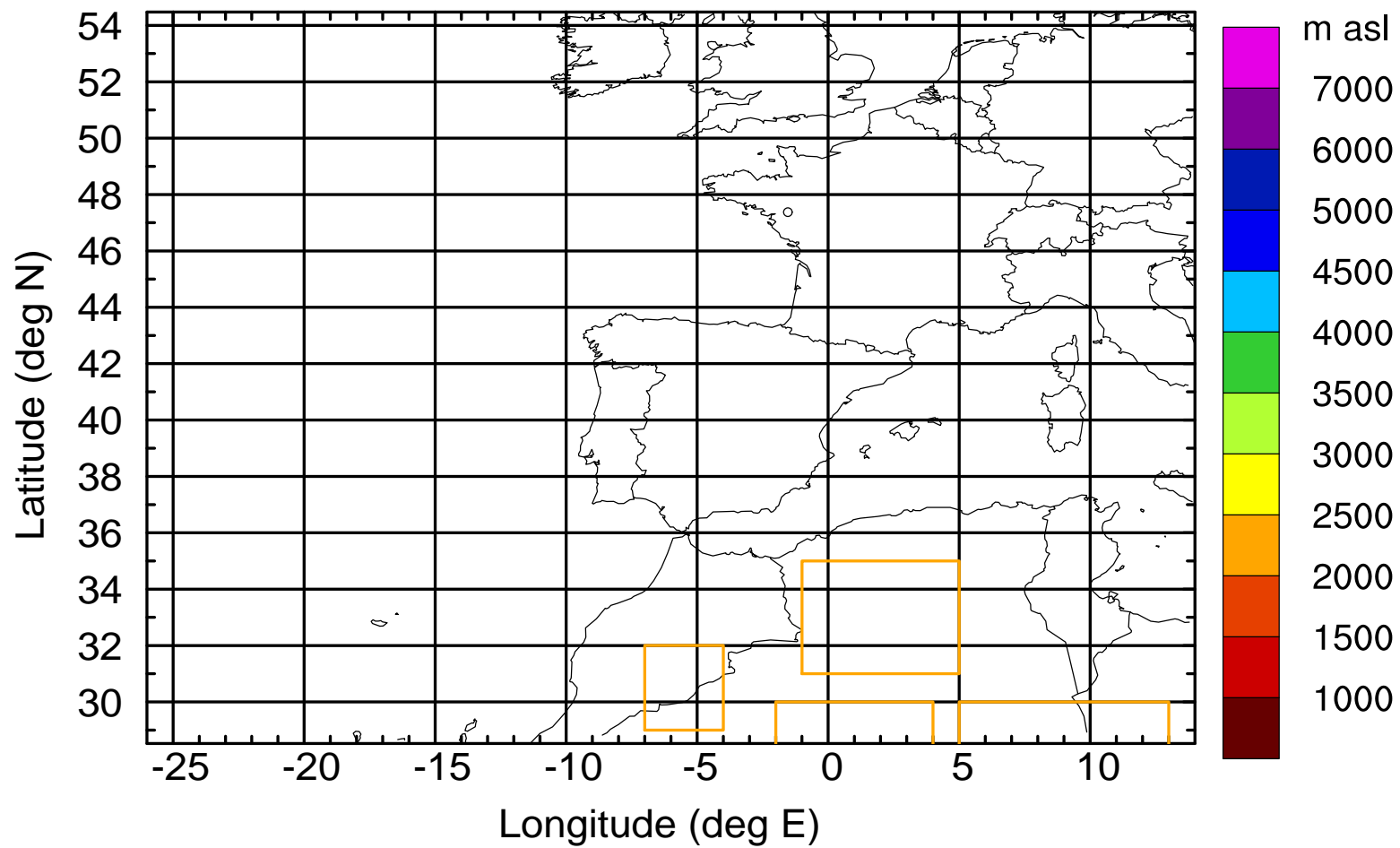
Level #8 of flight 170331a

BWD 20170431/08 -07H = 31/01 UTC



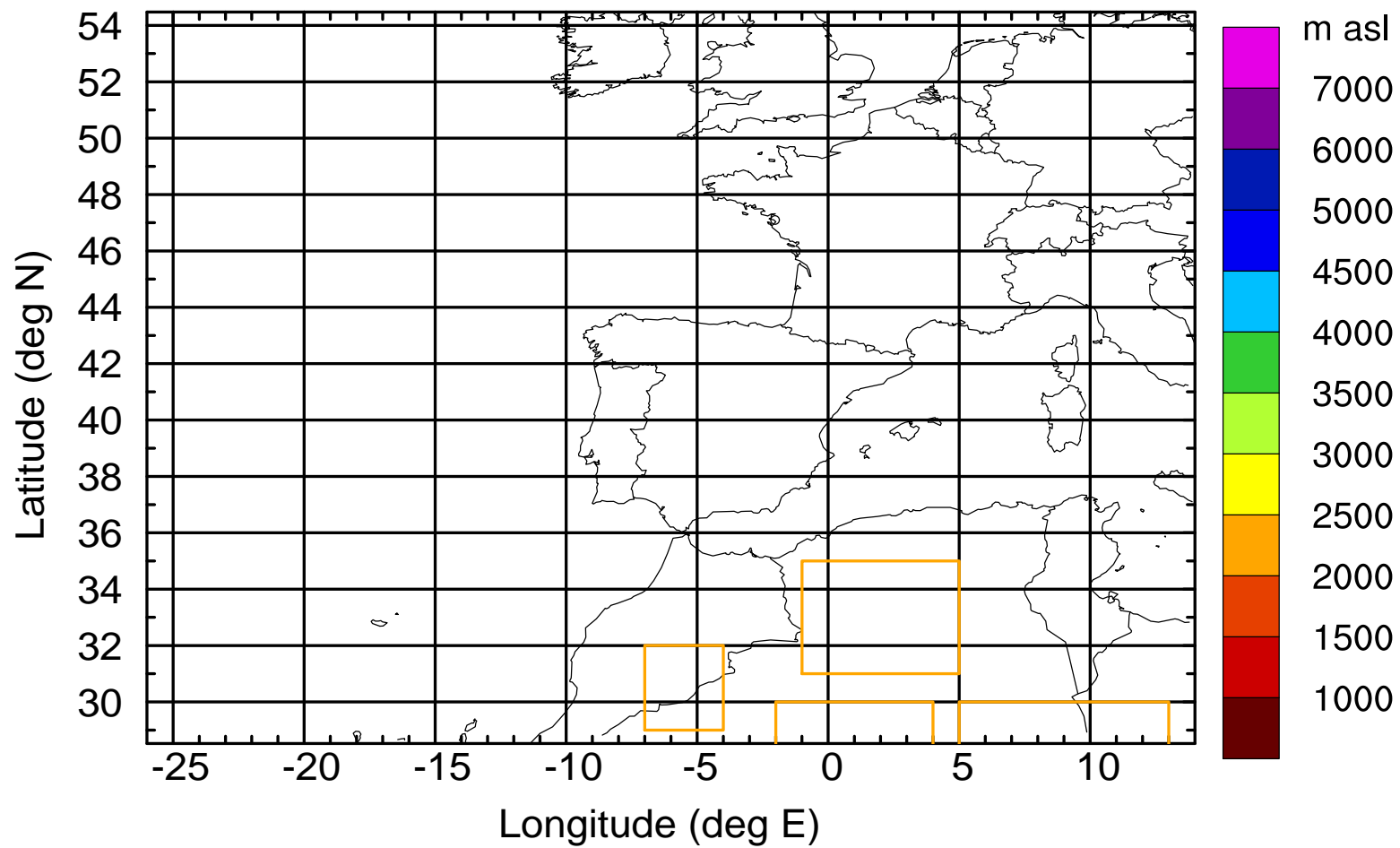
Level #8 of flight 170331a

BWD 20170431/08 -07H = 31/01 UTC



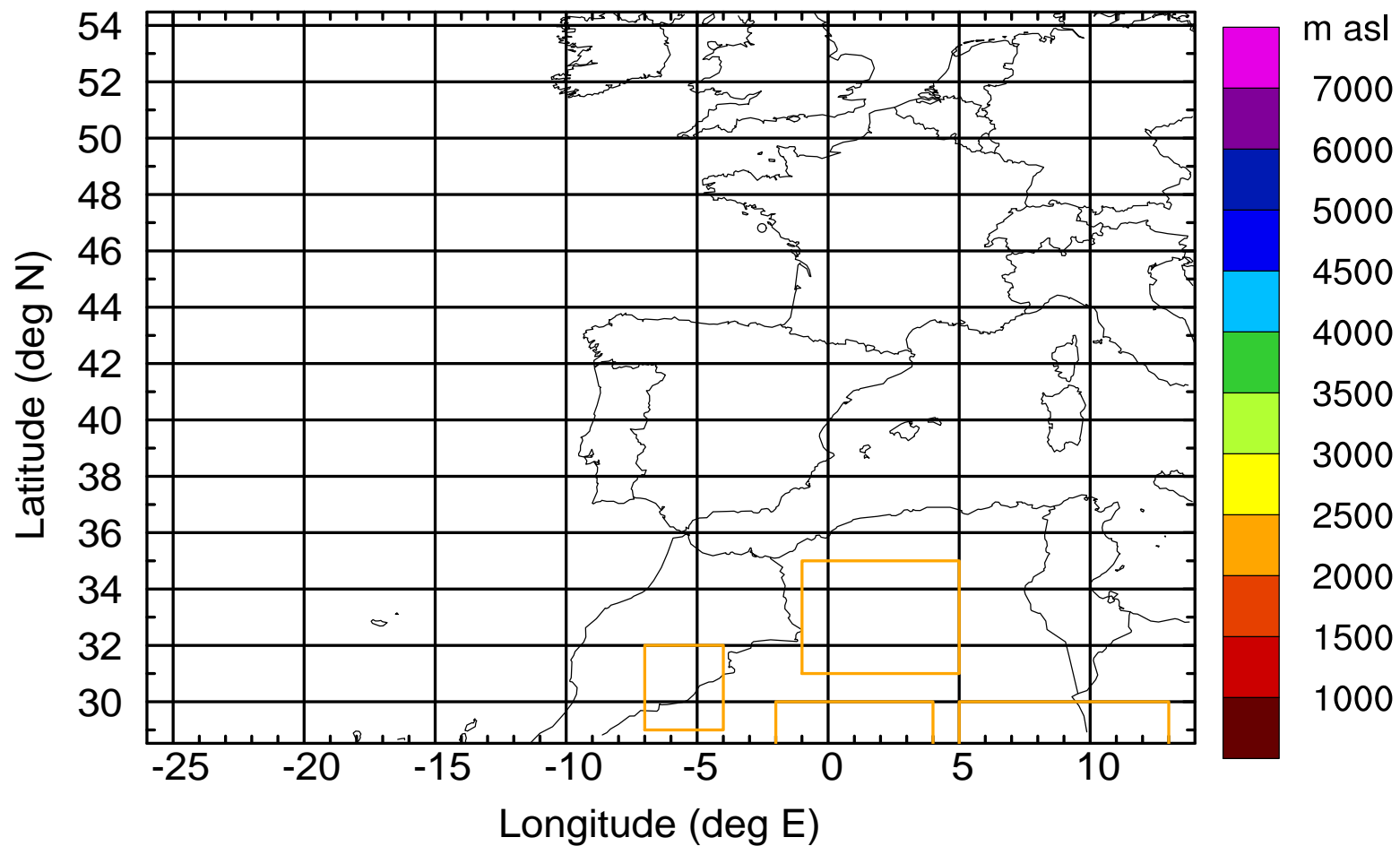
Level #8 of flight 170331a

BWD 20170431/08 -07H = 31/01 UTC



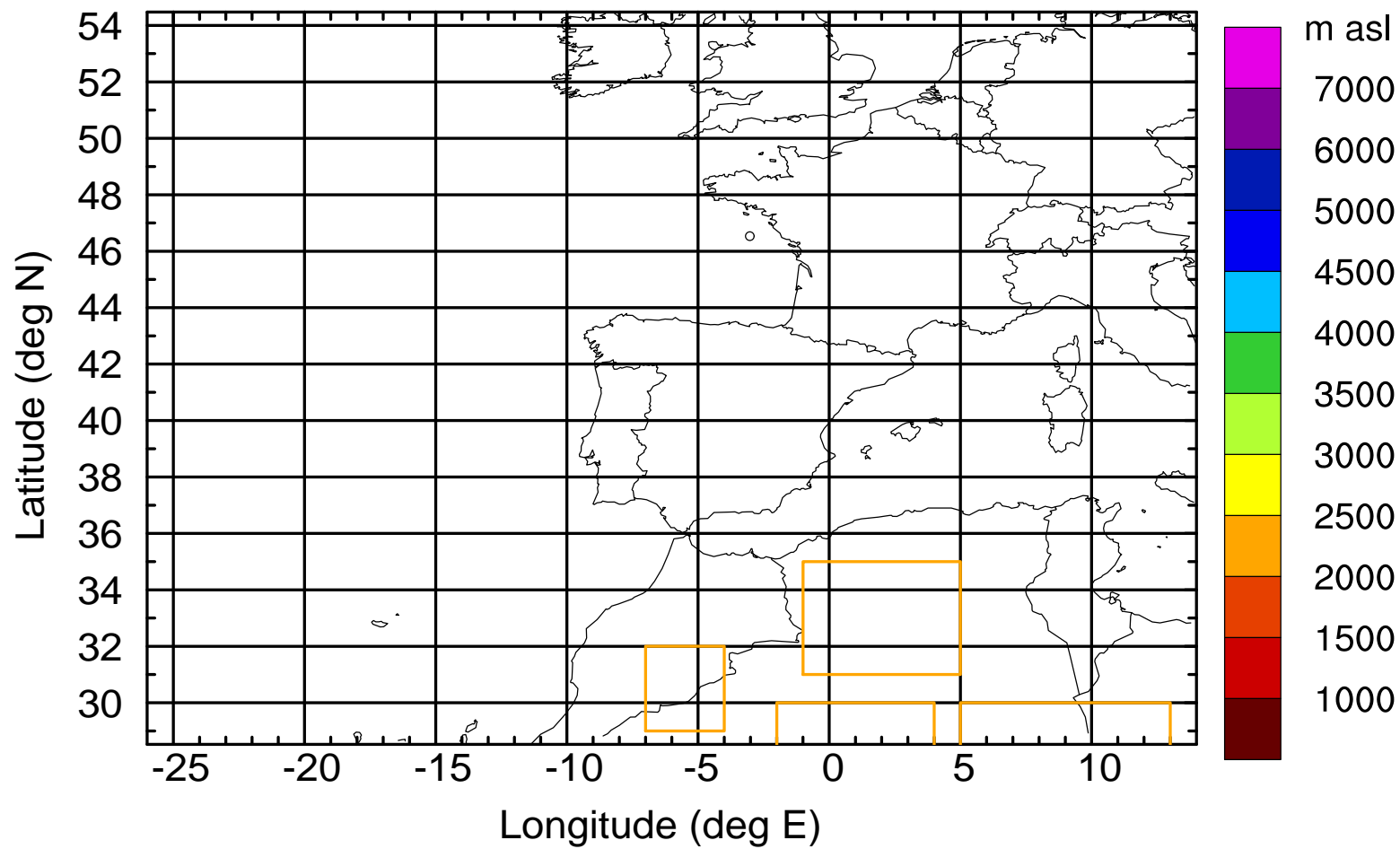
Level #8 of flight 170331a

BWD 20170431/08 -07H = 31/01 UTC



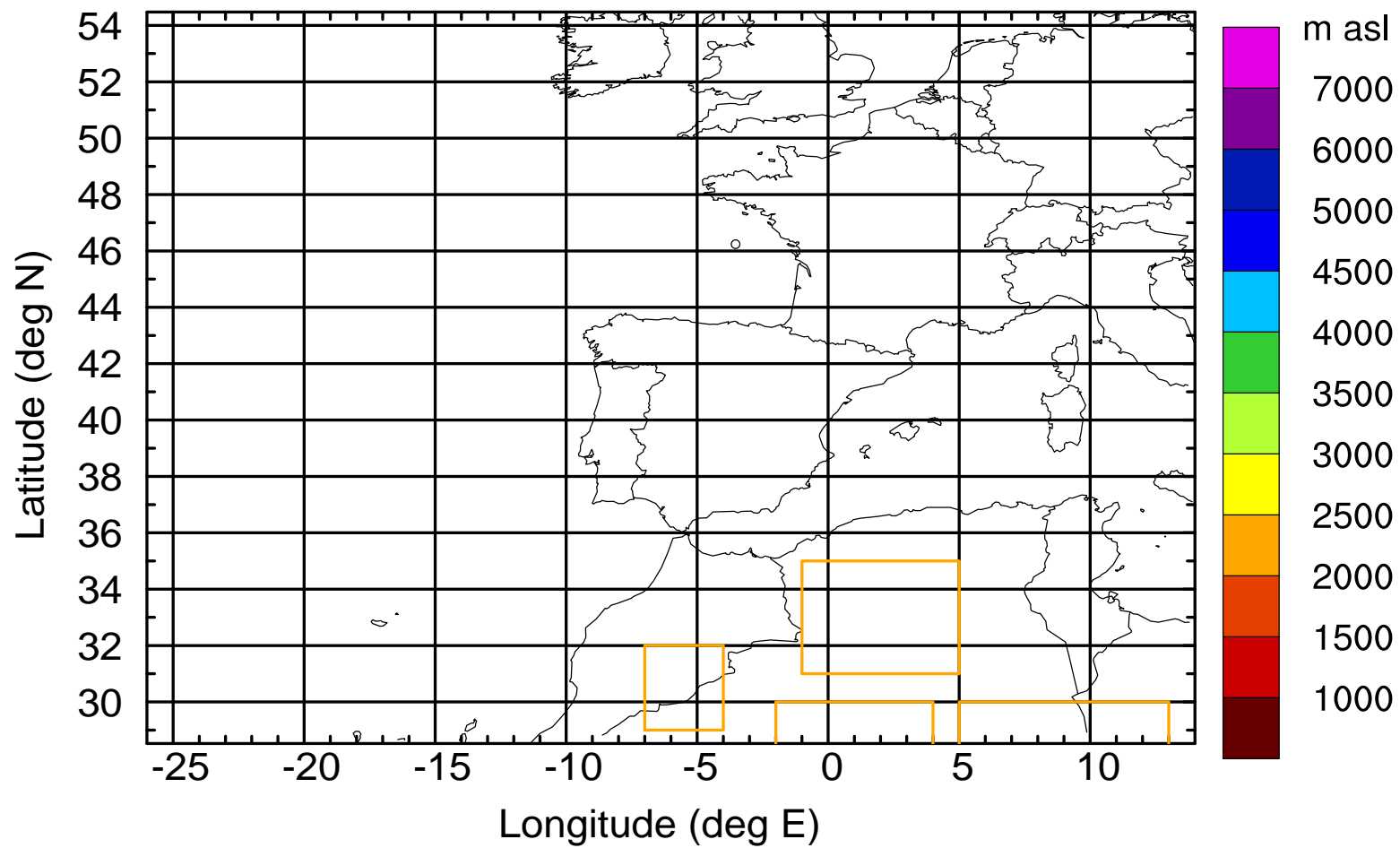
Level #8 of flight 170331a

BWD 20170431/08 -07H = 31/01 UTC



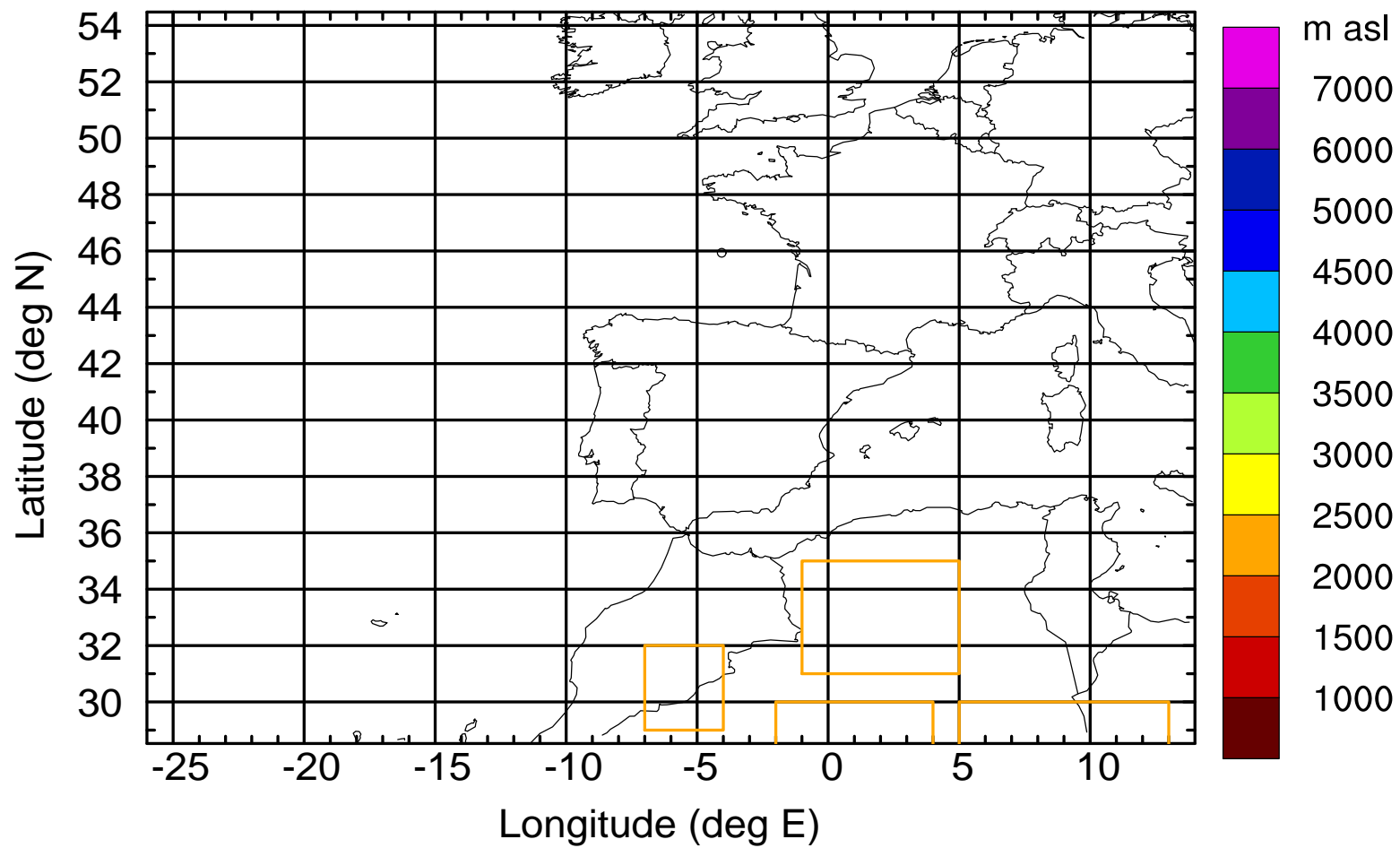
Level #8 of flight 170331a

BWD 20170431/08 -07H = 31/01 UTC



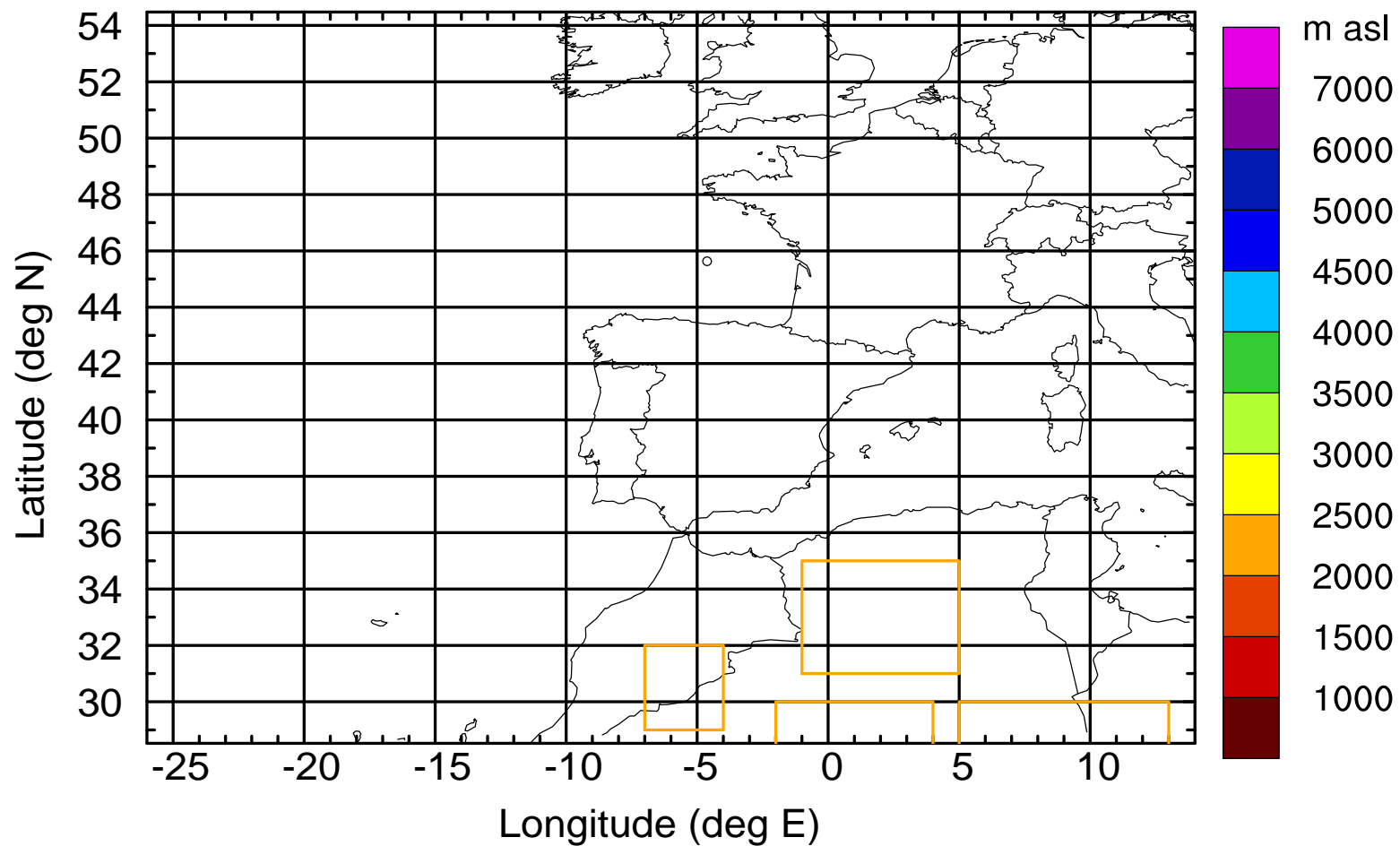
Level #8 of flight 170331a

BWD 20170431/08 -07H = 31/01 UTC



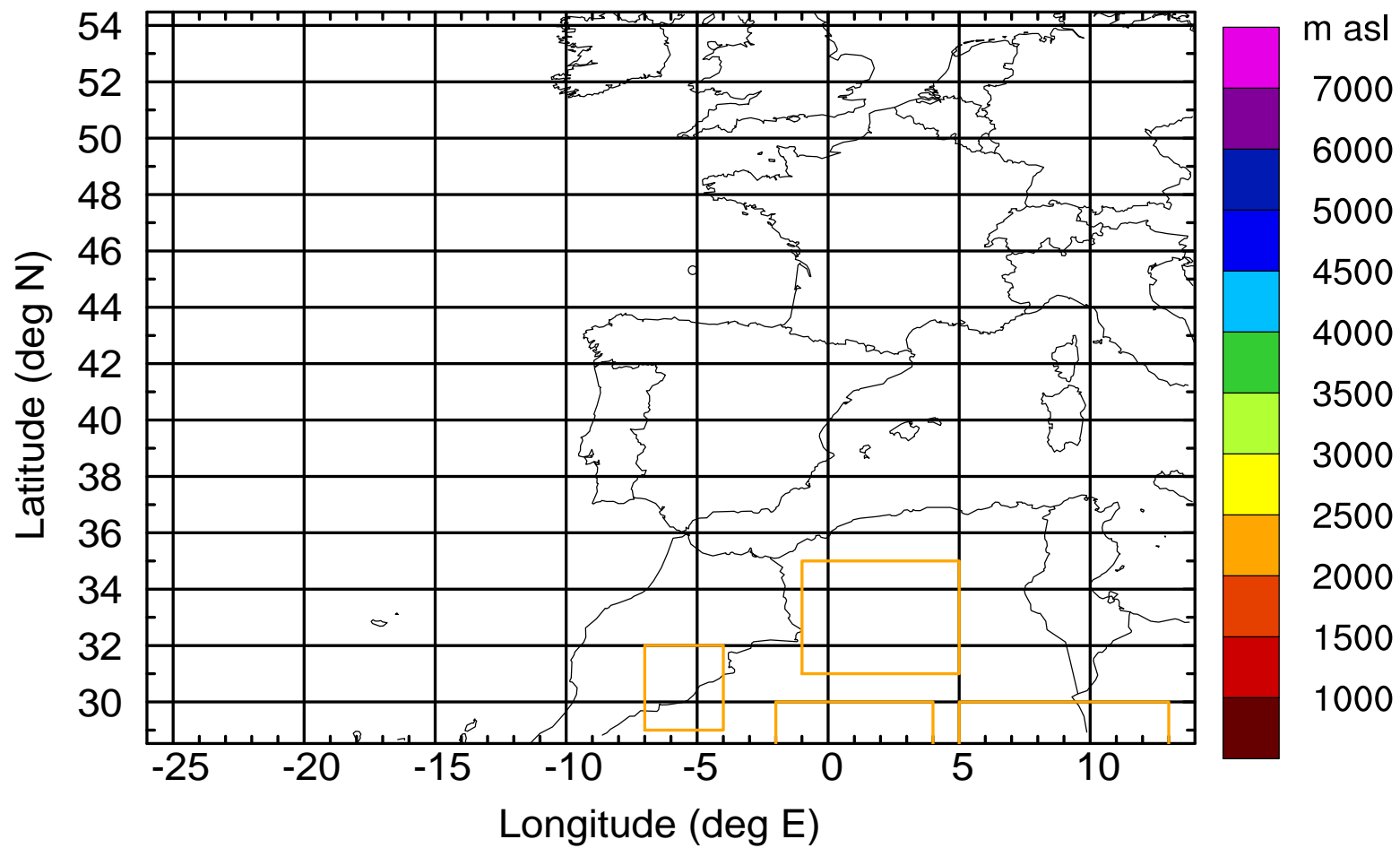
Level #8 of flight 170331a

BWD 20170431/08 -07H = 31/01 UTC



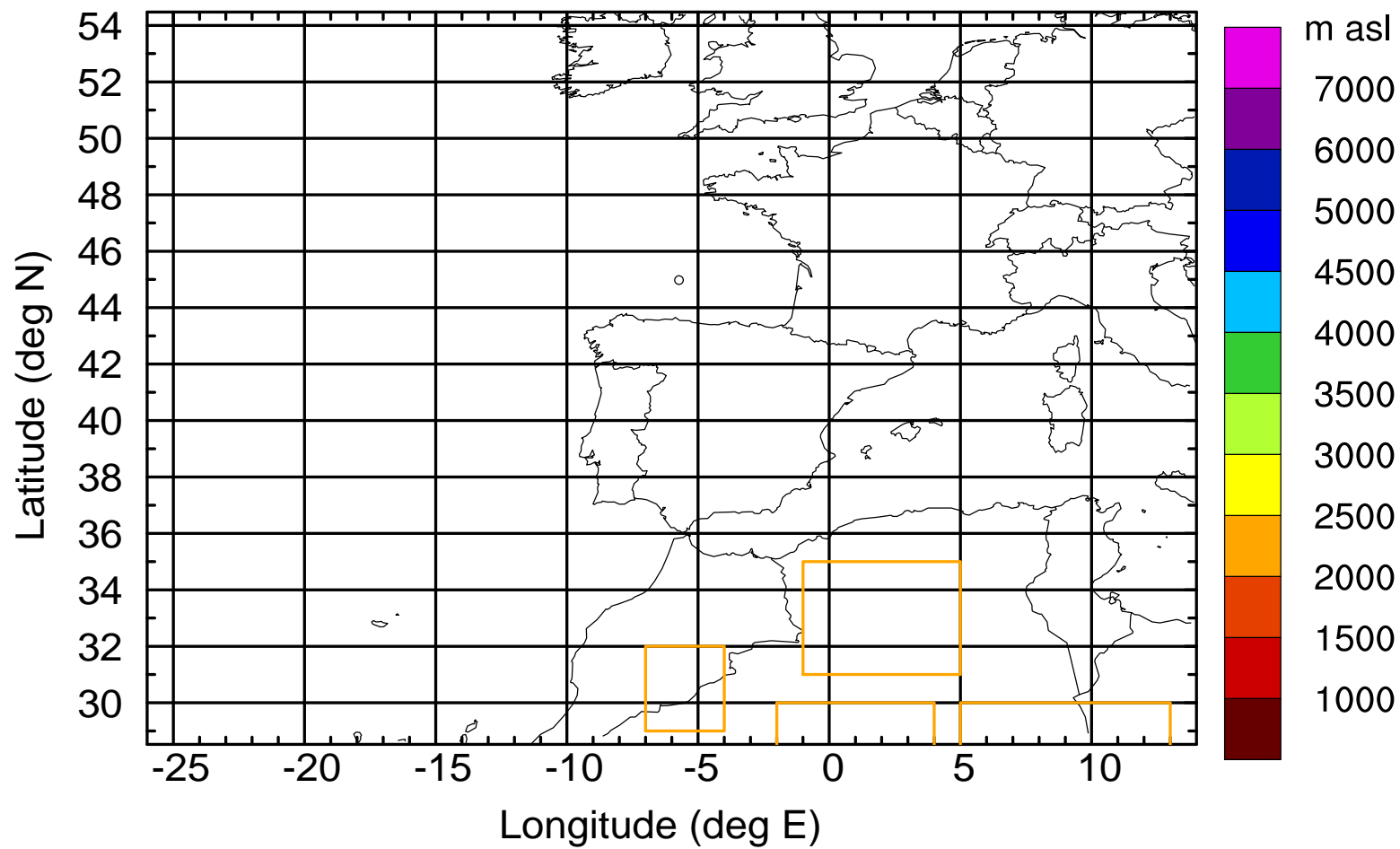
Level #8 of flight 170331a

BWD 20170431/08 -07H = 31/01 UTC



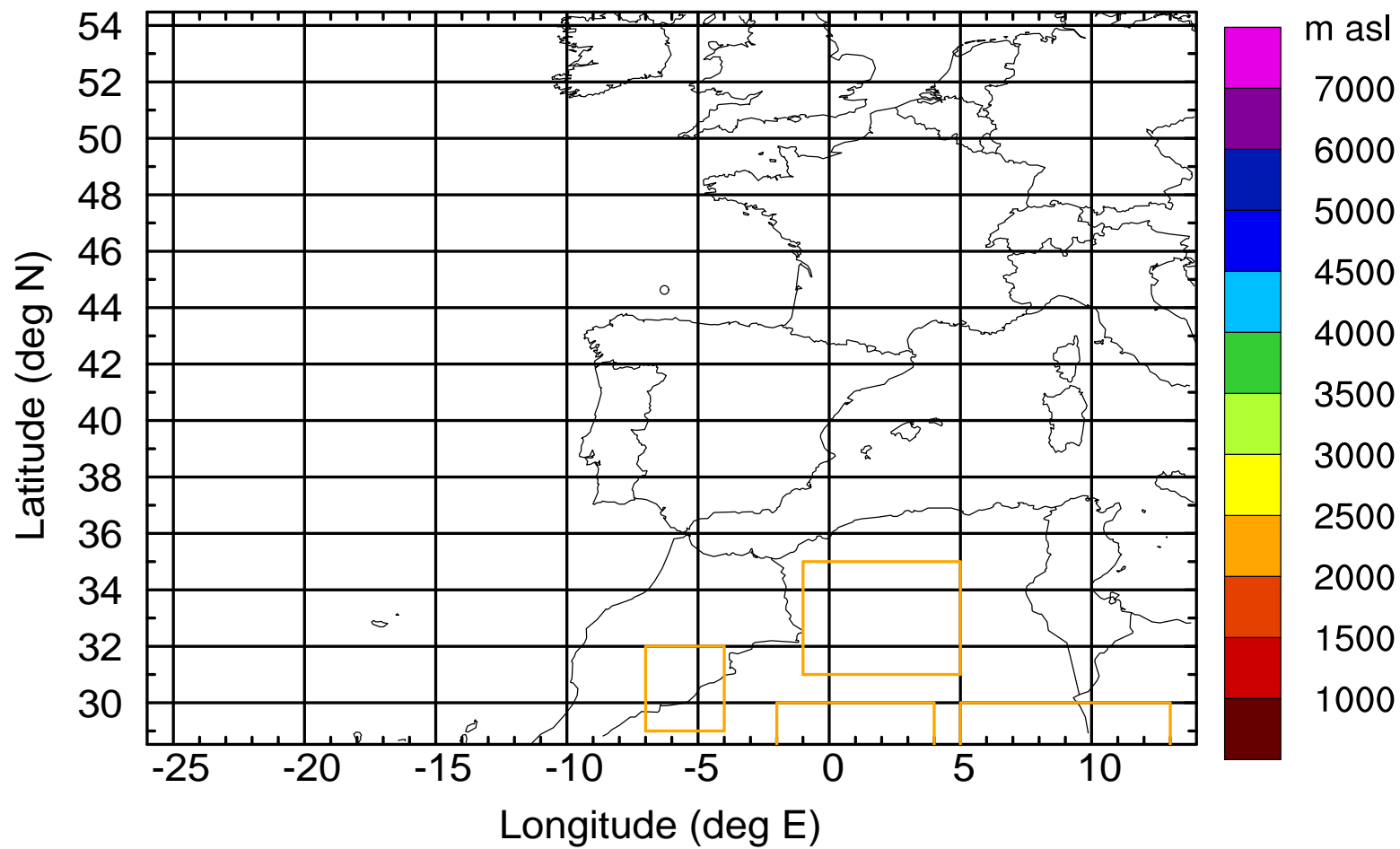
Level #8 of flight 170331a

BWD 20170431/08 -07H = 31/01 UTC



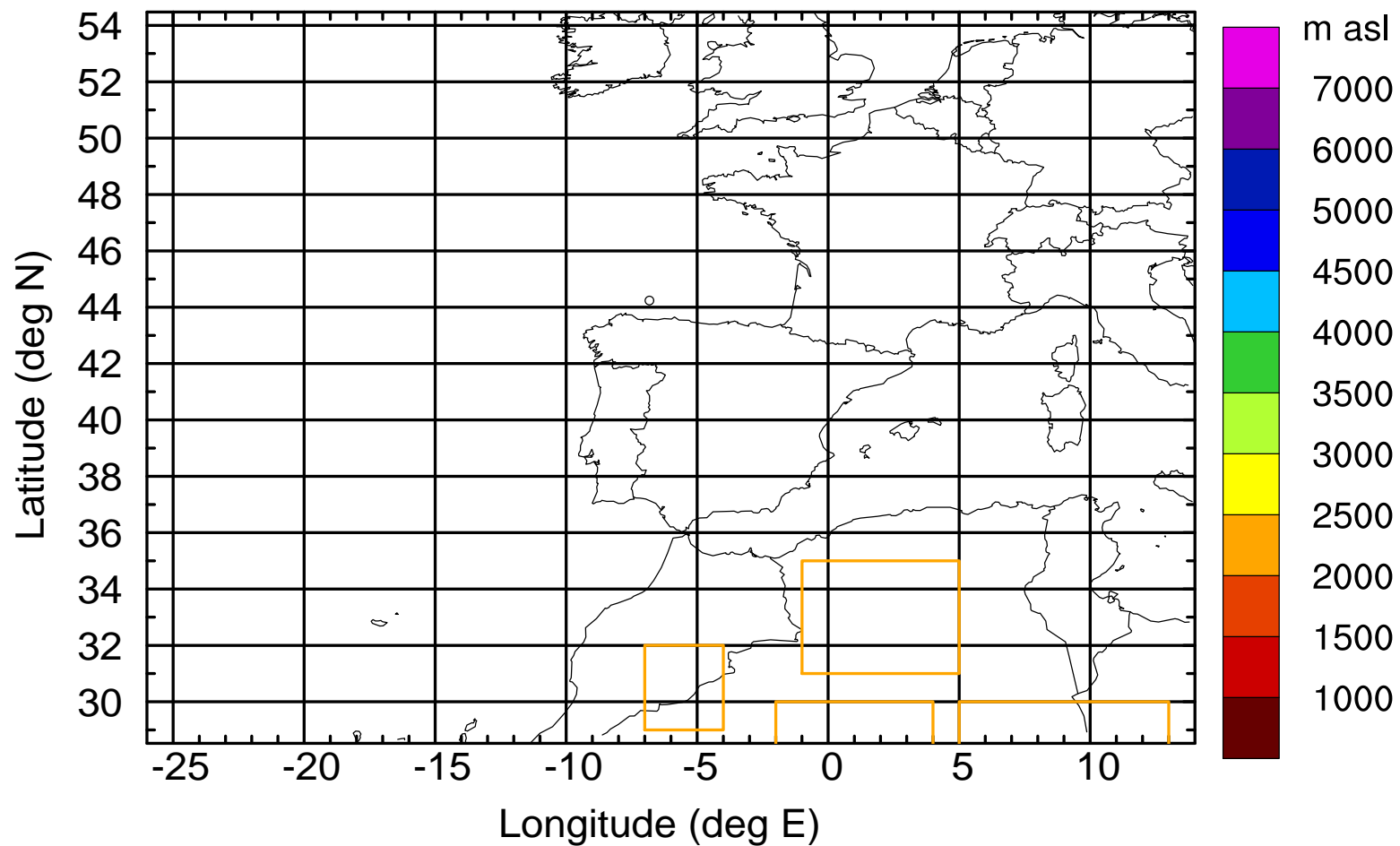
Level #8 of flight 170331a

BWD 20170431/08 -07H = 31/01 UTC



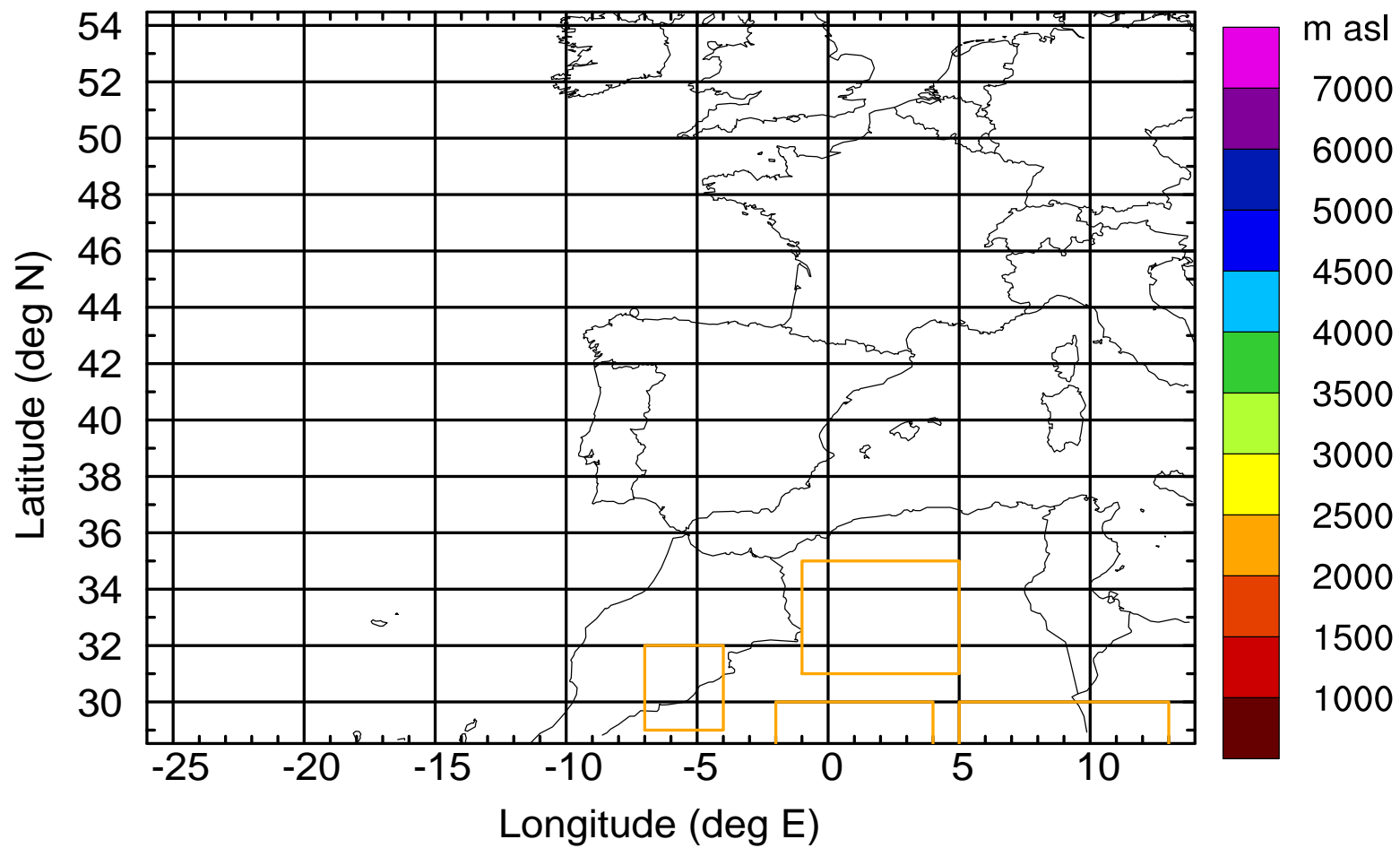
Level #8 of flight 170331a

BWD 20170431/08 -07H = 31/01 UTC



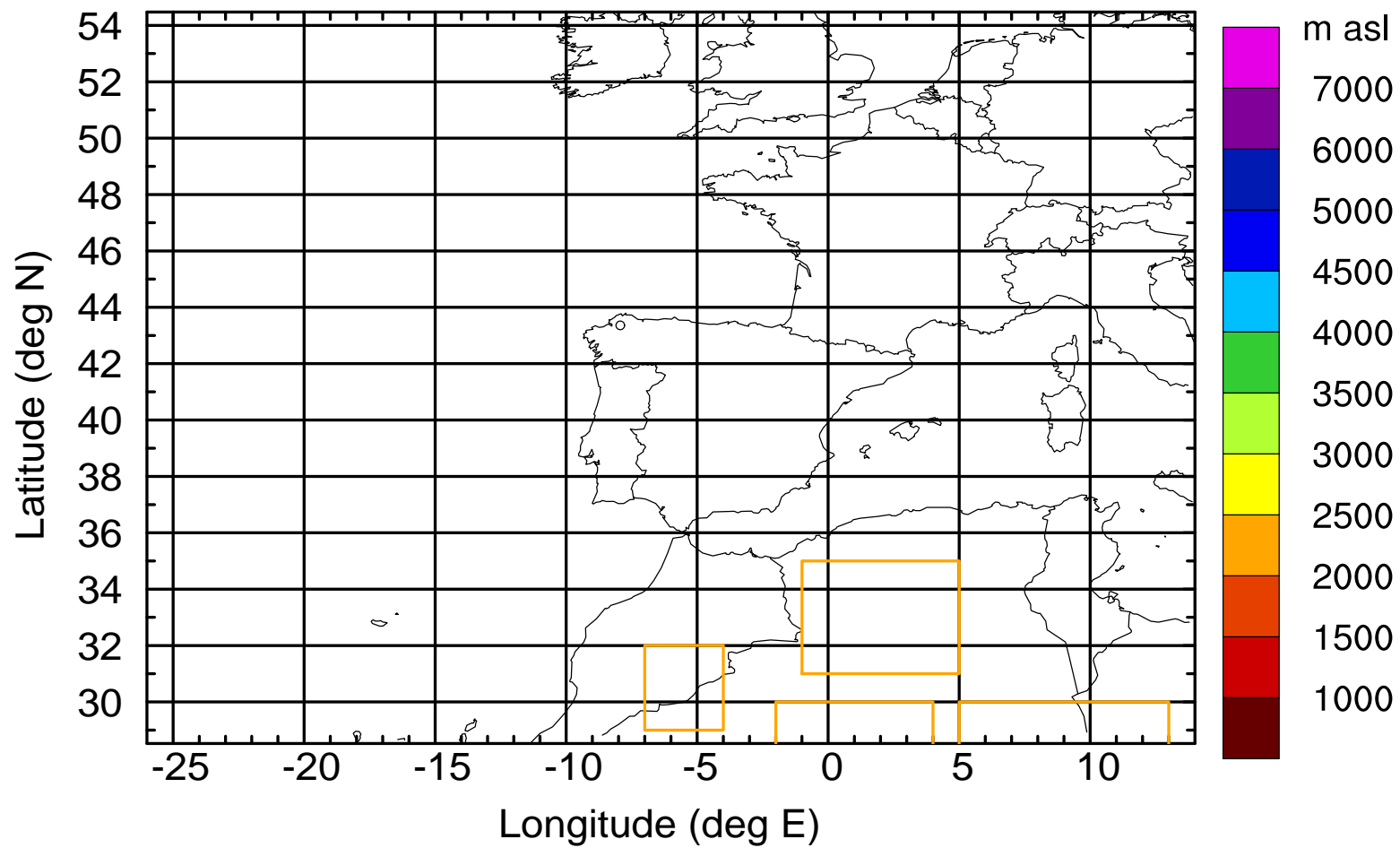
Level #8 of flight 170331a

BWD 20170431/08 -07H = 31/01 UTC



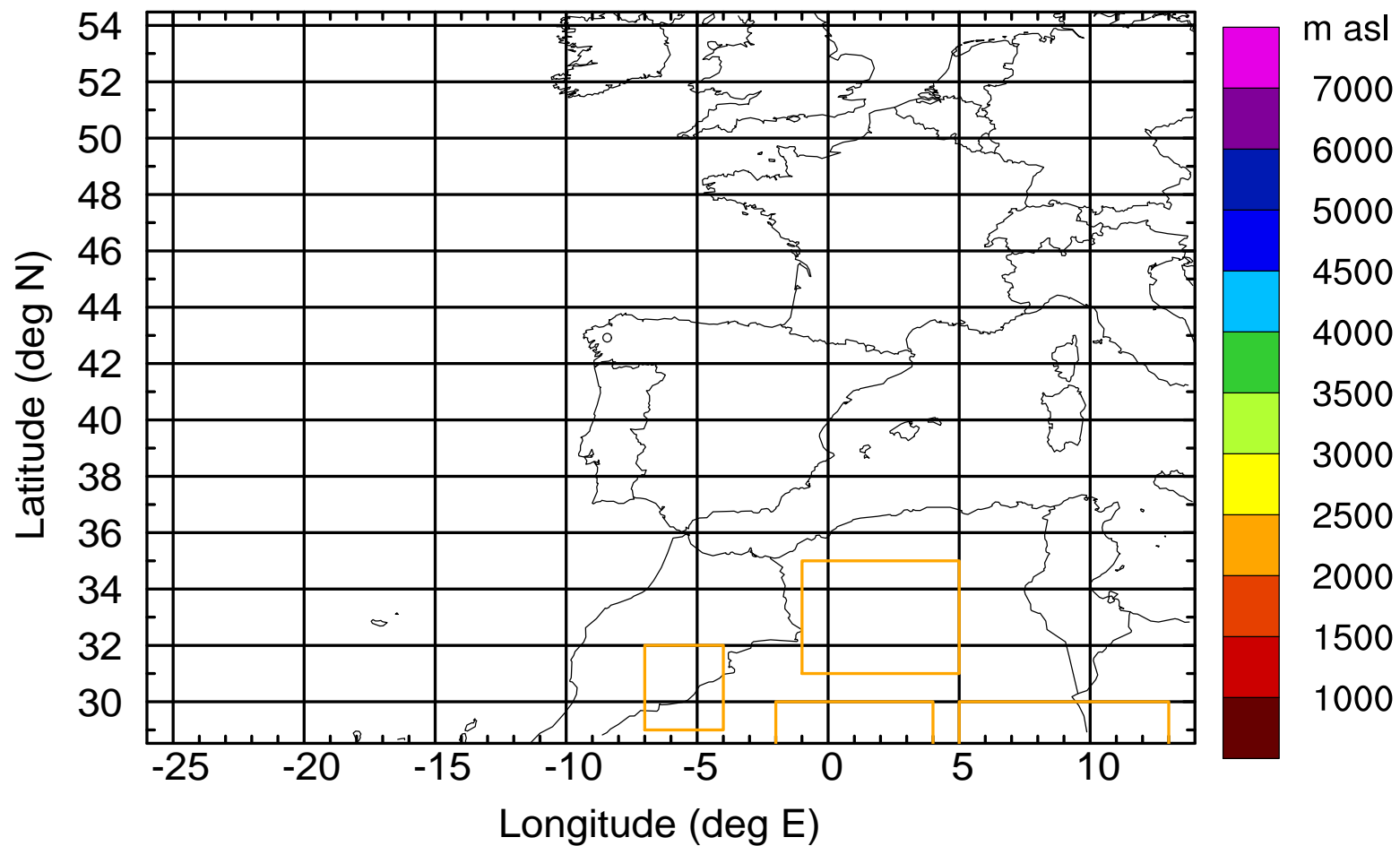
Level #8 of flight 170331a

BWD 20170431/08 -07H = 31/01 UTC



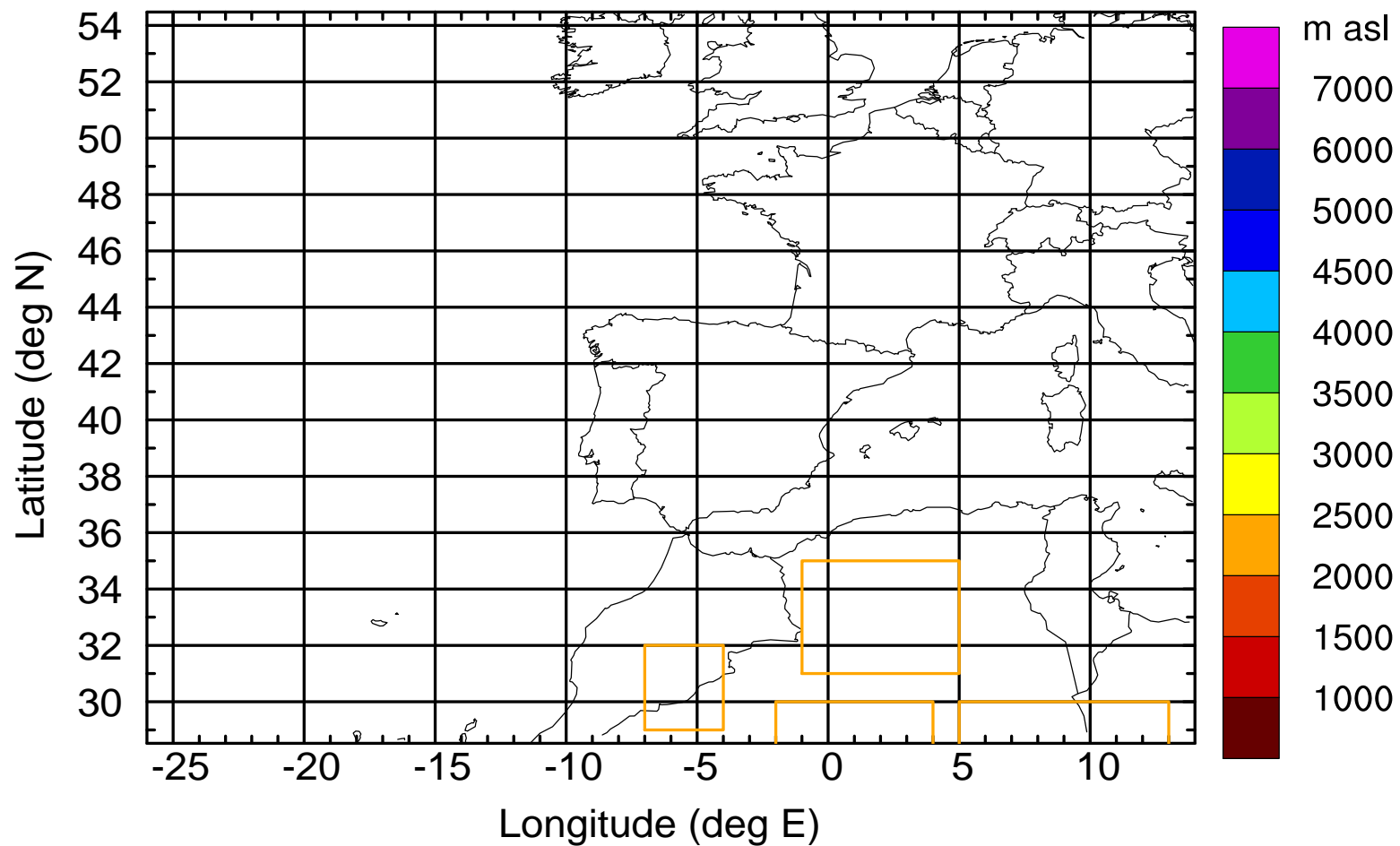
Level #8 of flight 170331a

BWD 20170431/08 -07H = 31/01 UTC



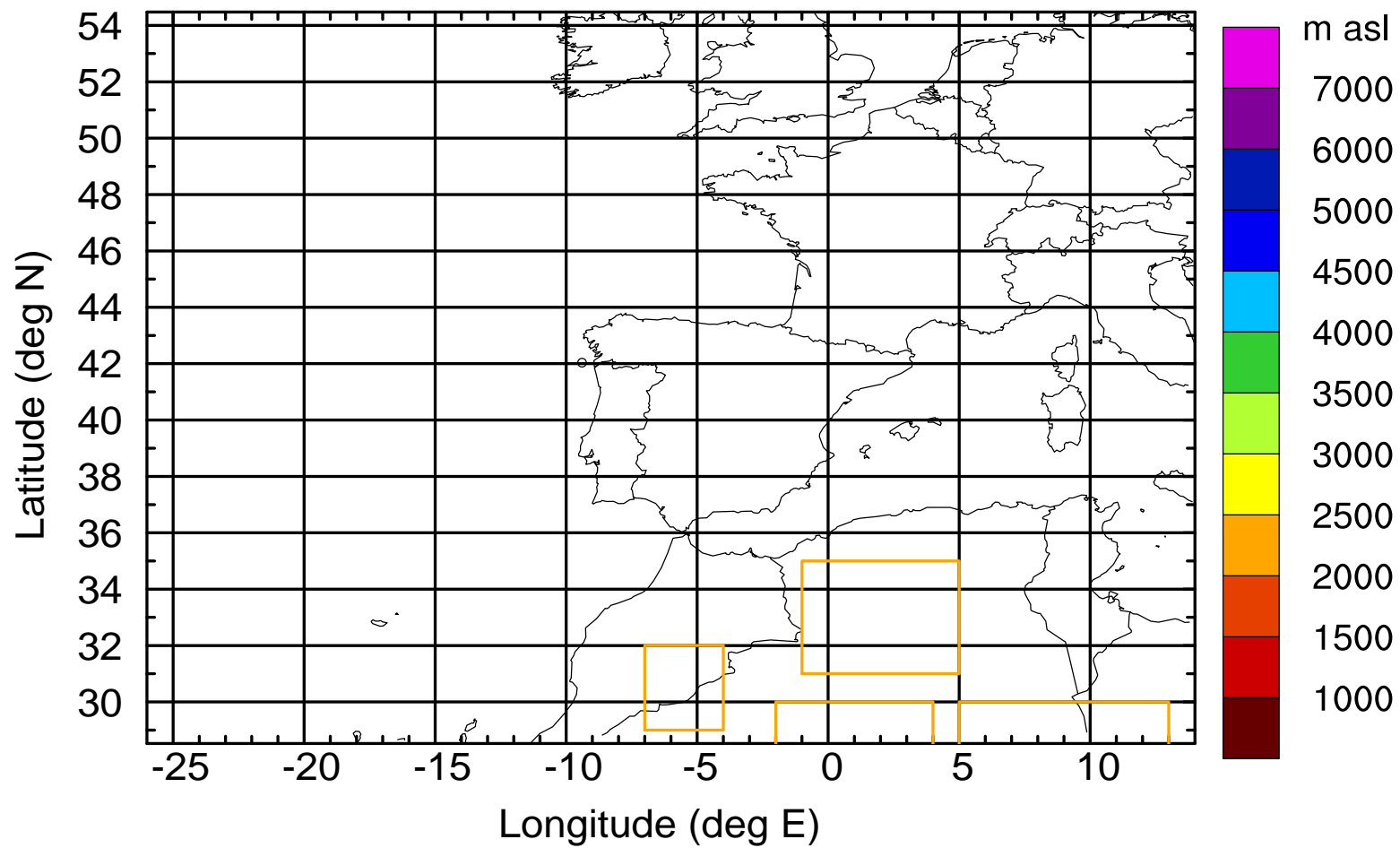
Level #8 of flight 170331a

BWD 20170431/08 -07H = 31/01 UTC



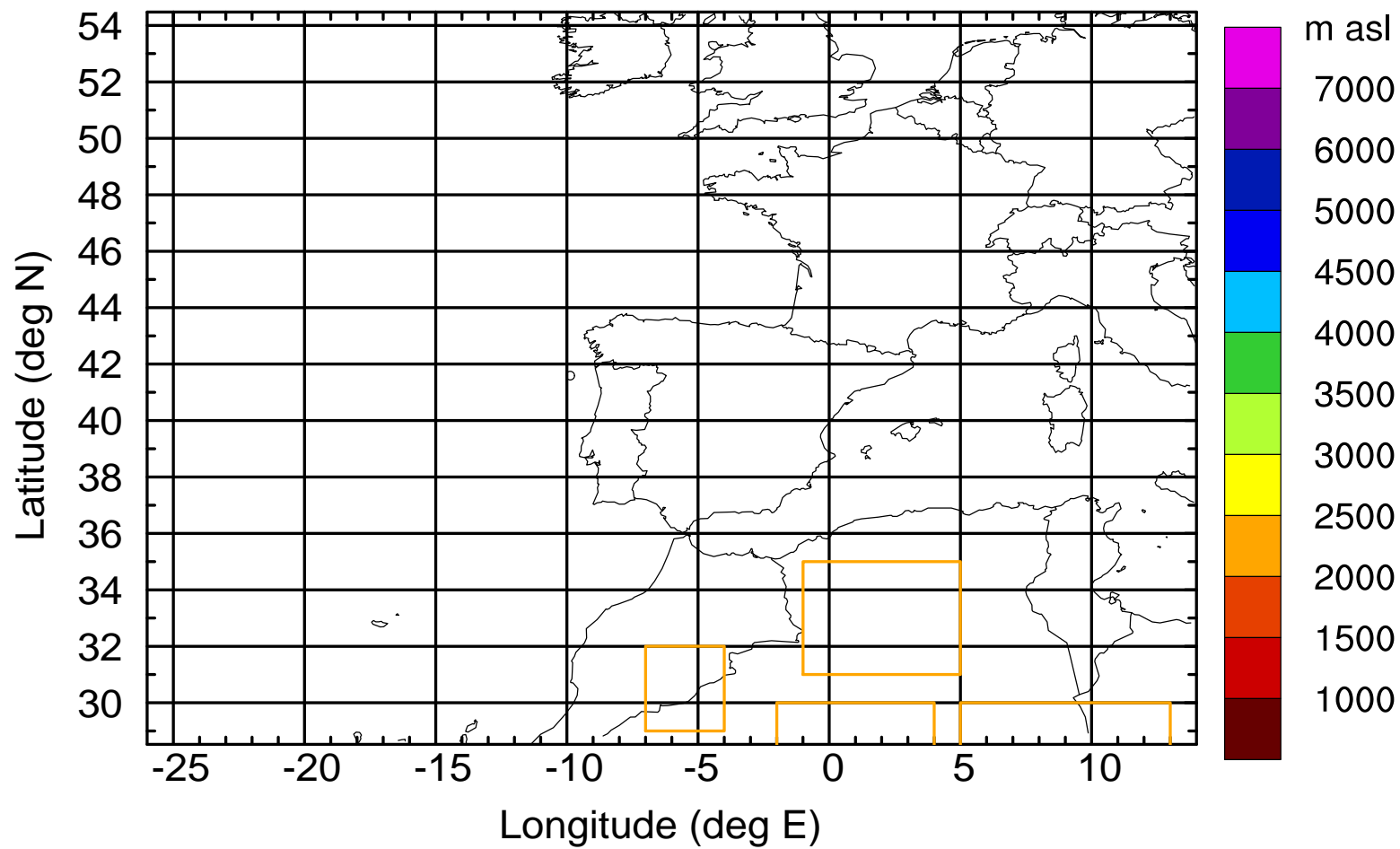
Level #8 of flight 170331a

BWD 20170431/08 -07H = 31/01 UTC



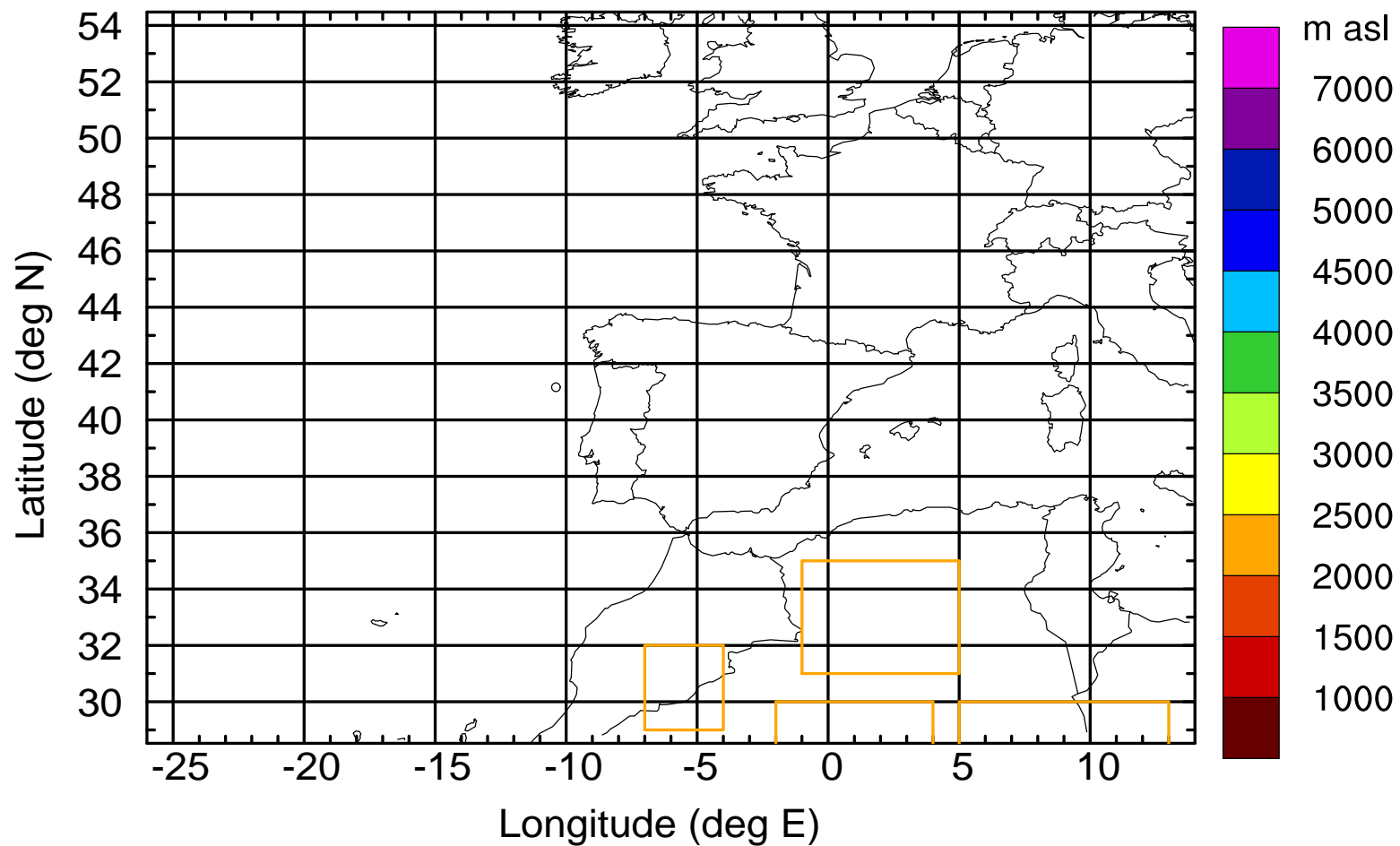
Level #8 of flight 170331a

BWD 20170431/08 -07H = 31/01 UTC



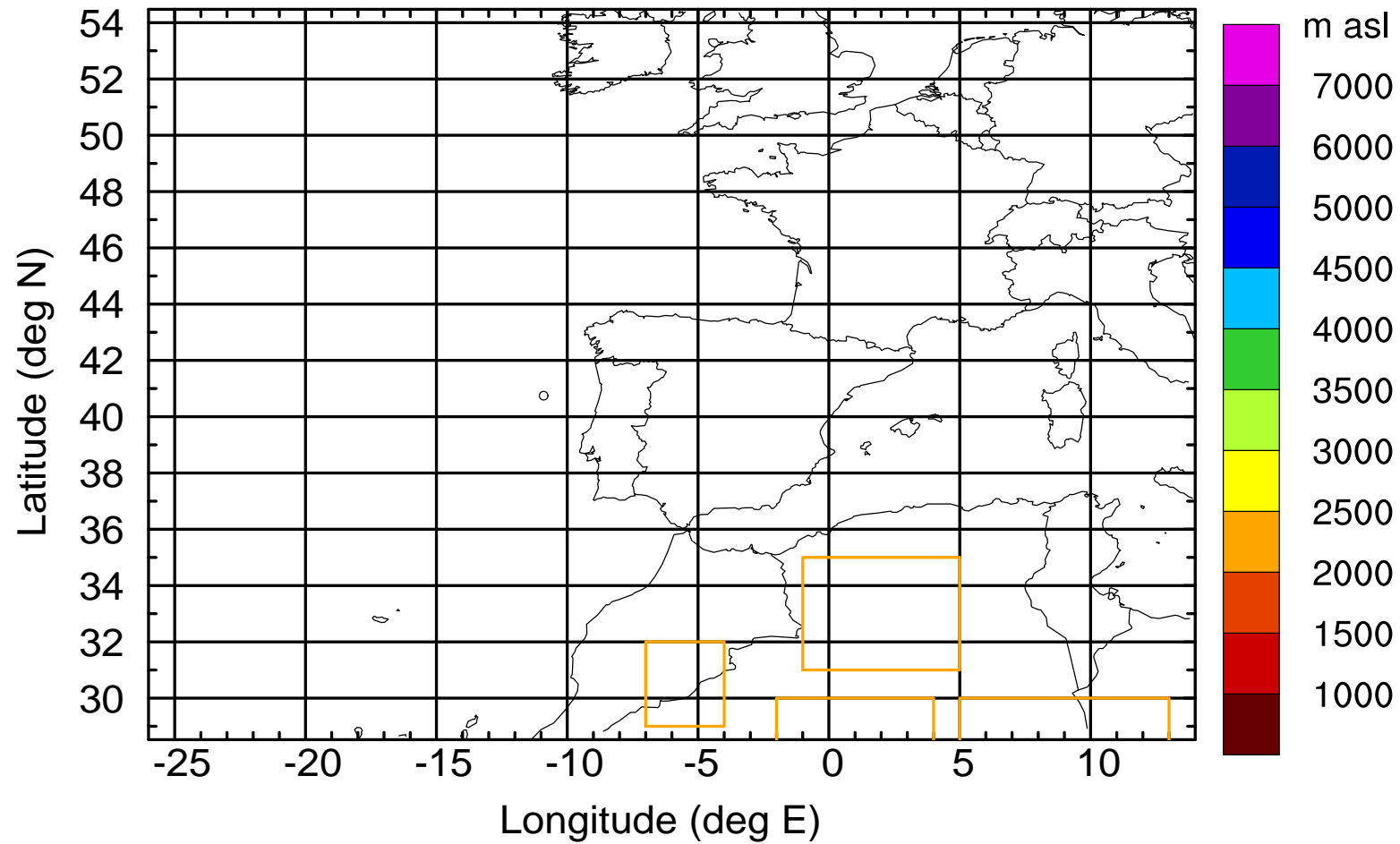
Level #8 of flight 170331a

BWD 20170431/08 -07H = 31/01 UTC



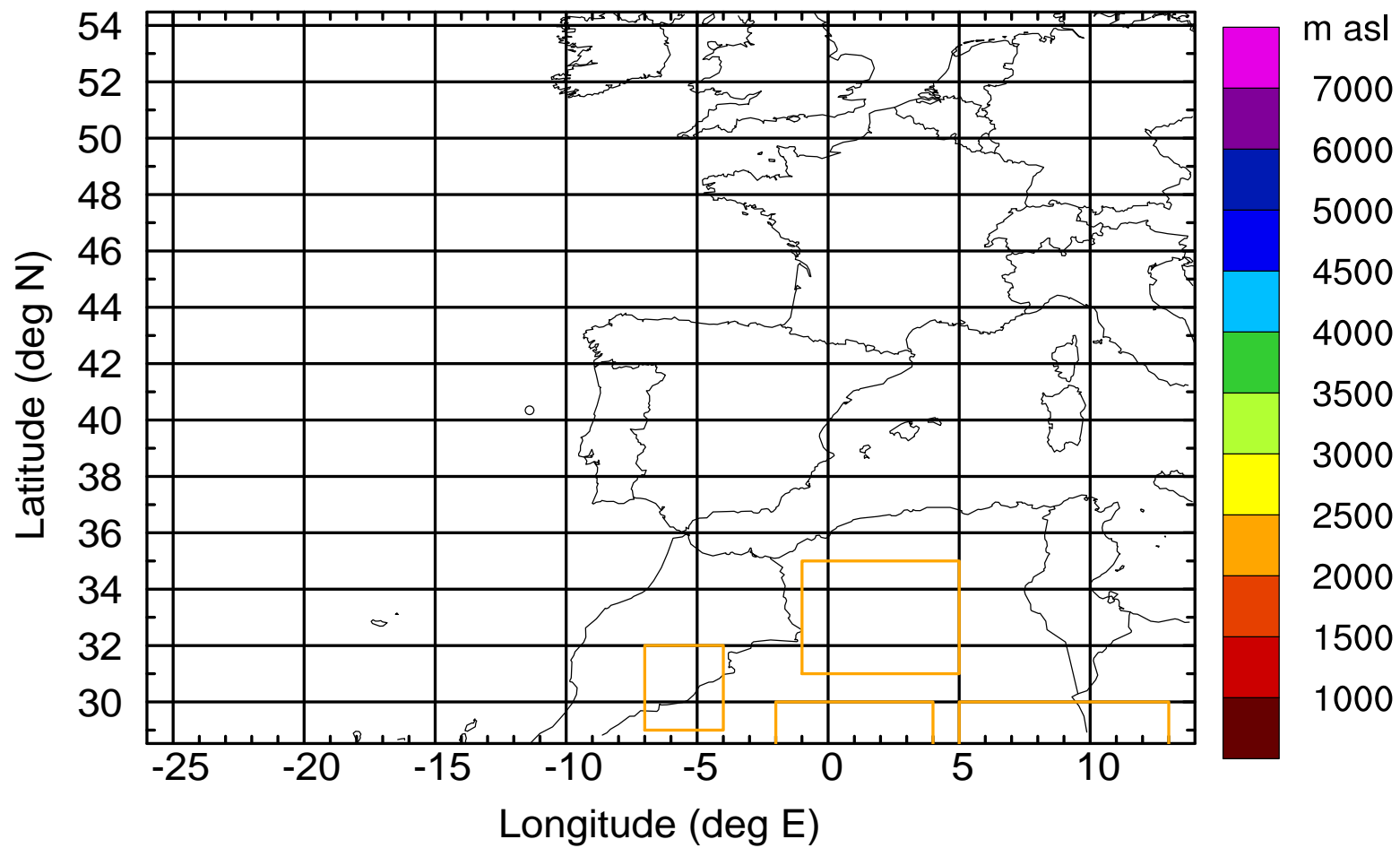
Level #8 of flight 170331a

BWD 20170431/08 -07H = 31/01 UTC



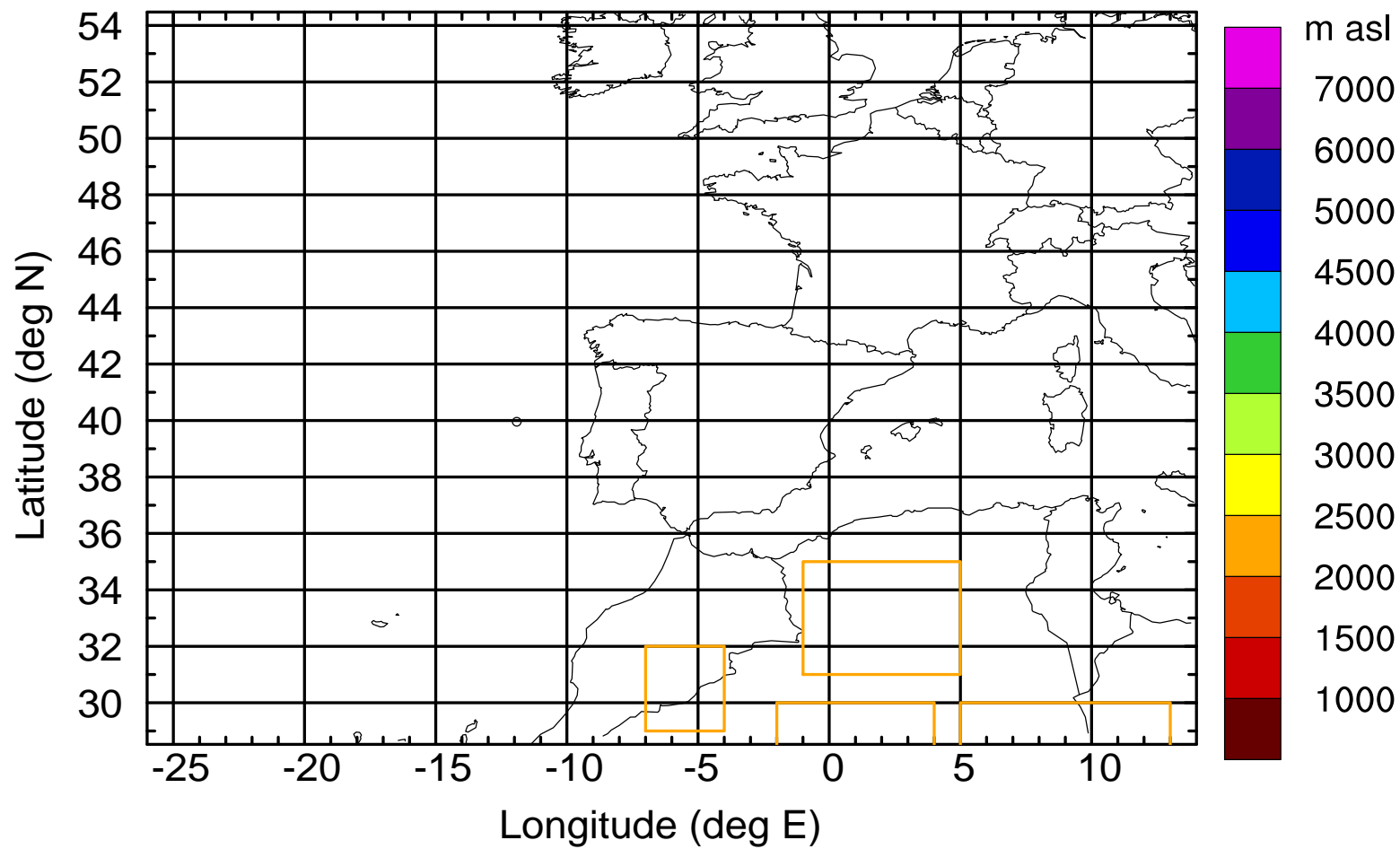
Level #8 of flight 170331a

BWD 20170431/08 -07H = 31/01 UTC



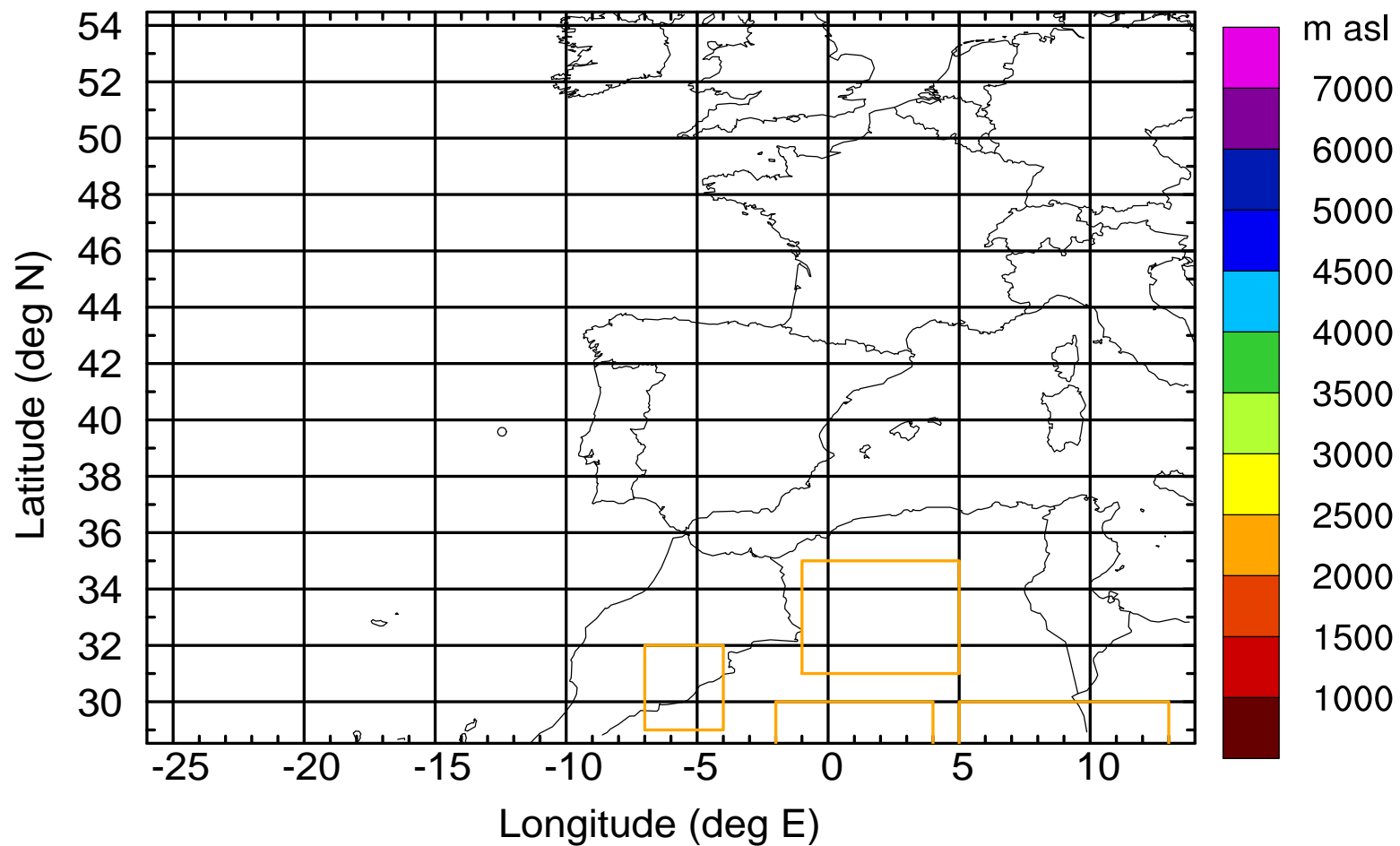
Level #8 of flight 170331a

BWD 20170431/08 -07H = 31/01 UTC



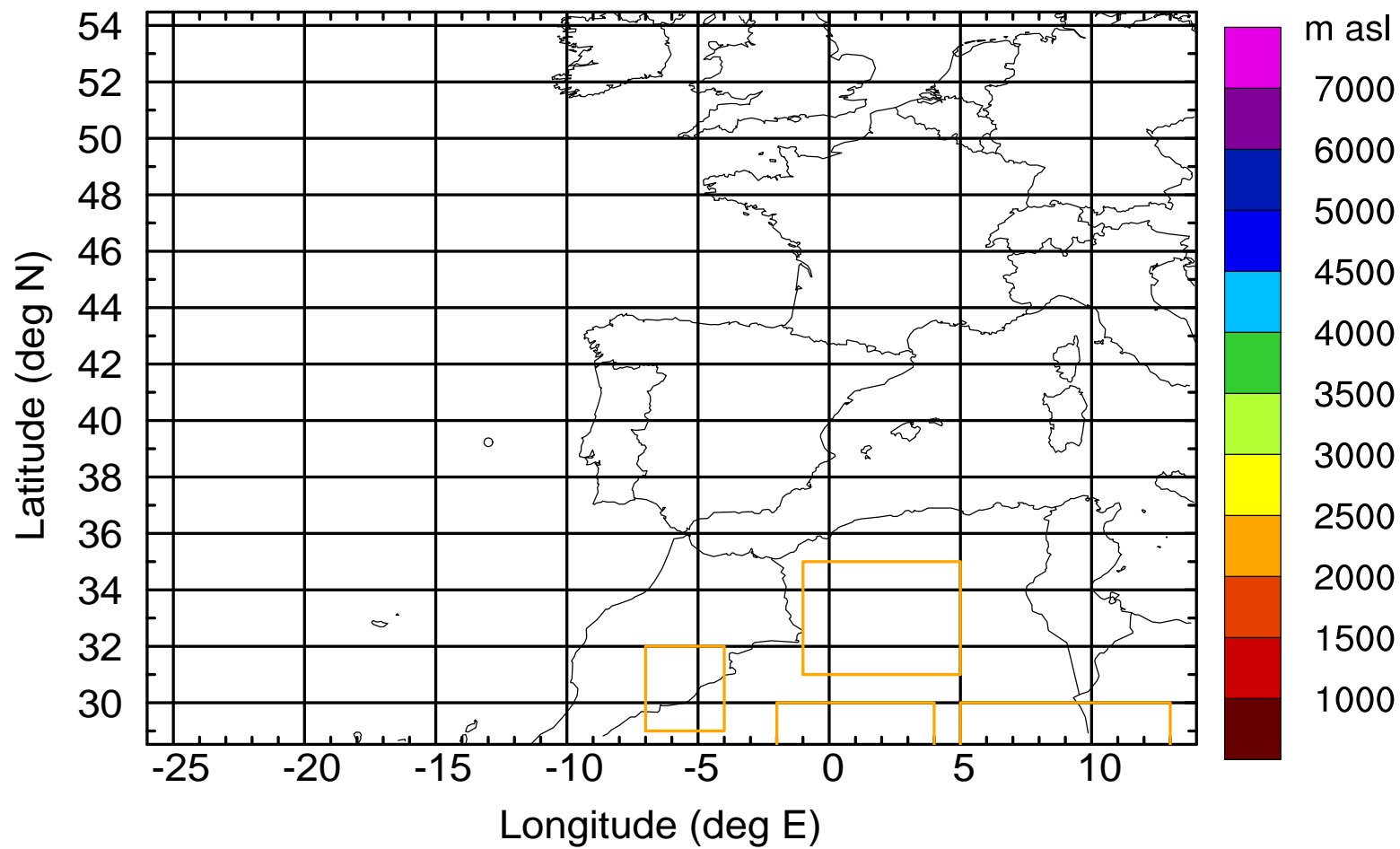
Level #8 of flight 170331a

BWD 20170431/08 -07H = 31/01 UTC



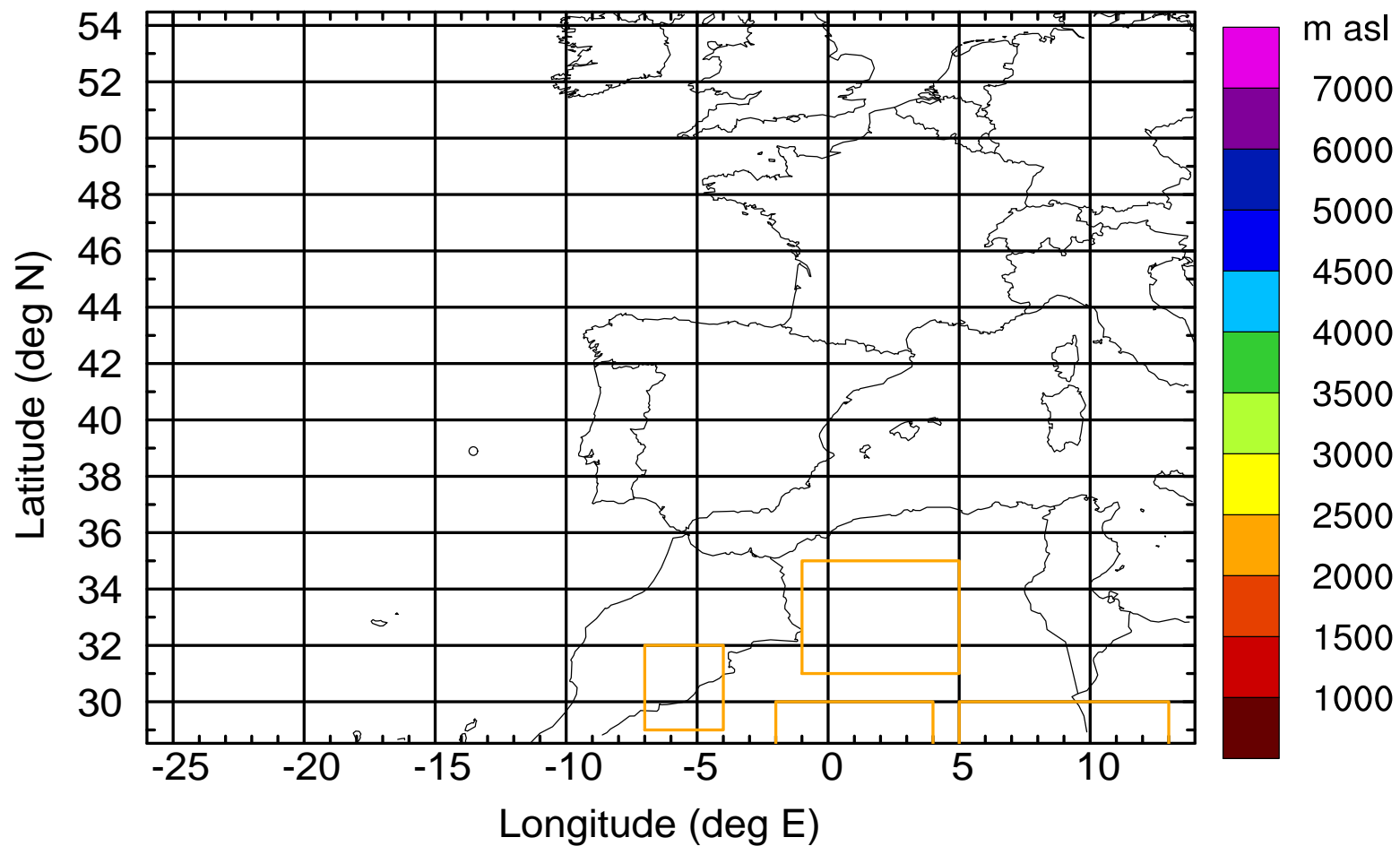
Level #8 of flight 170331a

BWD 20170431/08 -07H = 31/01 UTC



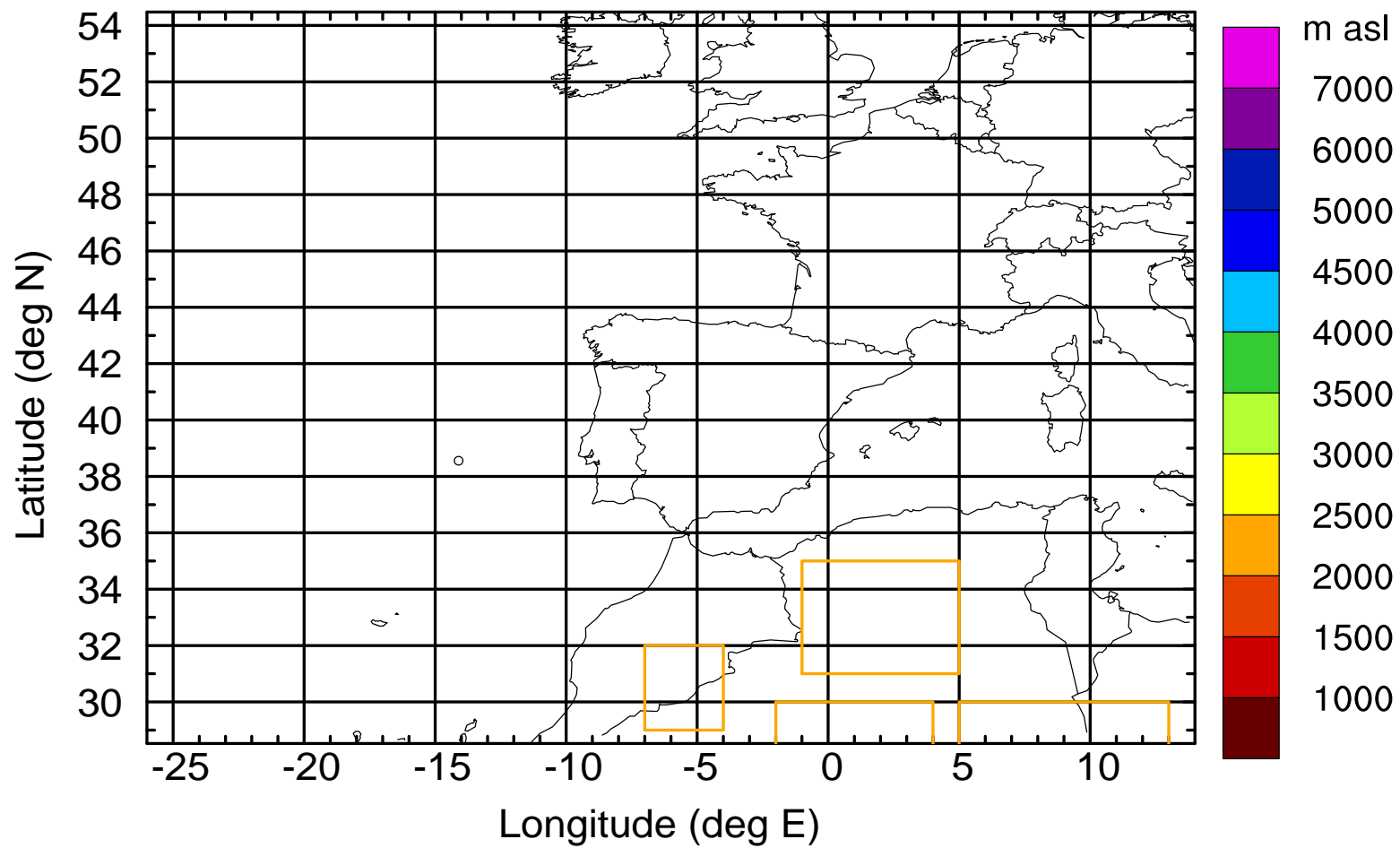
Level #8 of flight 170331a

BWD 20170431/08 -07H = 31/01 UTC



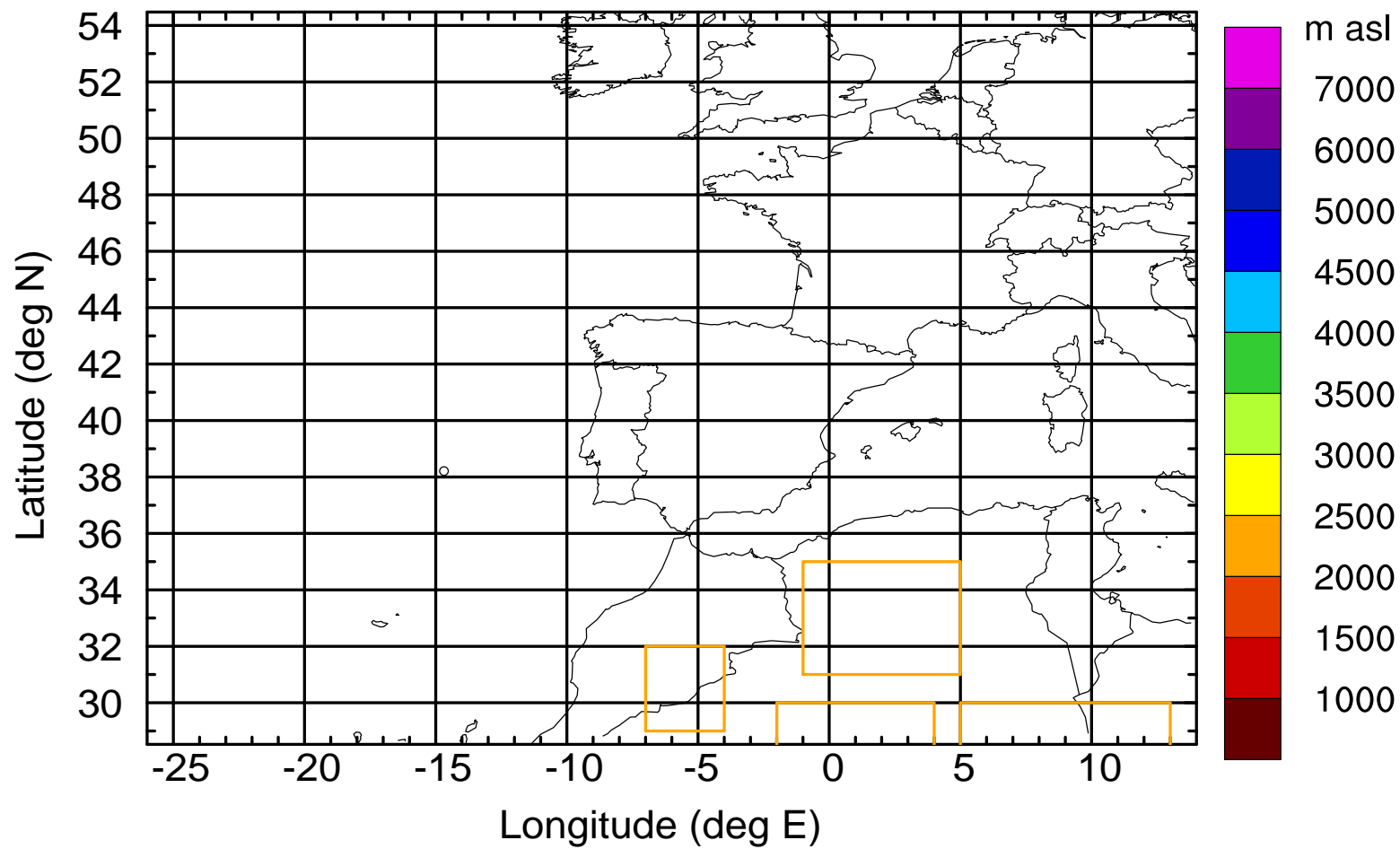
Level #8 of flight 170331a

BWD 20170431/08 -07H = 31/01 UTC



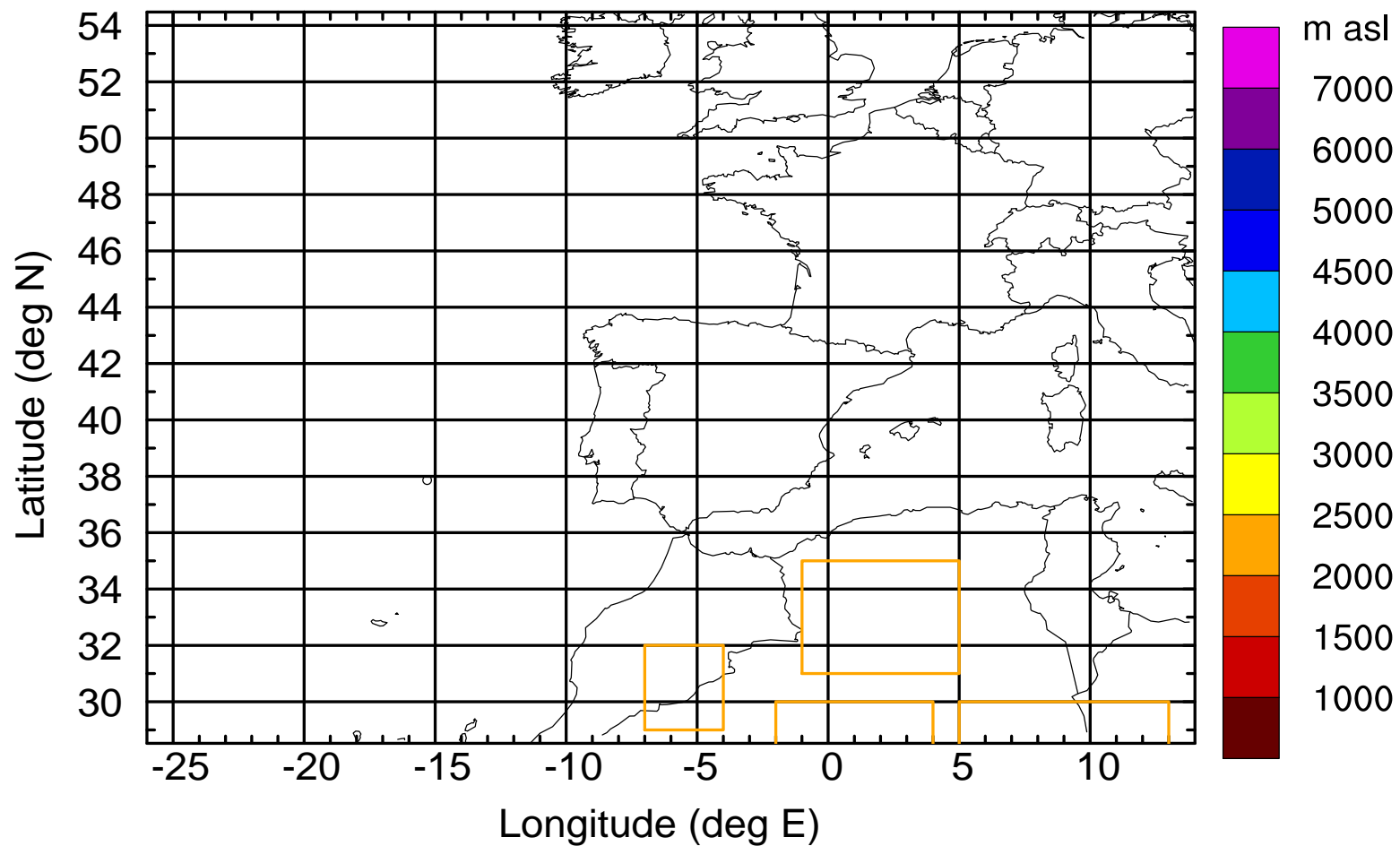
Level #8 of flight 170331a

BWD 20170431/08 -07H = 31/01 UTC



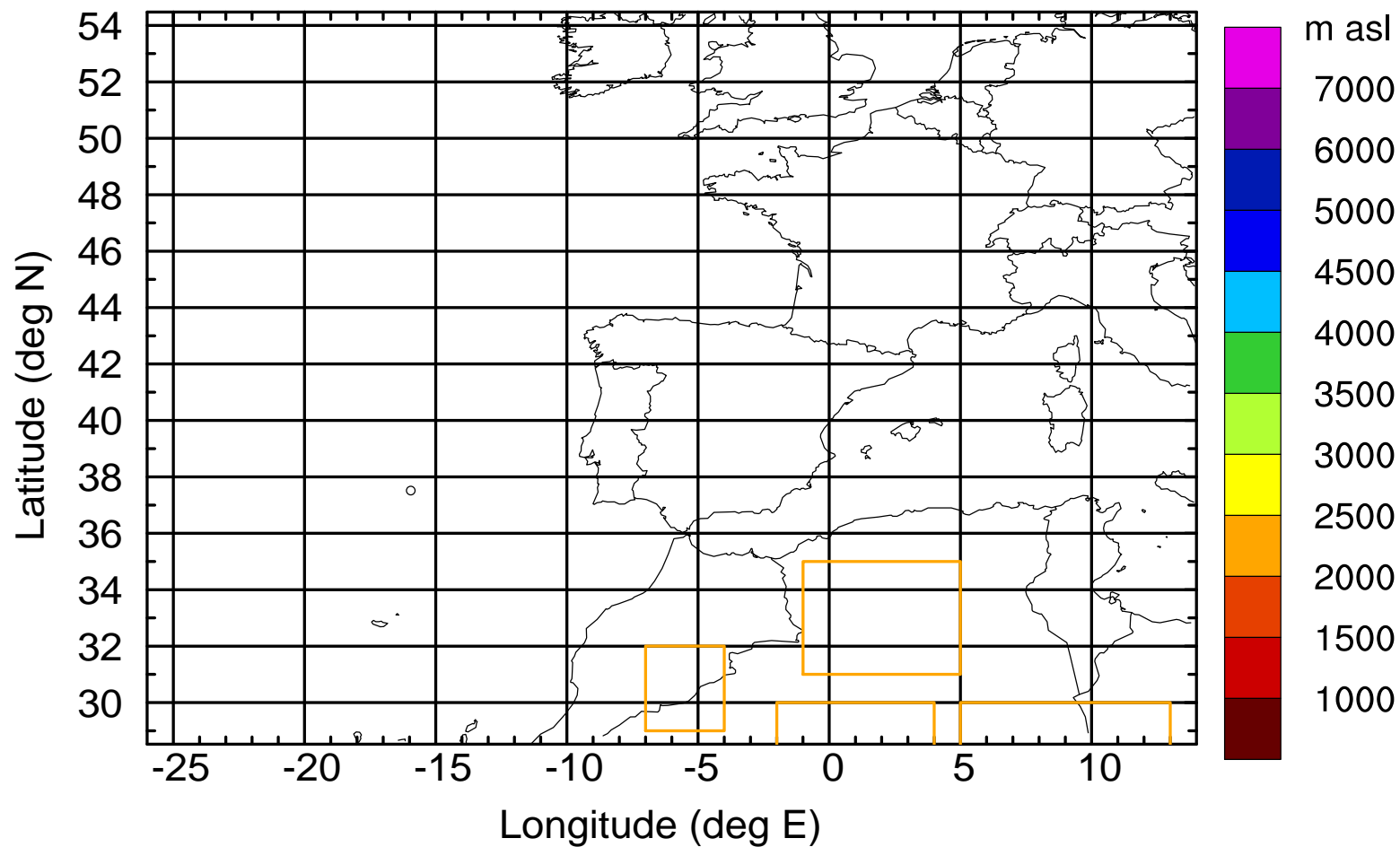
Level #8 of flight 170331a

BWD 20170431/08 -07H = 31/01 UTC



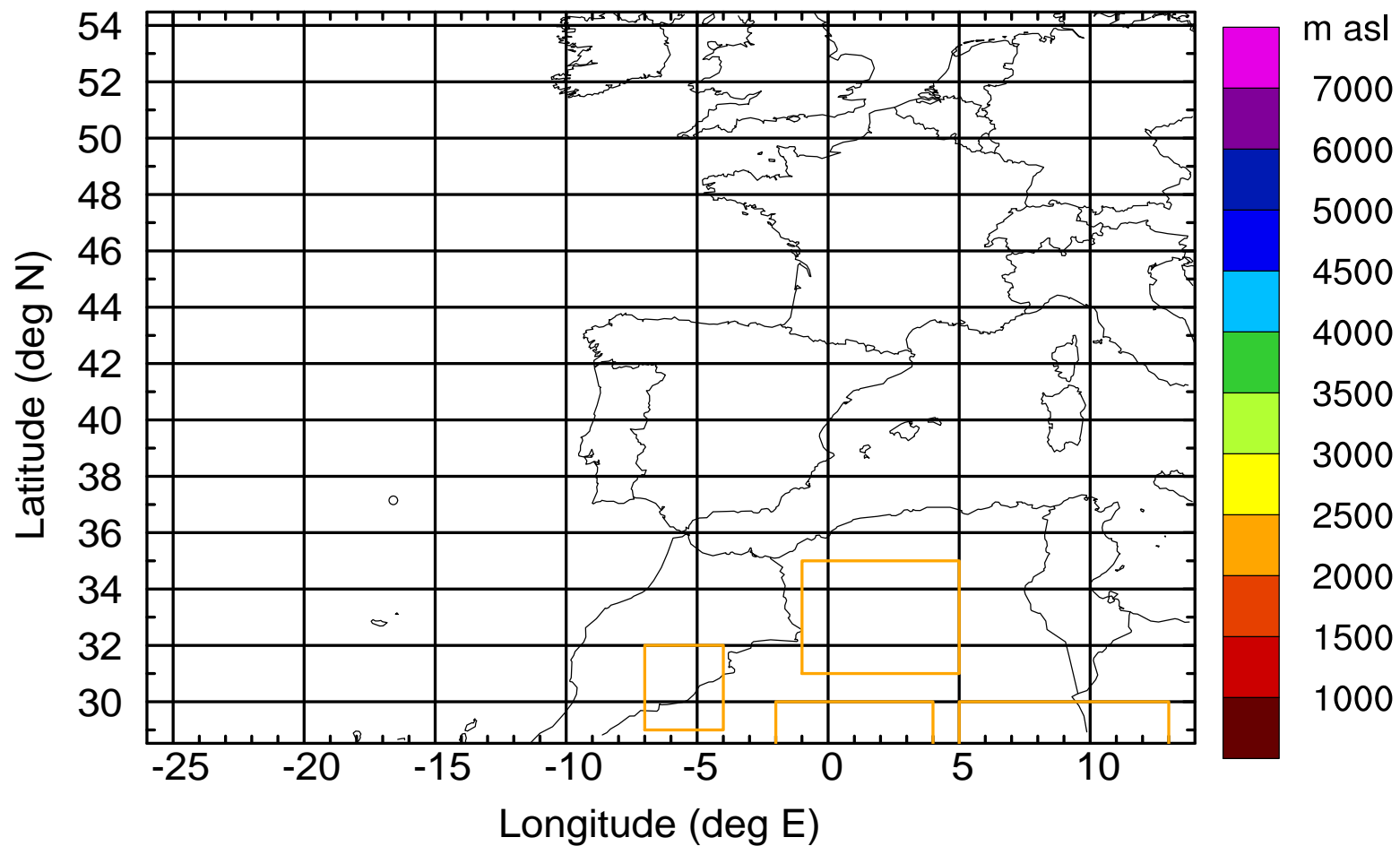
Level #8 of flight 170331a

BWD 20170431/08 -07H = 31/01 UTC



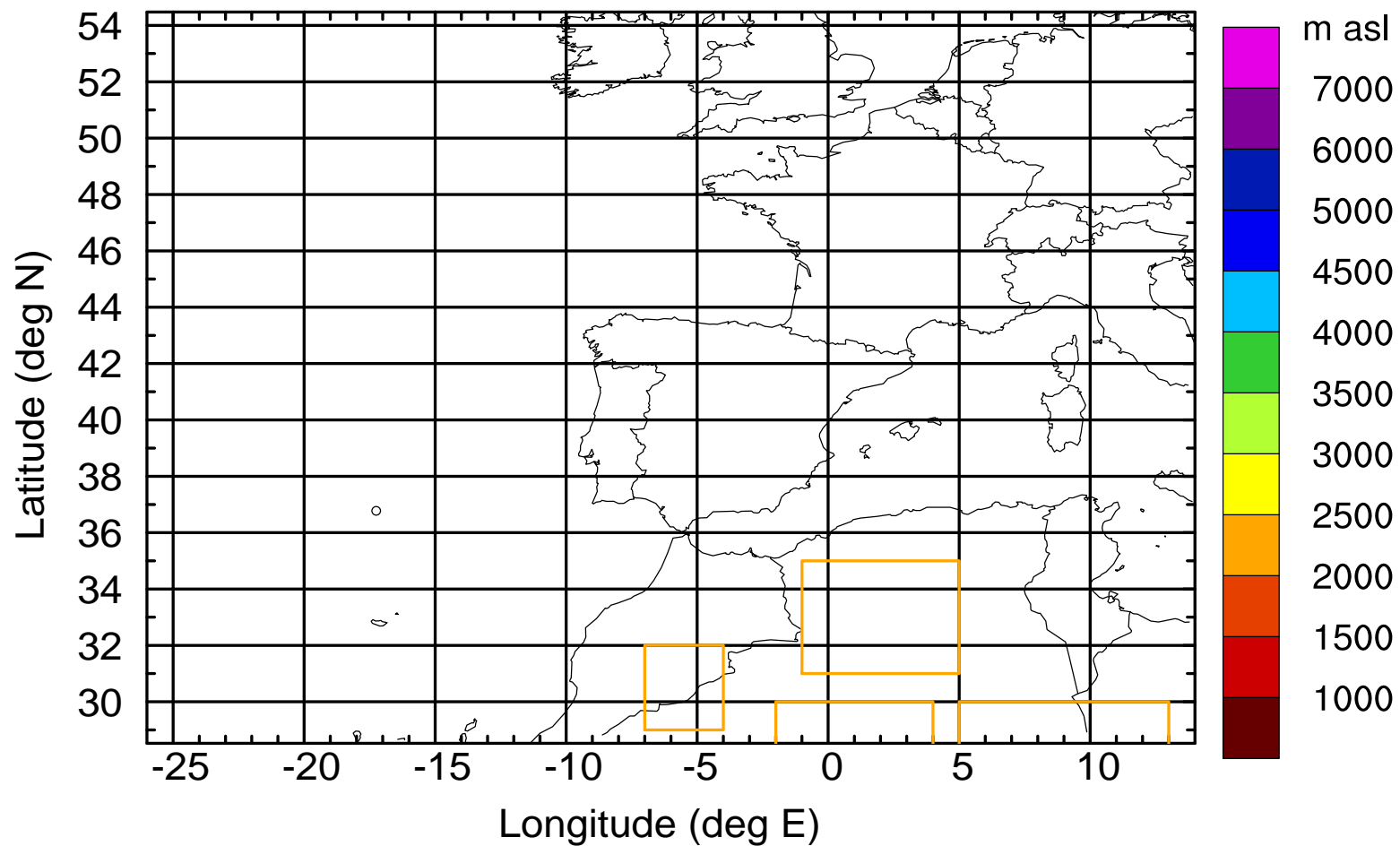
Level #8 of flight 170331a

BWD 20170431/08 -07H = 31/01 UTC



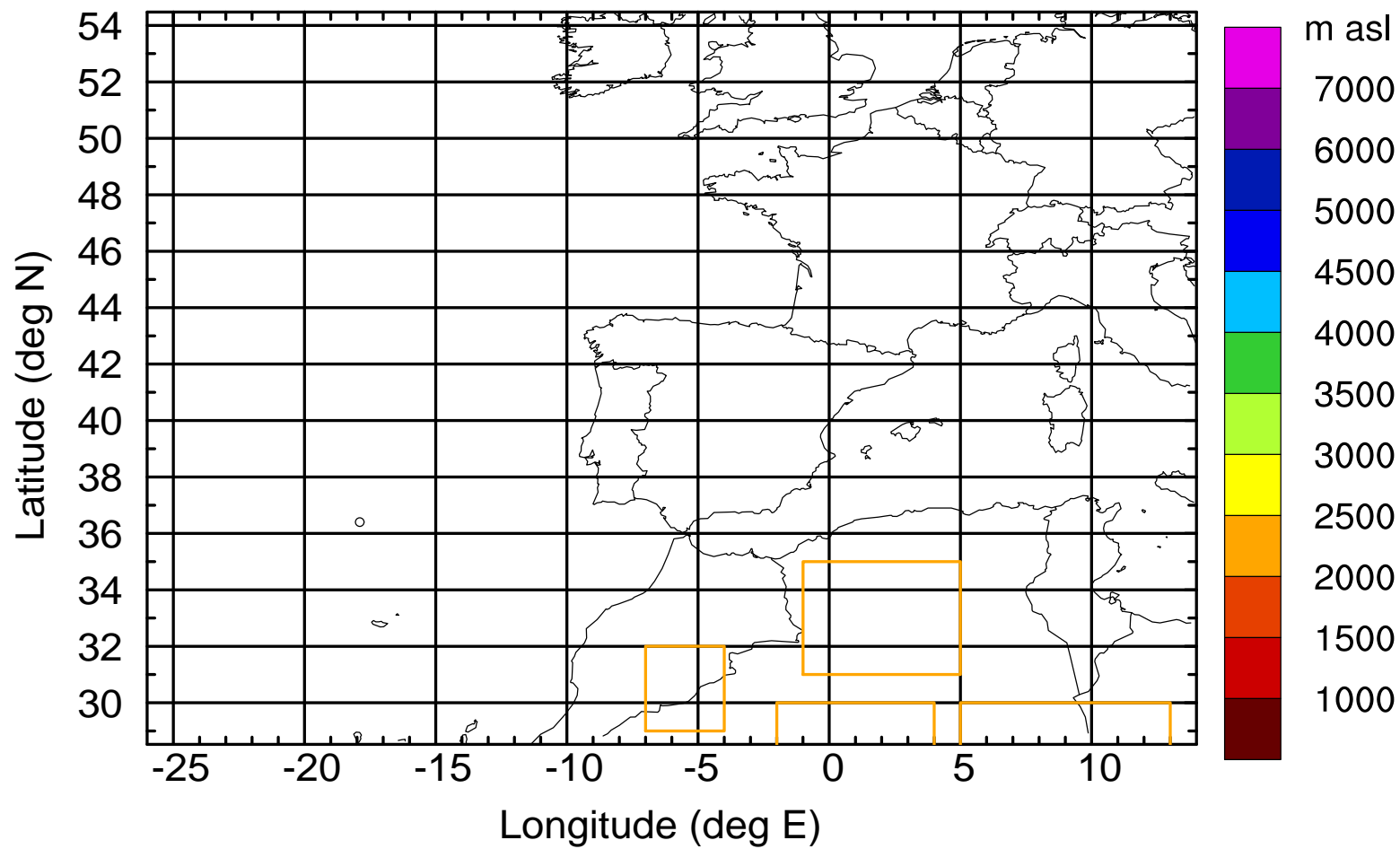
Level #8 of flight 170331a

BWD 20170431/08 -07H = 31/01 UTC



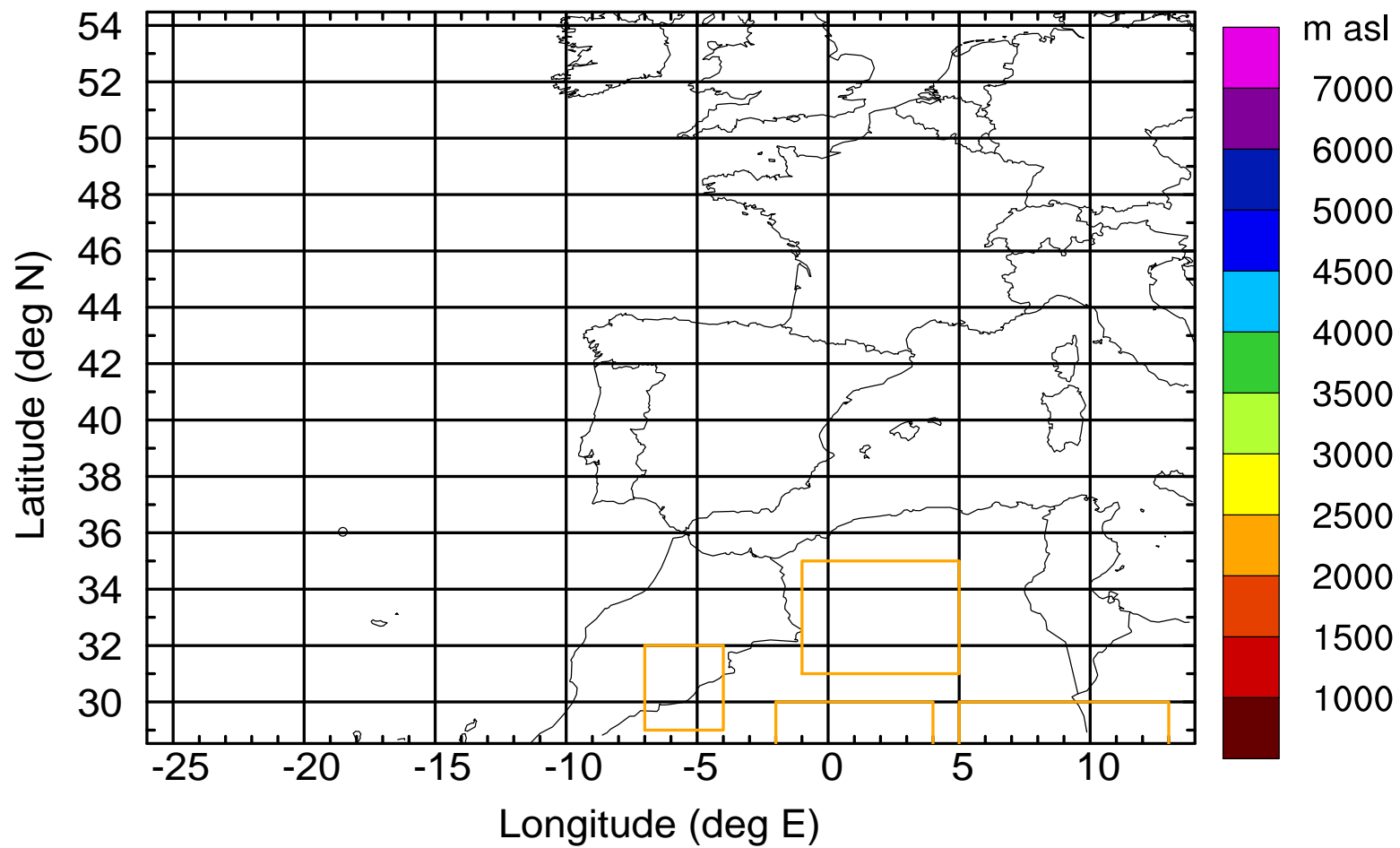
Level #8 of flight 170331a

BWD 20170431/08 -07H = 31/01 UTC



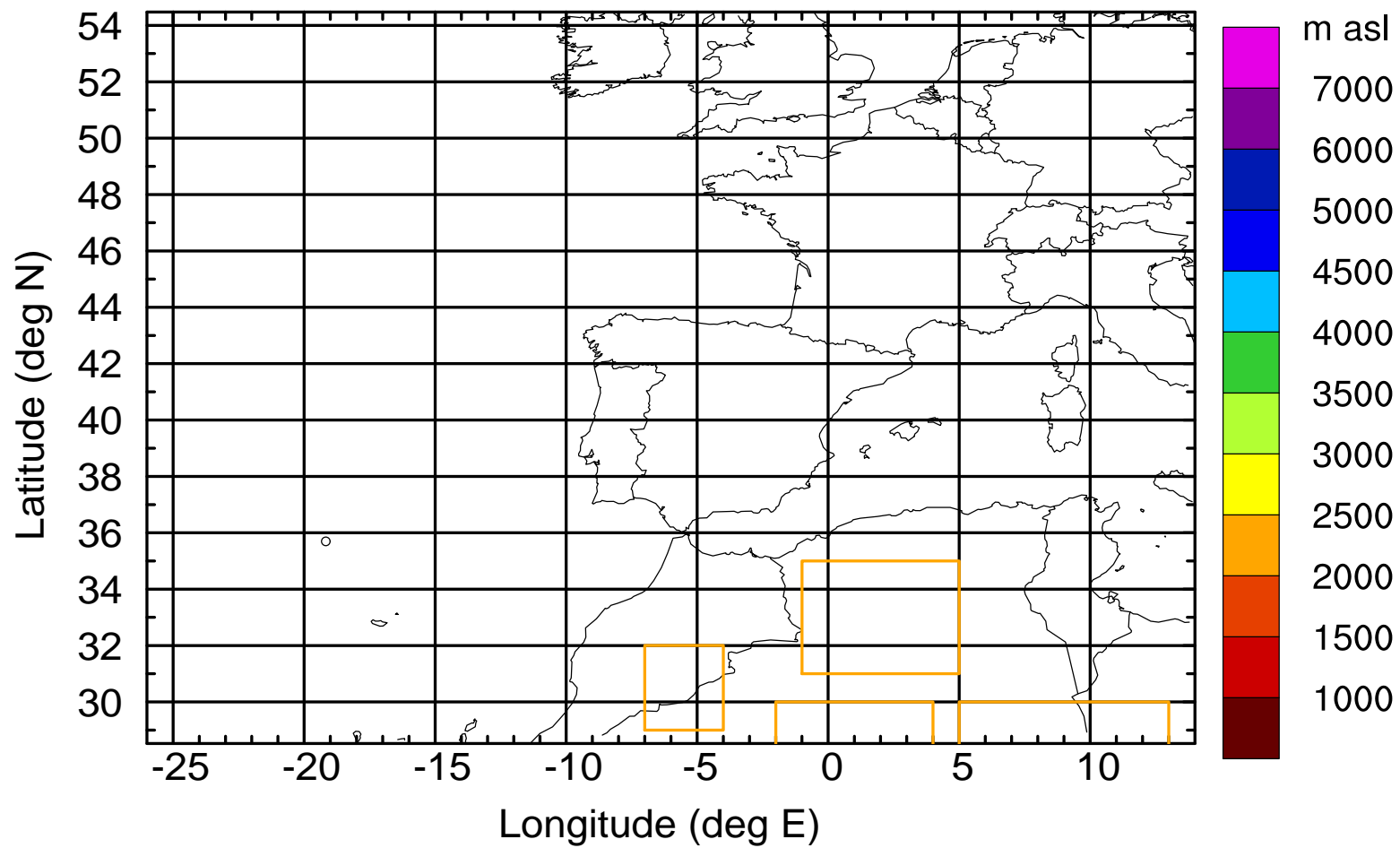
Level #8 of flight 170331a

BWD 20170431/08 -07H = 31/01 UTC



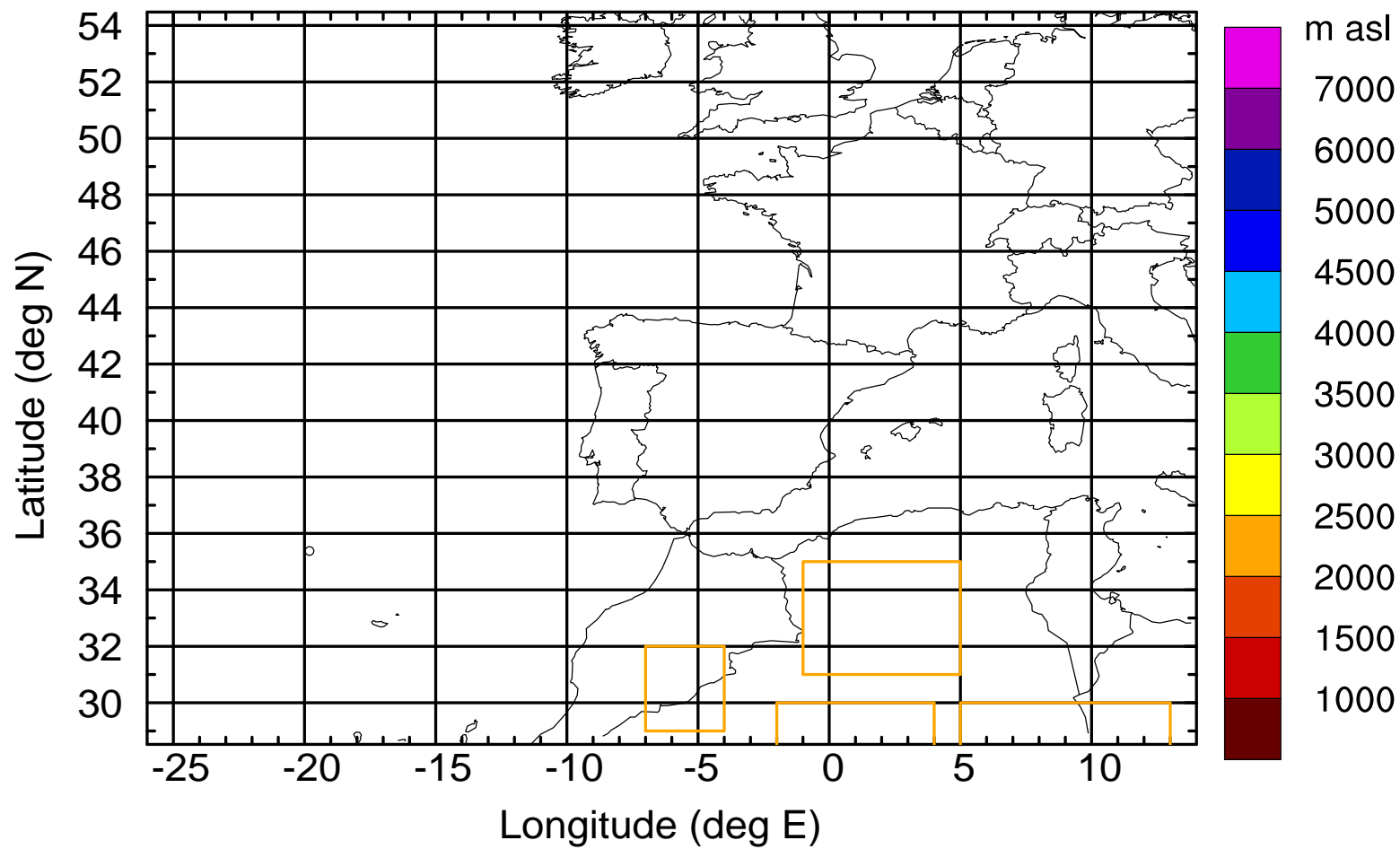
Level #8 of flight 170331a

BWD 20170431/08 -07H = 31/01 UTC



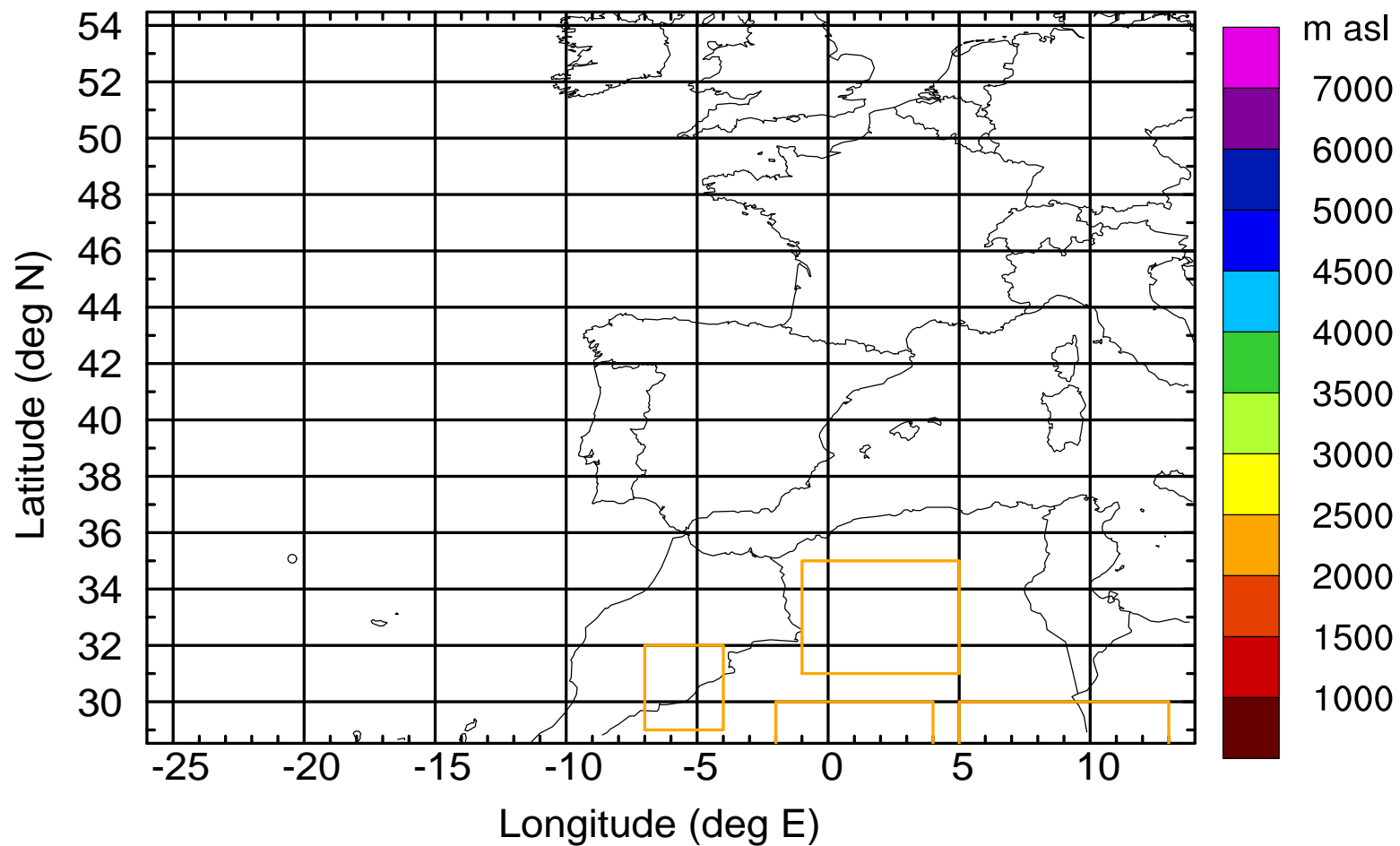
Level #8 of flight 170331a

BWD 20170431/08 -07H = 31/01 UTC



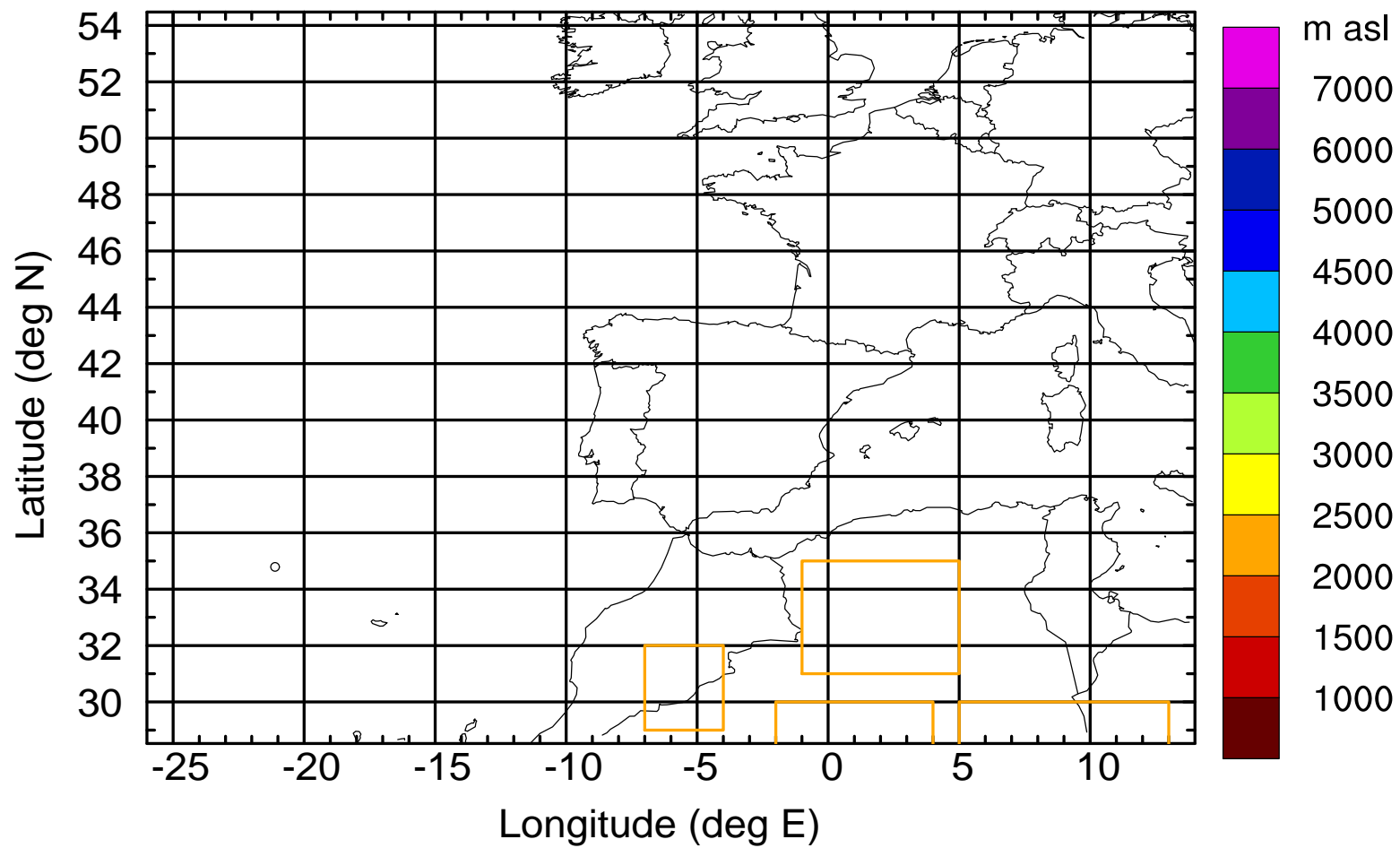
Level #8 of flight 170331a

BWD 20170431/08 -07H = 31/01 UTC



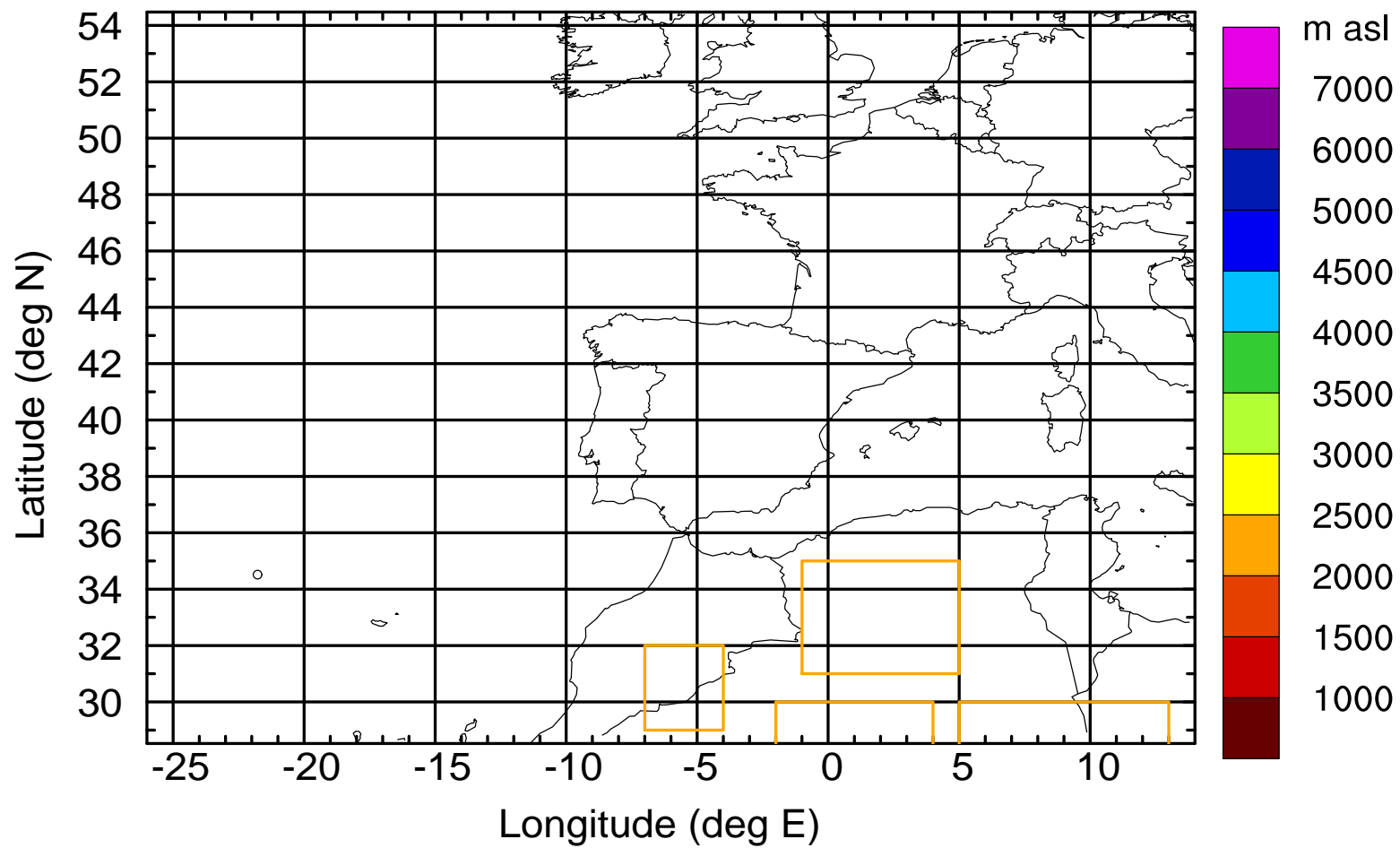
Level #8 of flight 170331a

BWD 20170431/08 -07H = 31/01 UTC



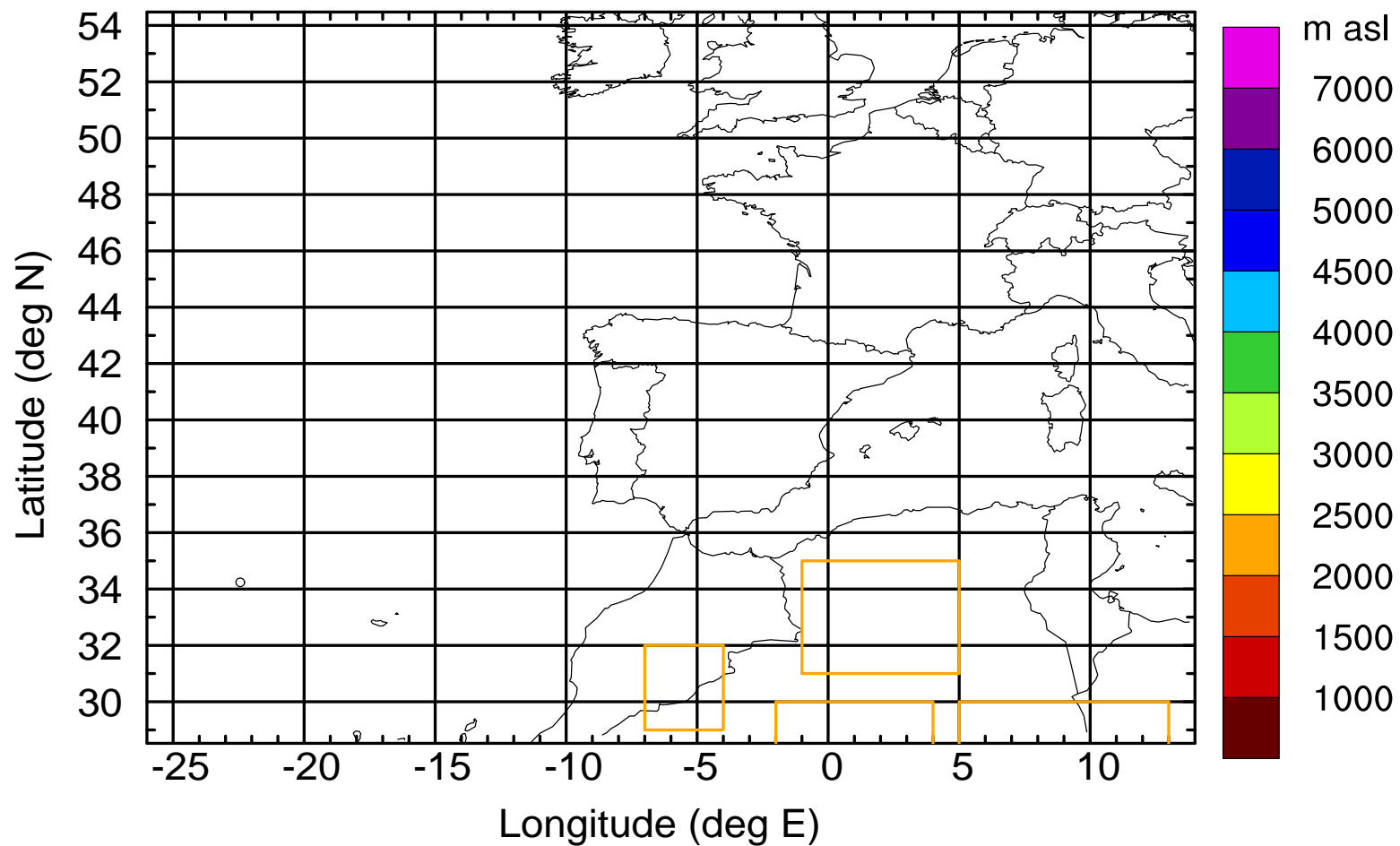
Level #8 of flight 170331a

BWD 20170431/08 -07H = 31/01 UTC



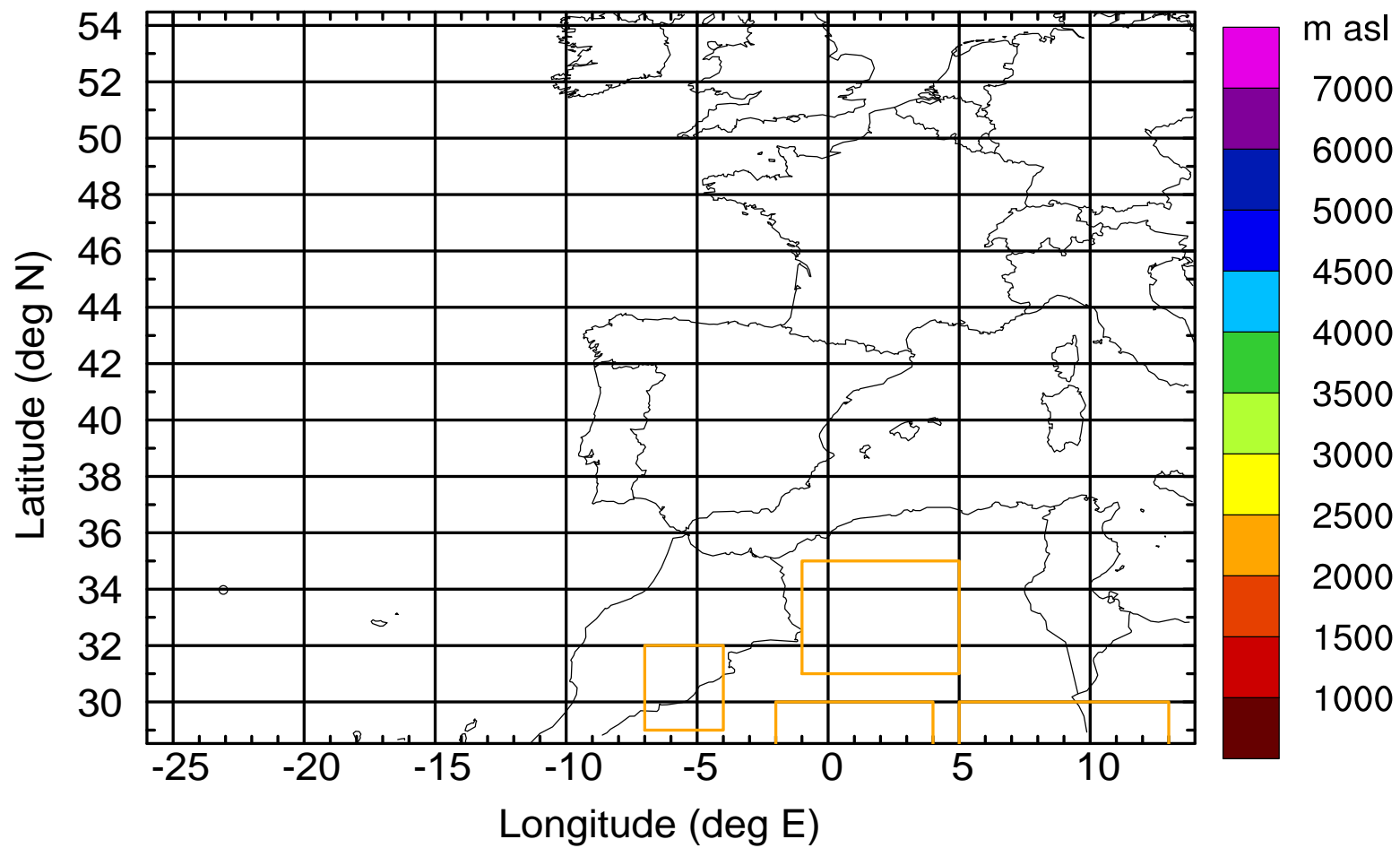
Level #8 of flight 170331a

BWD 20170431/08 -07H = 31/01 UTC



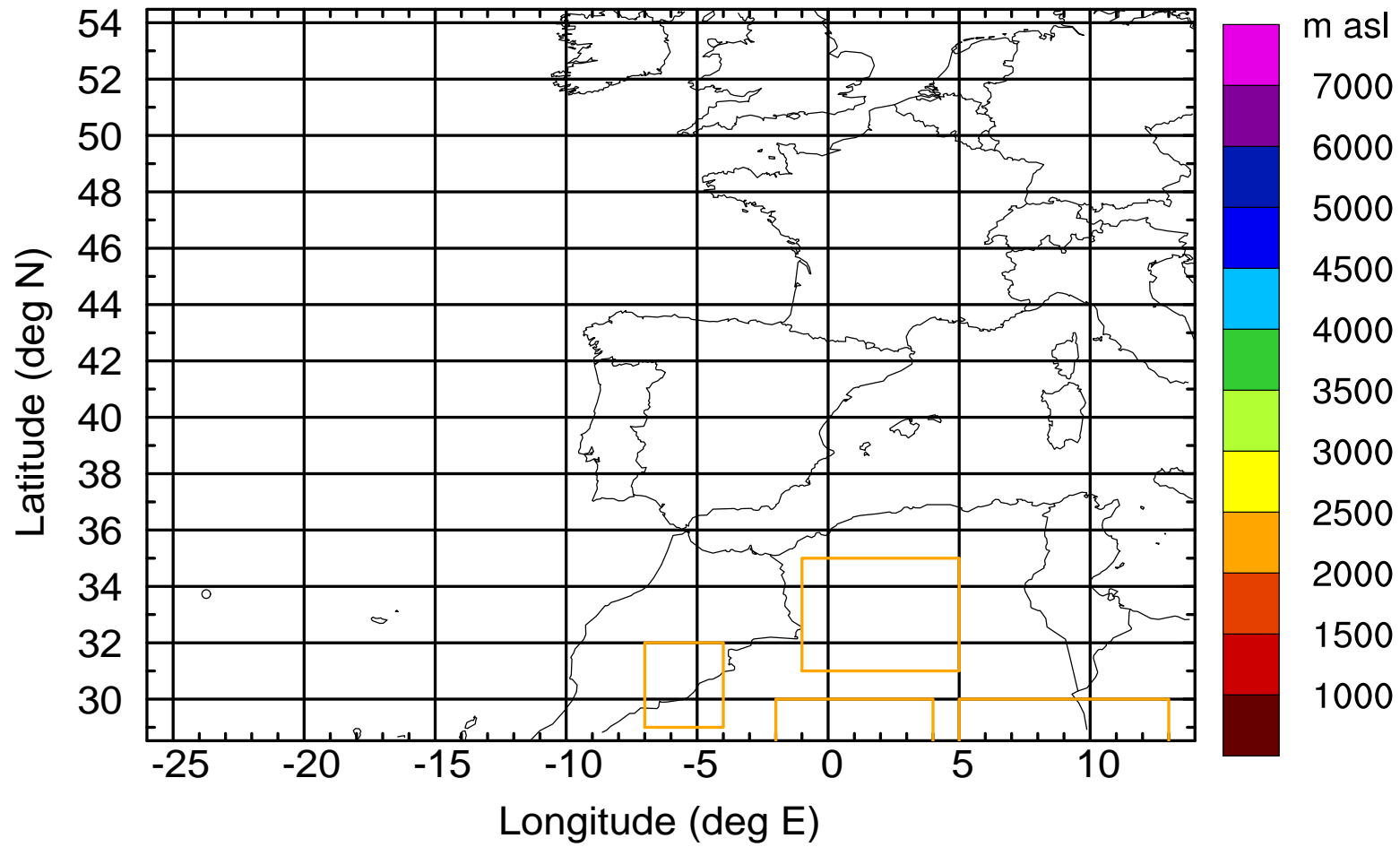
Level #8 of flight 170331a

BWD 20170431/08 -07H = 31/01 UTC



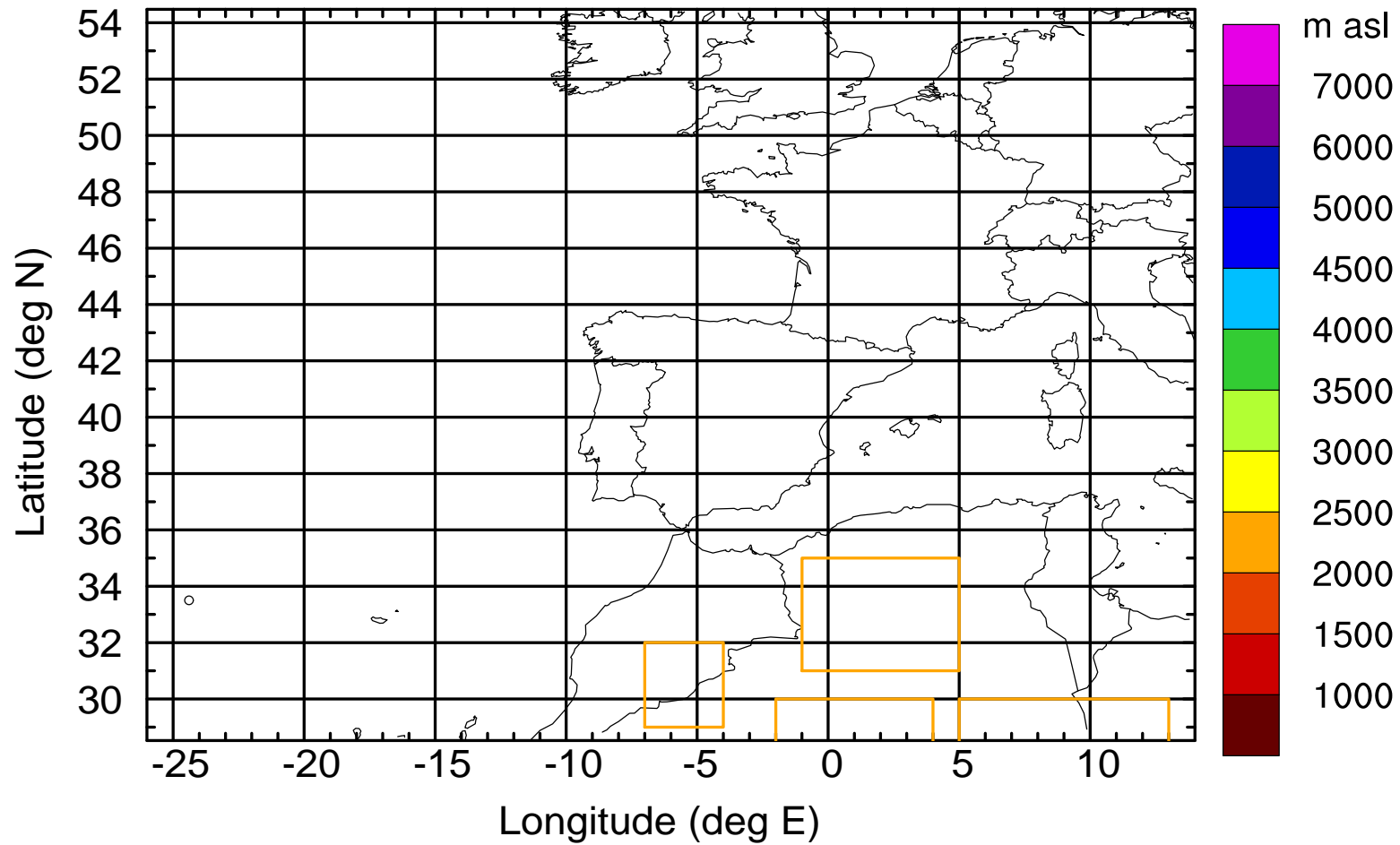
Level #8 of flight 170331a

BWD 20170431/08 -07H = 31/01 UTC



Level #8 of flight 170331a

BWD 20170431/08 -07H = 31/01 UTC



Level #8 of flight 170331a

BWD 20170431/08 -07H = 31/01 UTC

