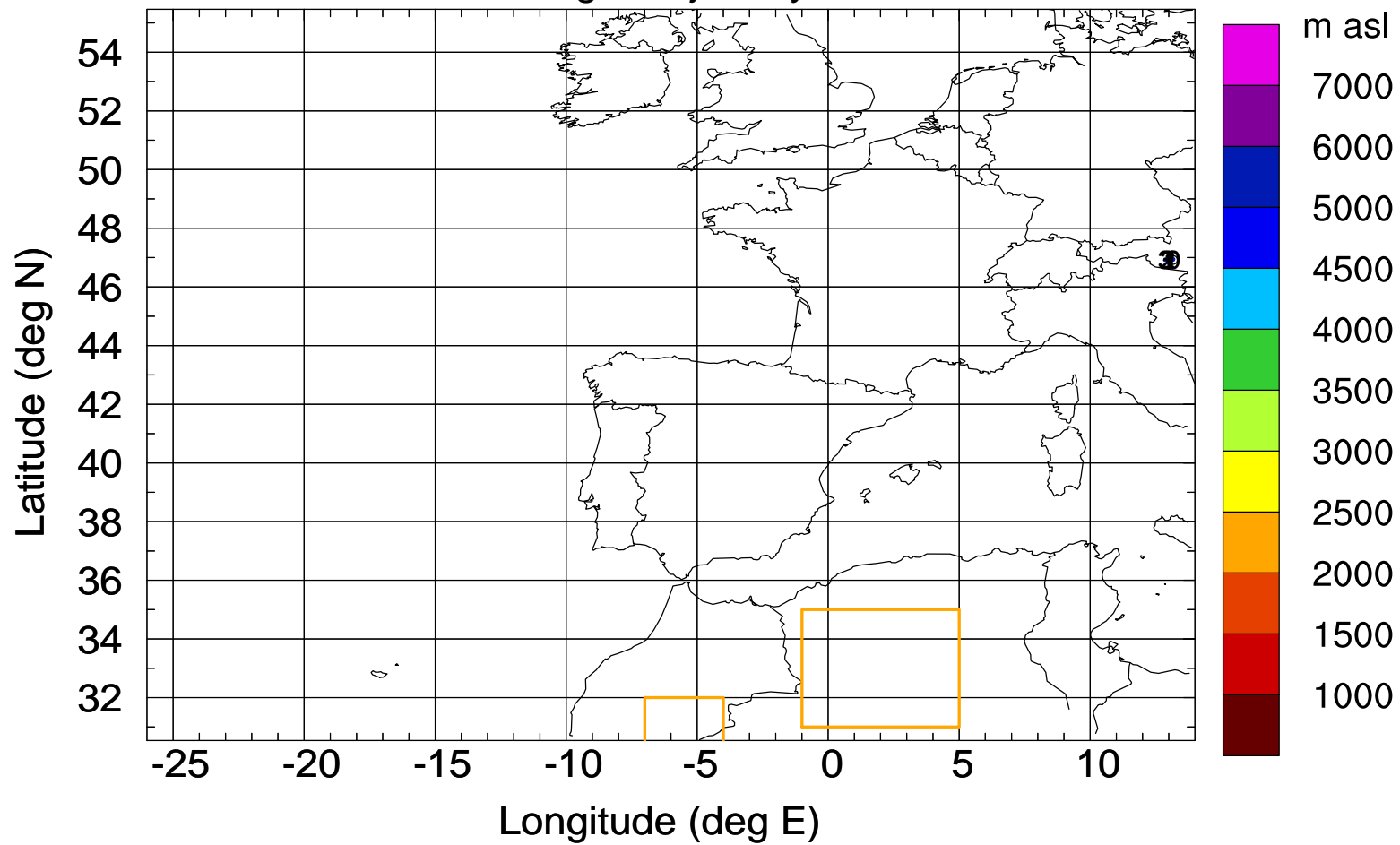


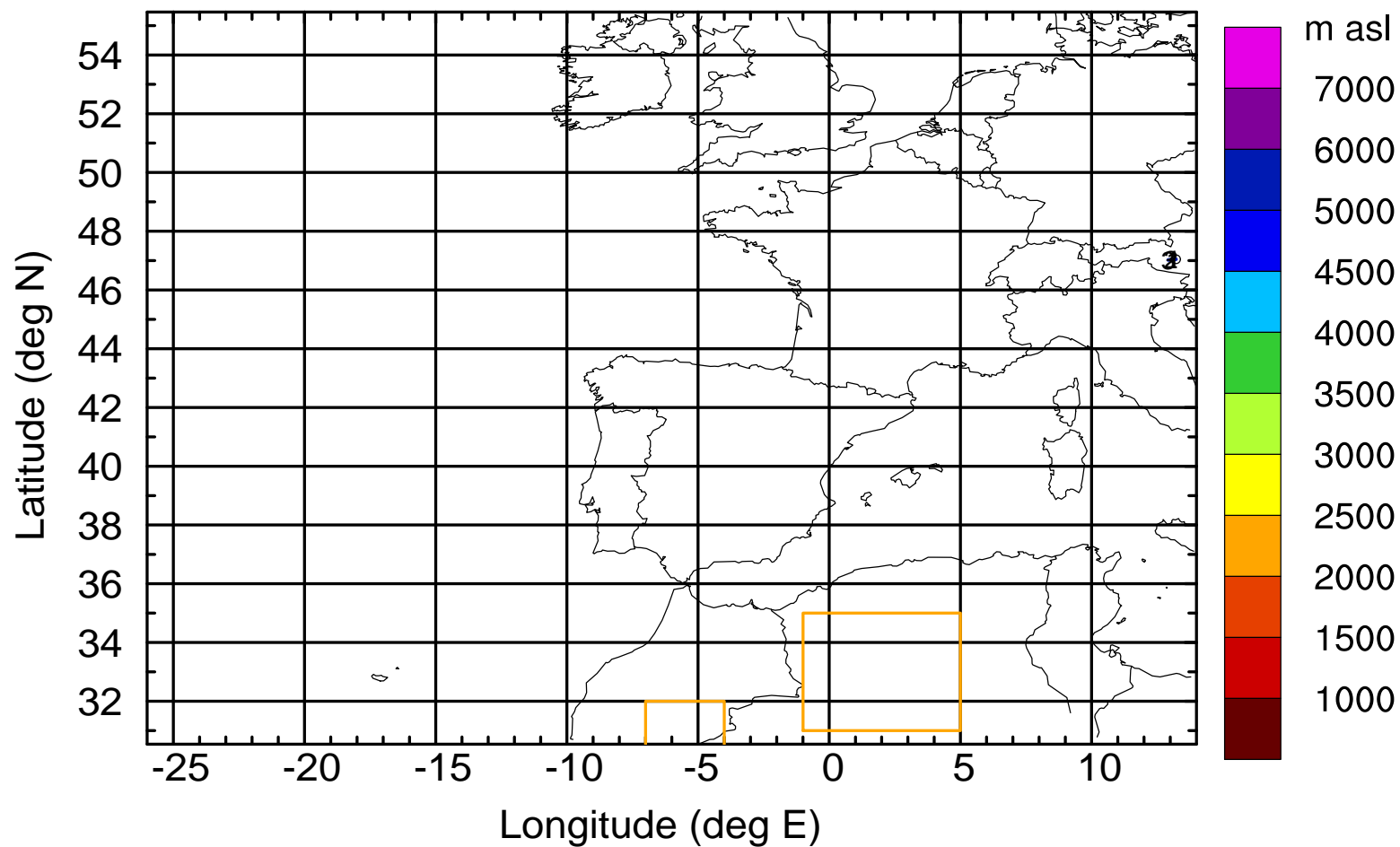
Level #7 of flight 170331a

Flight trajectory



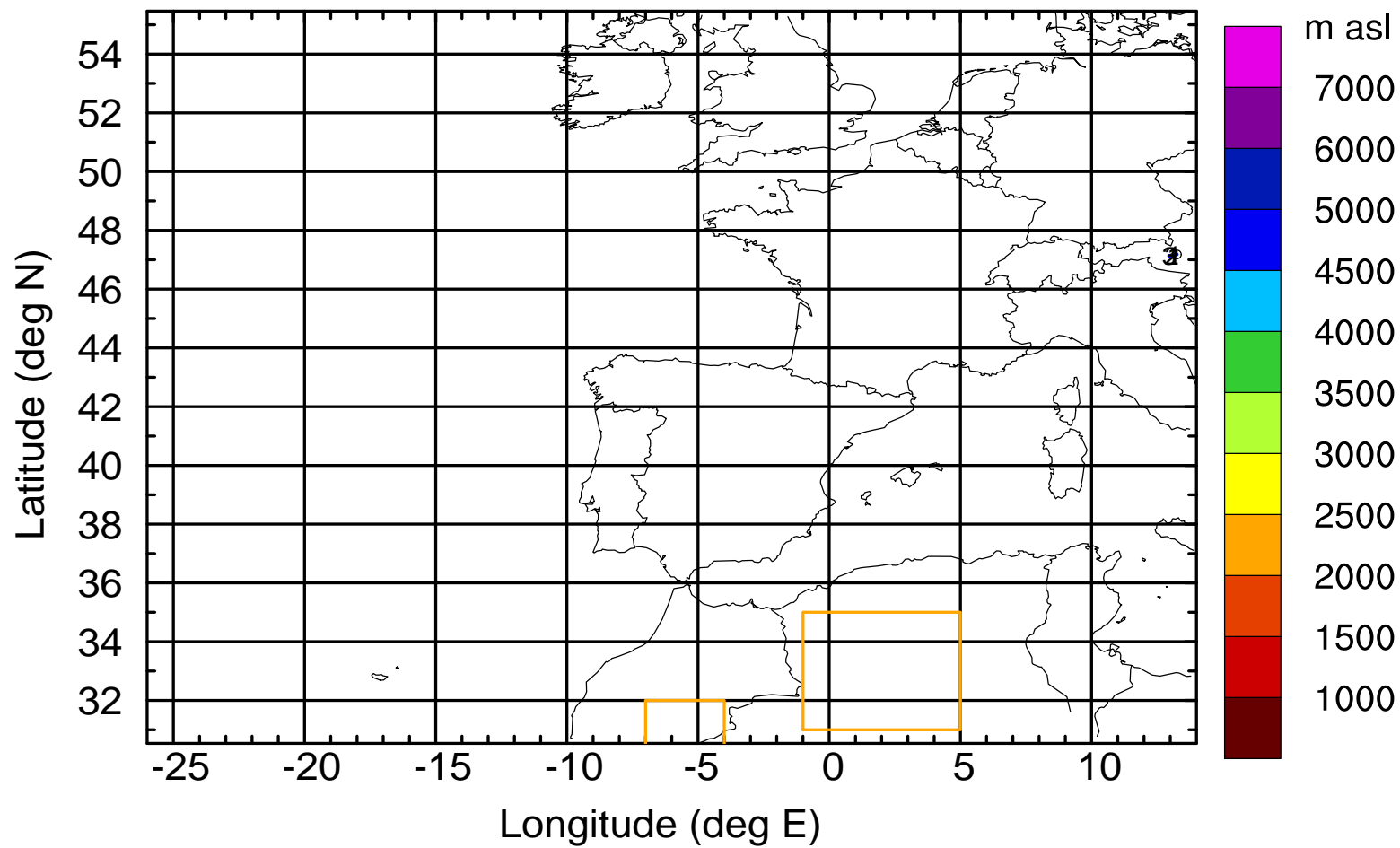
Level #7 of flight 170331a

BWD 20170431/08 -01H = 31/07 UTC



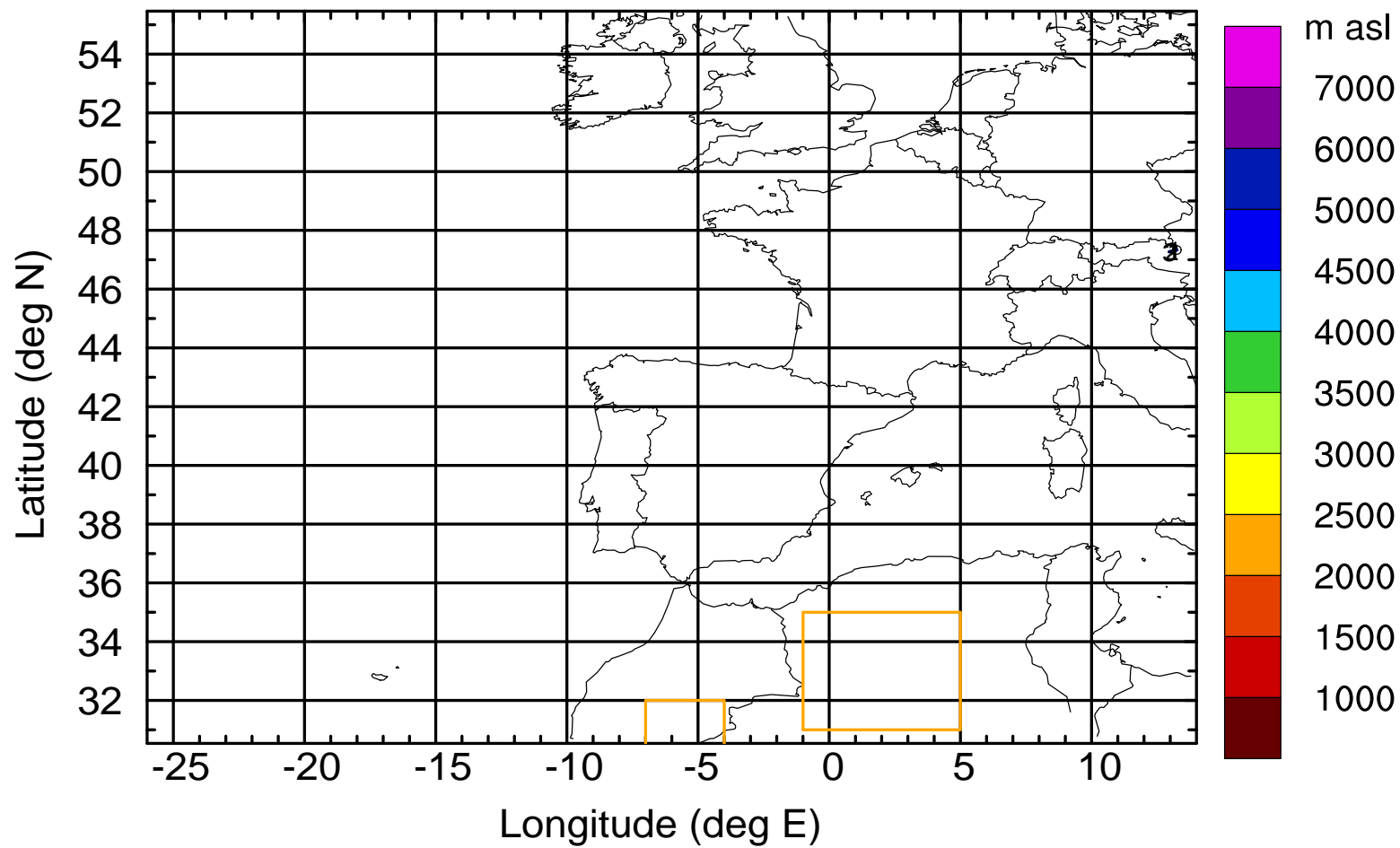
Level #7 of flight 170331a

BWD 20170431/08 -02H = 31/06 UTC



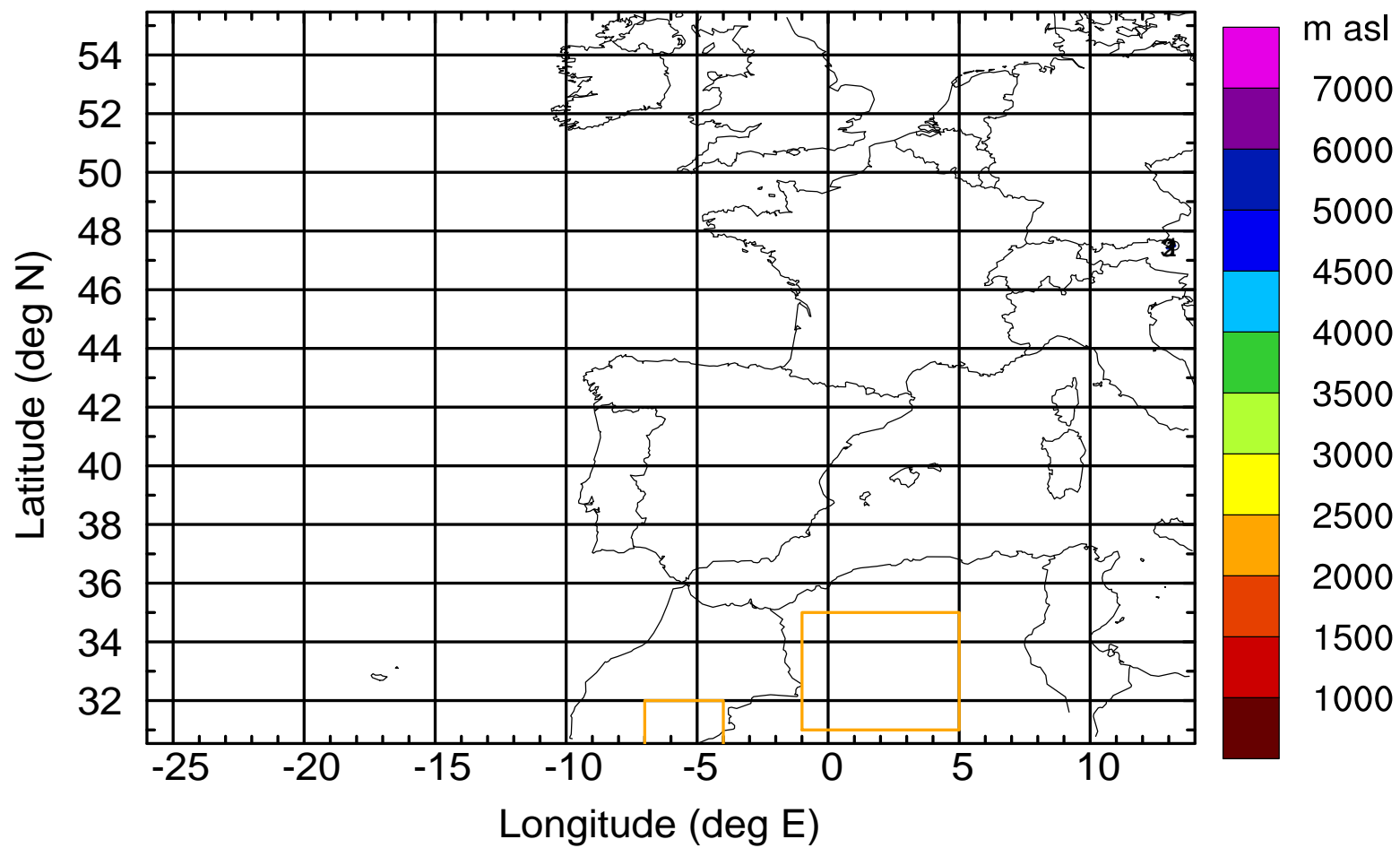
Level #7 of flight 170331a

BWD 20170431/08 -03H = 31/05 UTC



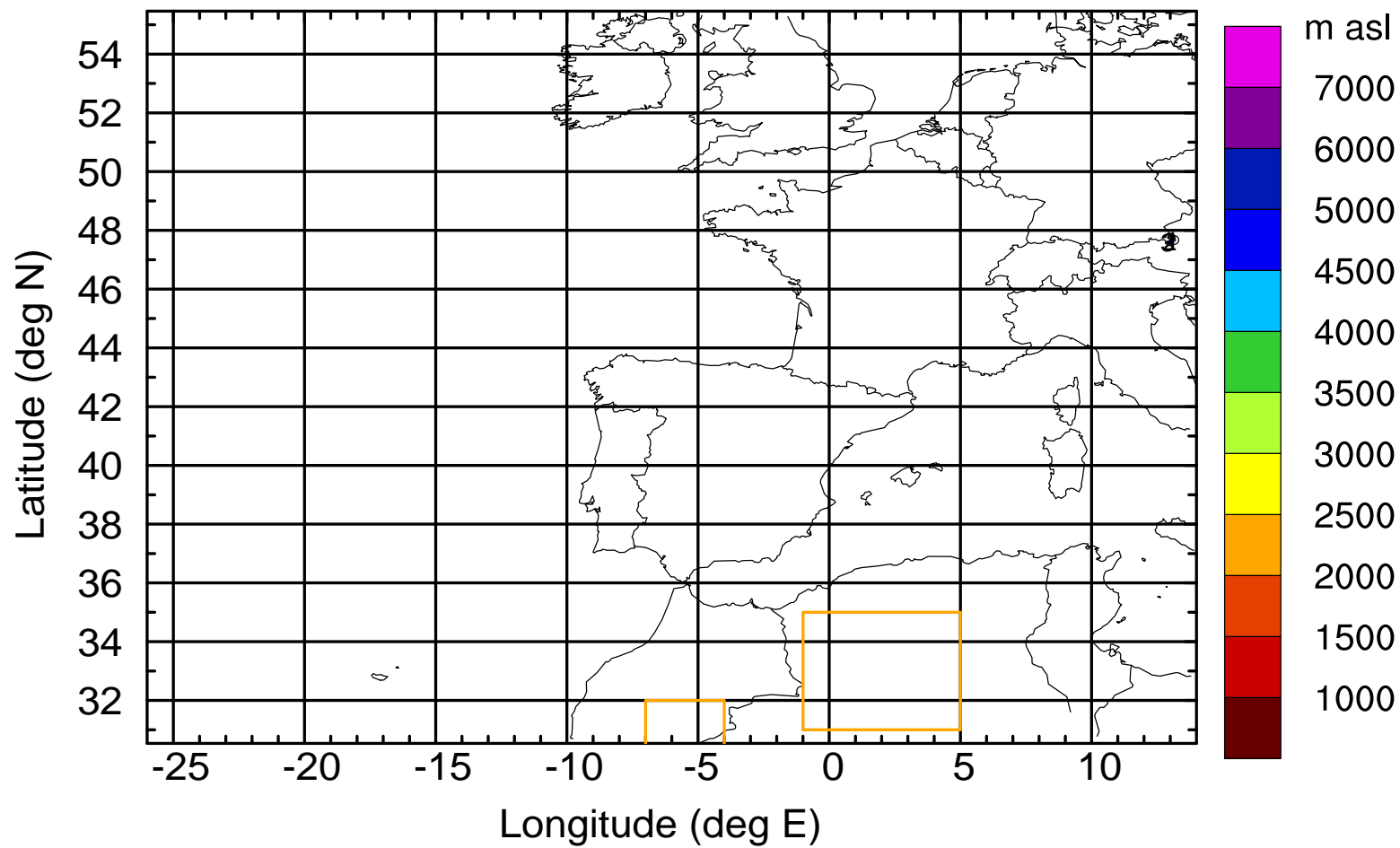
Level #7 of flight 170331a

BWD 20170431/08 -04H = 31/04 UTC



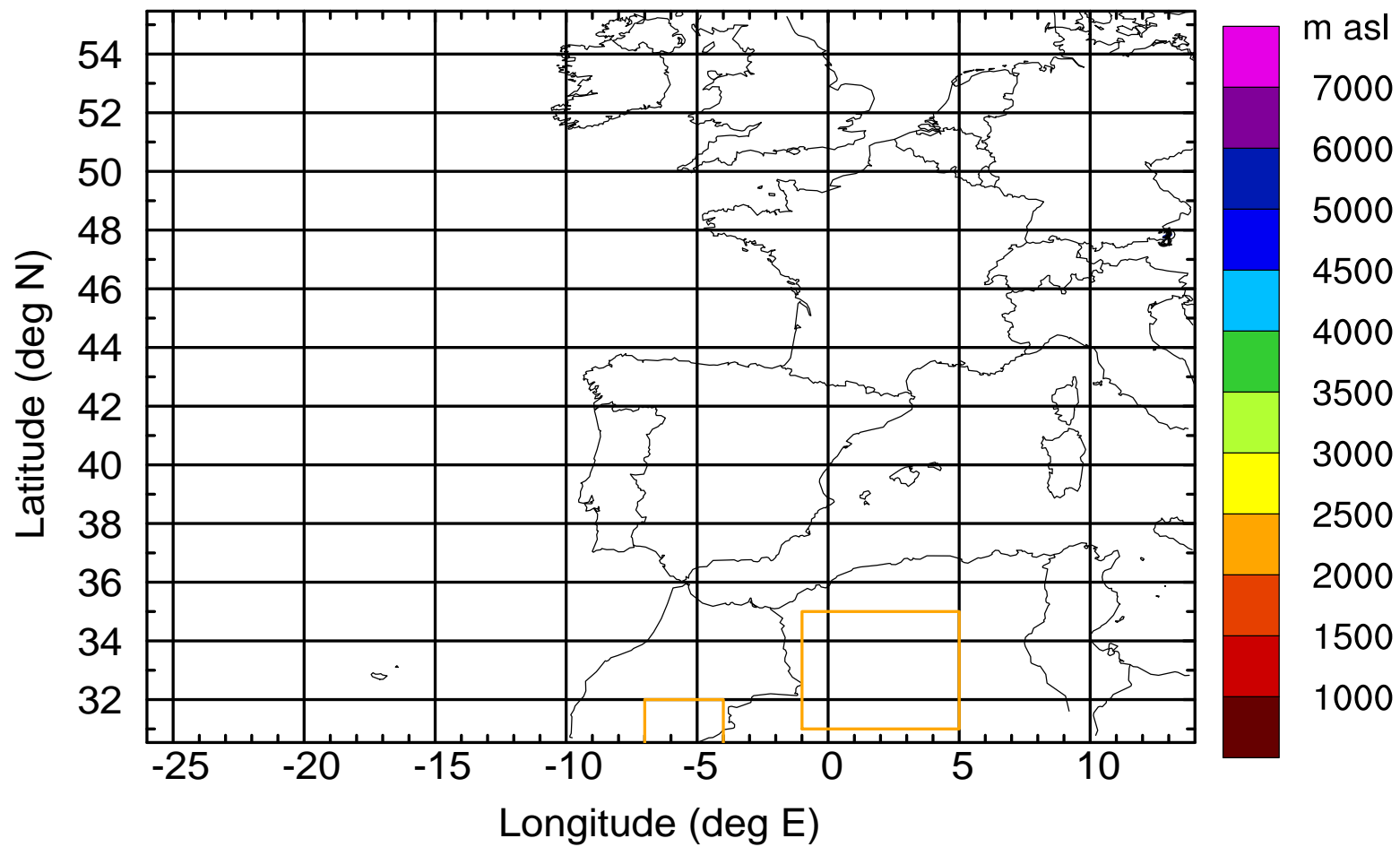
Level #7 of flight 170331a

BWD 20170431/08 -05H = 31/03 UTC



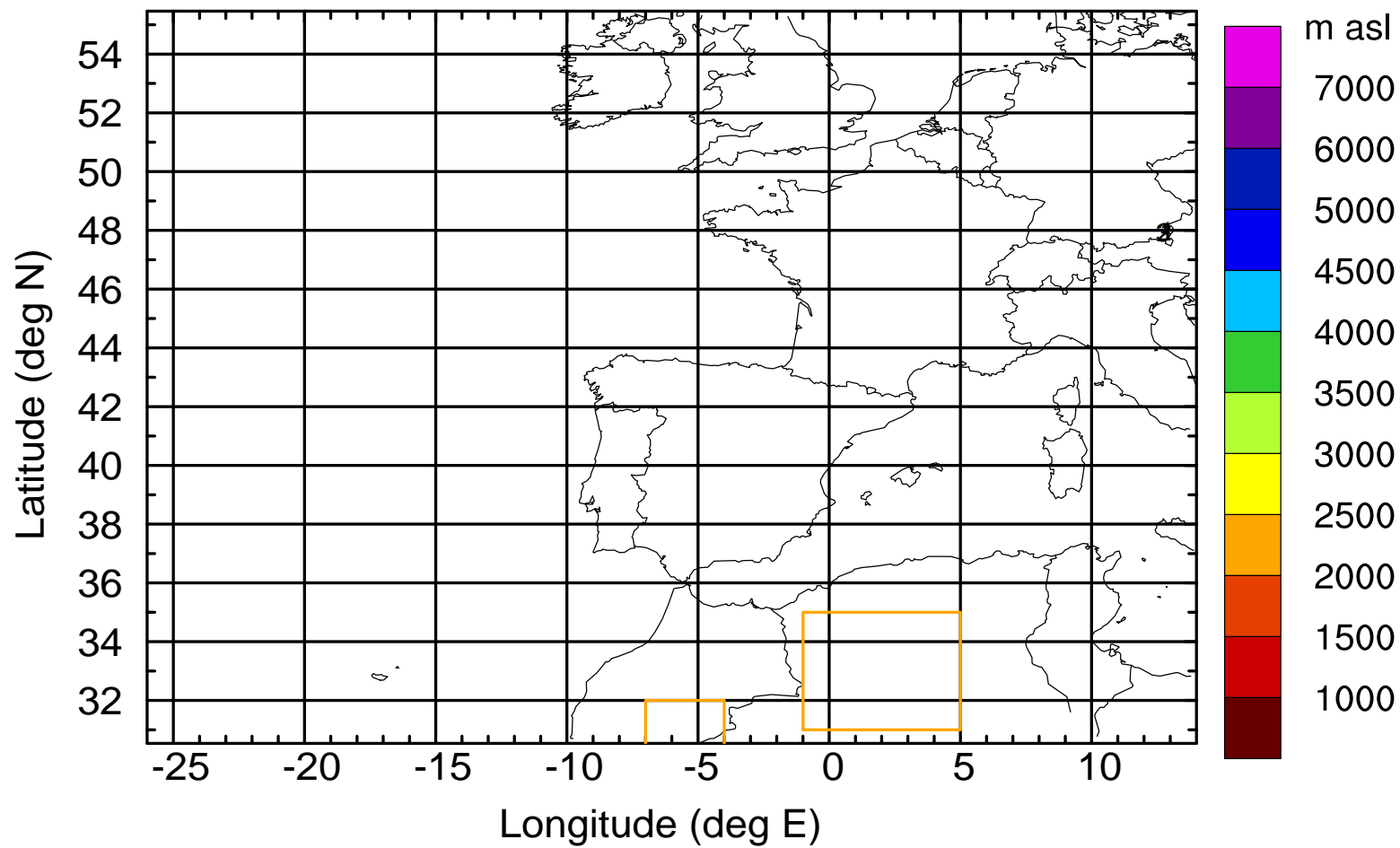
Level #7 of flight 170331a

BWD 20170431/08 -06H = 31/02 UTC



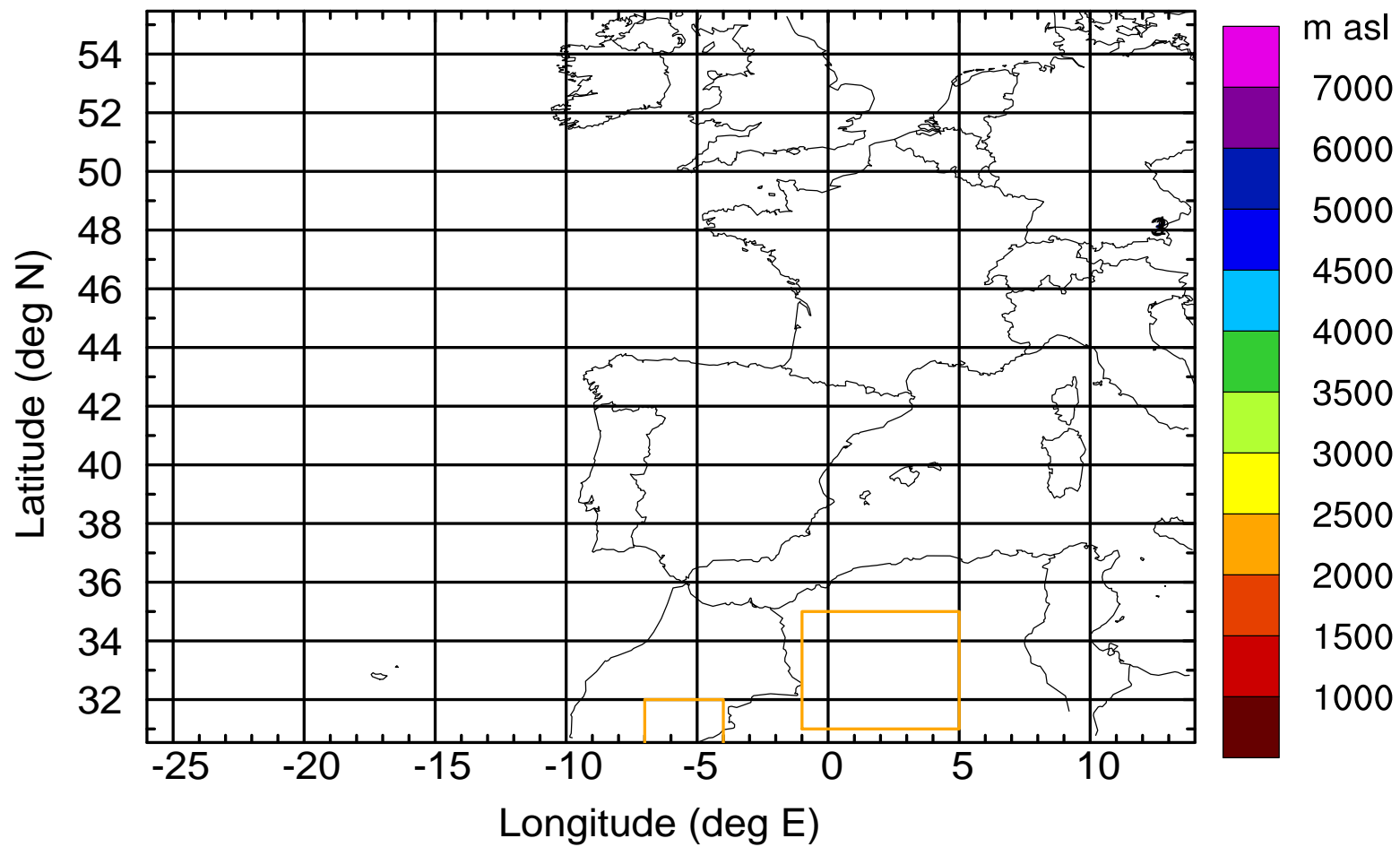
Level #7 of flight 170331a

BWD 20170431/08 -07H = 31/01 UTC



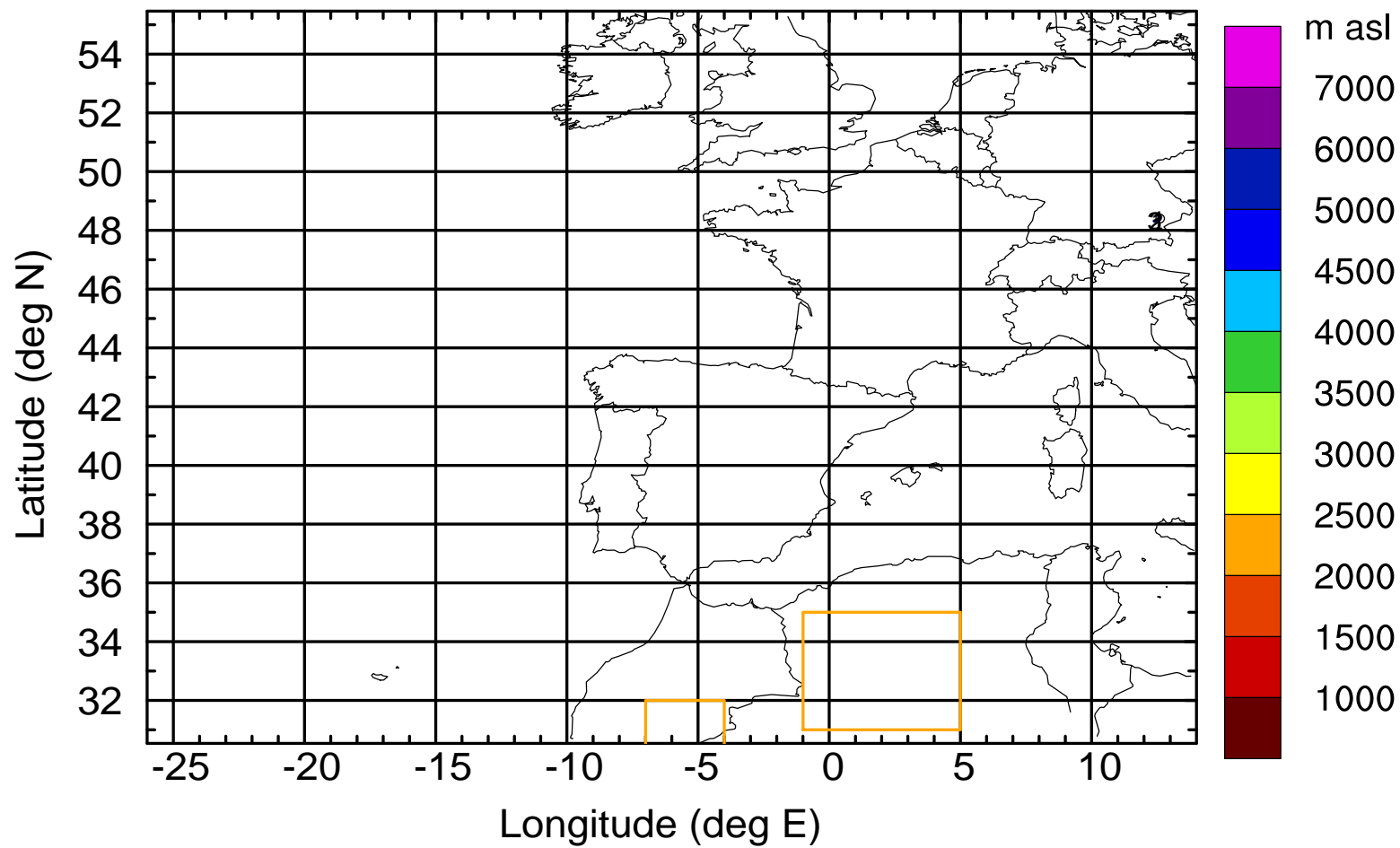
Level #7 of flight 170331a

BWD 20170431/08 -08H = 31/00 UTC



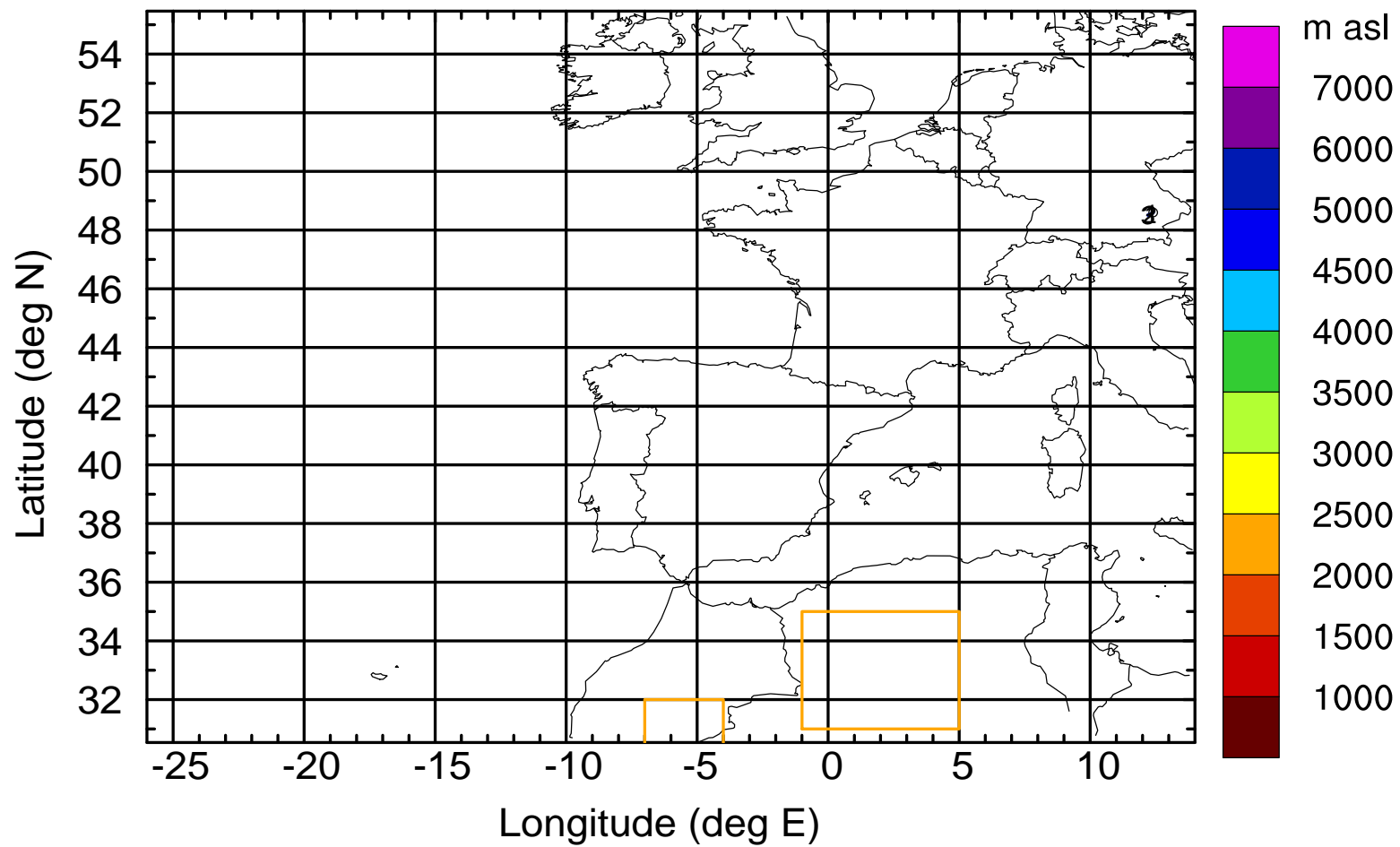
Level #7 of flight 170331a

BWD 20170431/08 -09H = 30/23 UTC



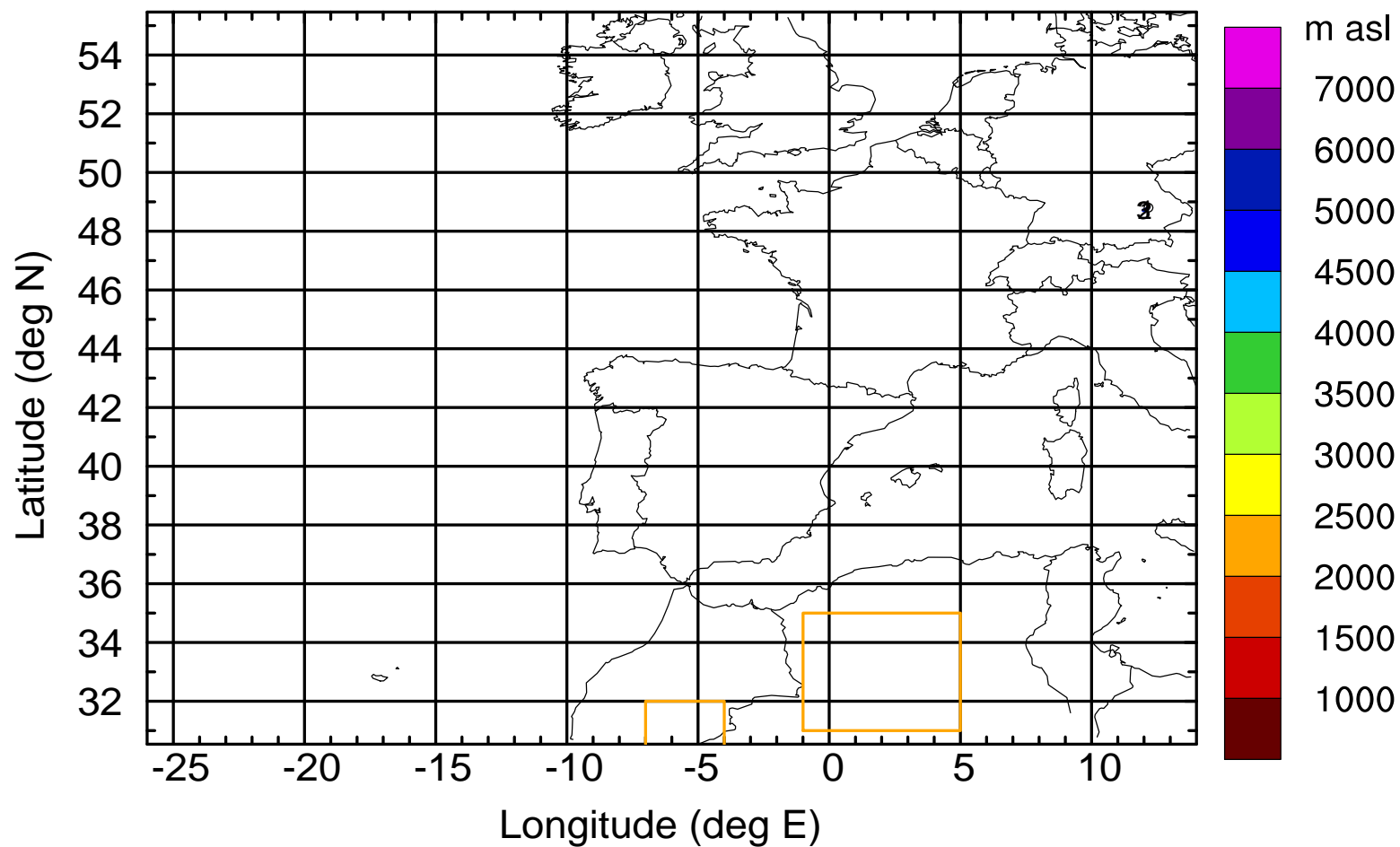
Level #7 of flight 170331a

BWD 20170431/08 -10H = 30/22 UTC



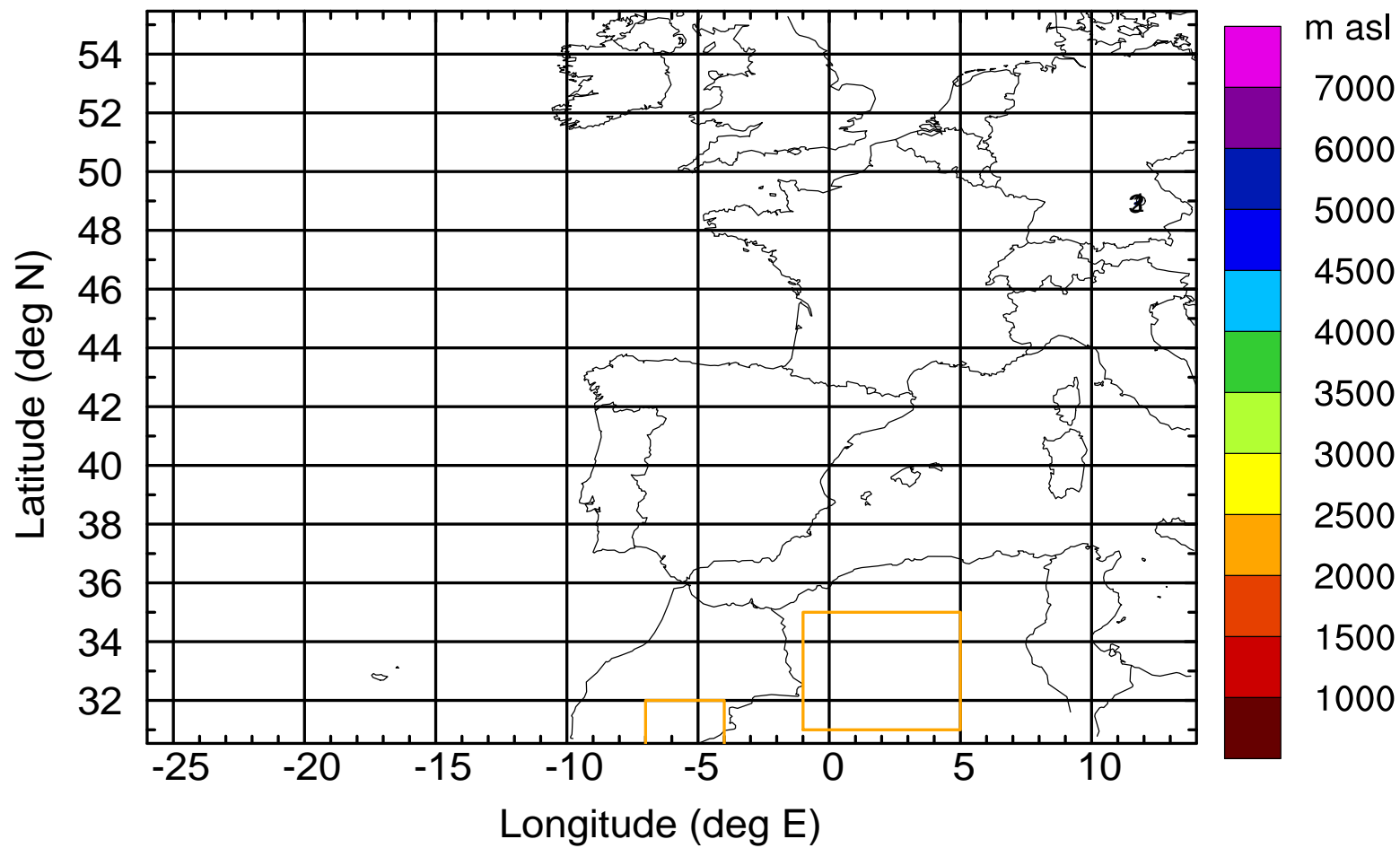
Level #7 of flight 170331a

BWD 20170431/08 -11H = 30/21 UTC



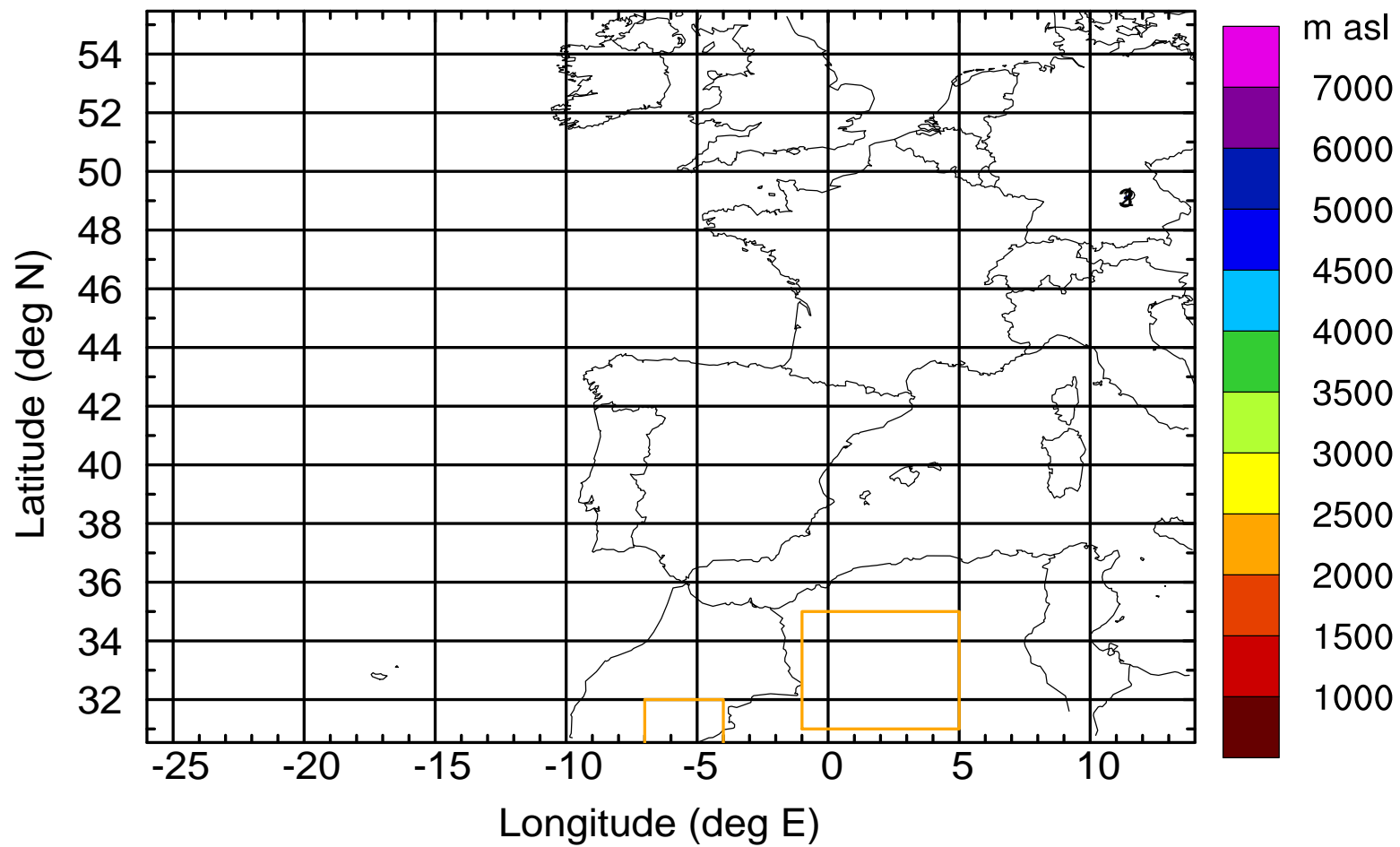
Level #7 of flight 170331a

BWD 20170431/08 -12H = 30/20 UTC



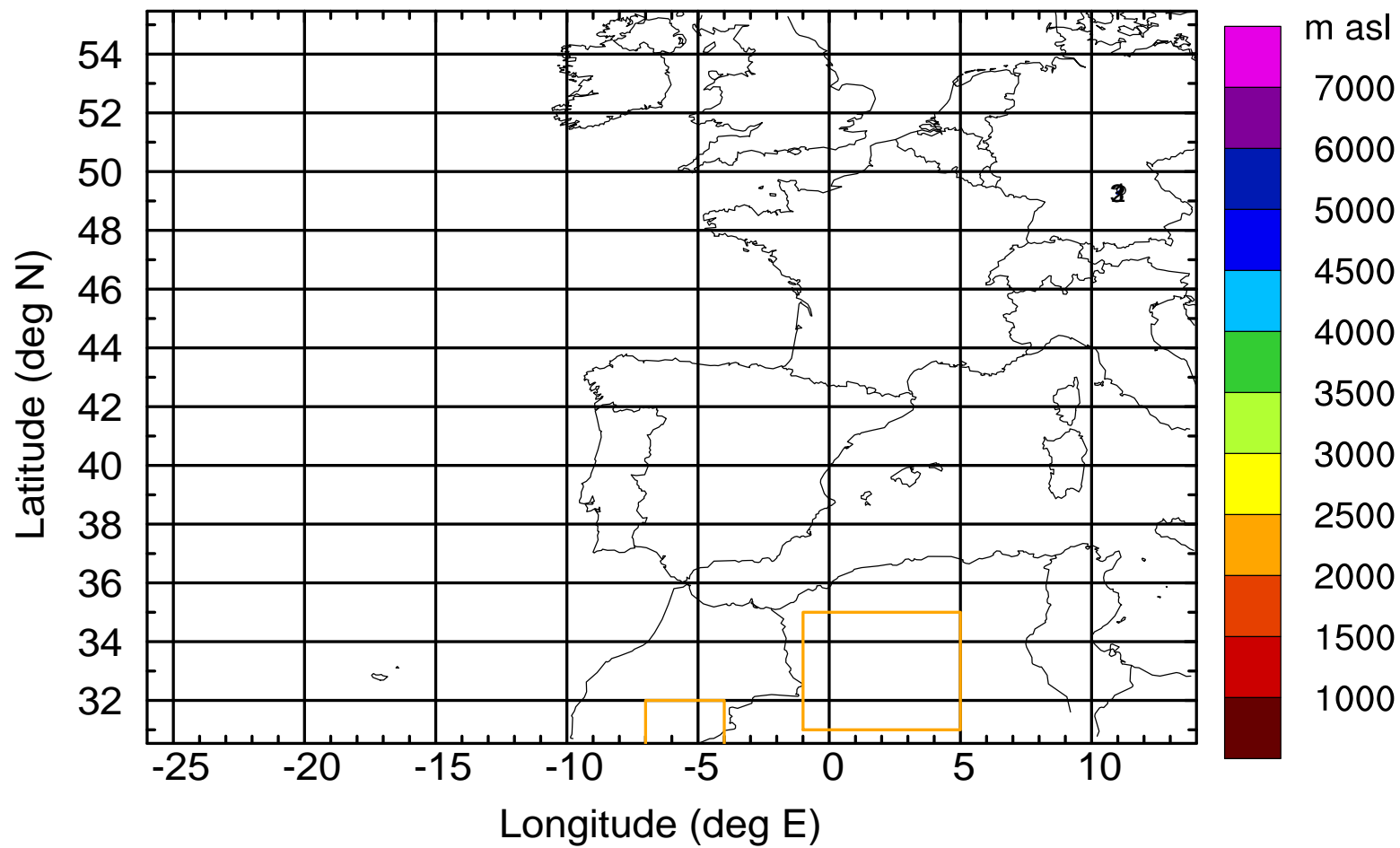
Level #7 of flight 170331a

BWD 20170431/08 -13H = 30/19 UTC



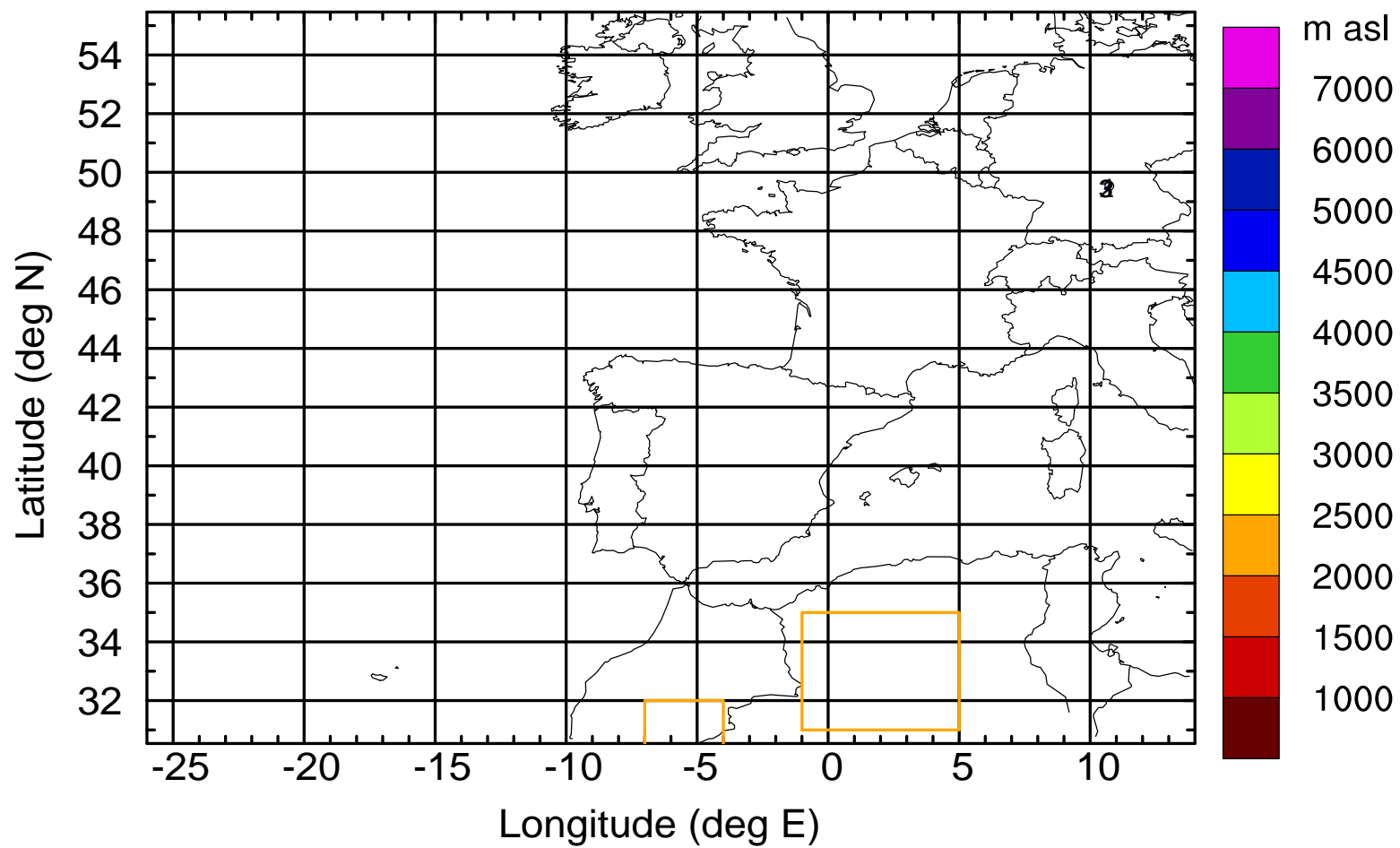
Level #7 of flight 170331a

BWD 20170431/08 -14H = 30/18 UTC



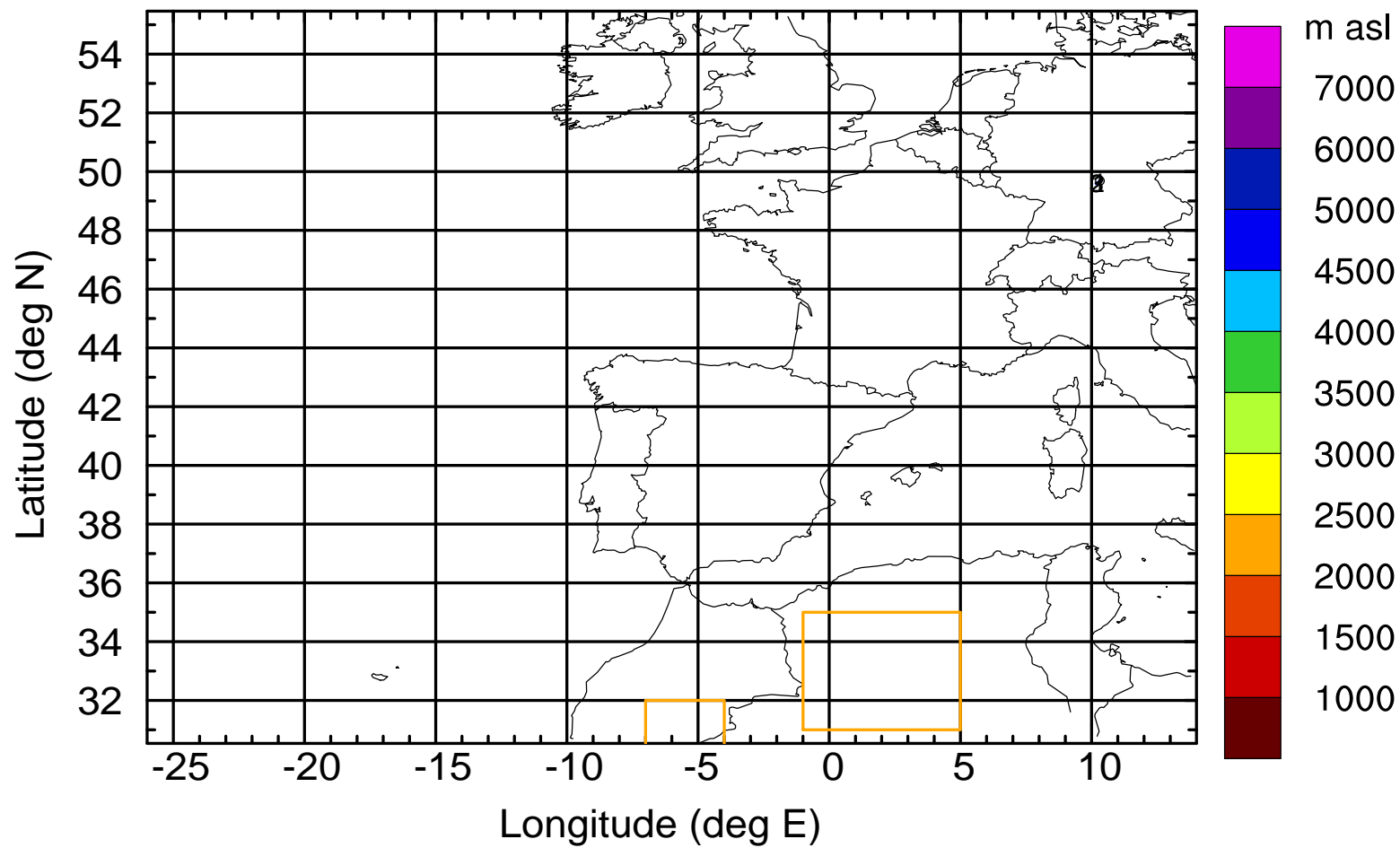
Level #7 of flight 170331a

BWD 20170431/08 -15H = 30/17 UTC



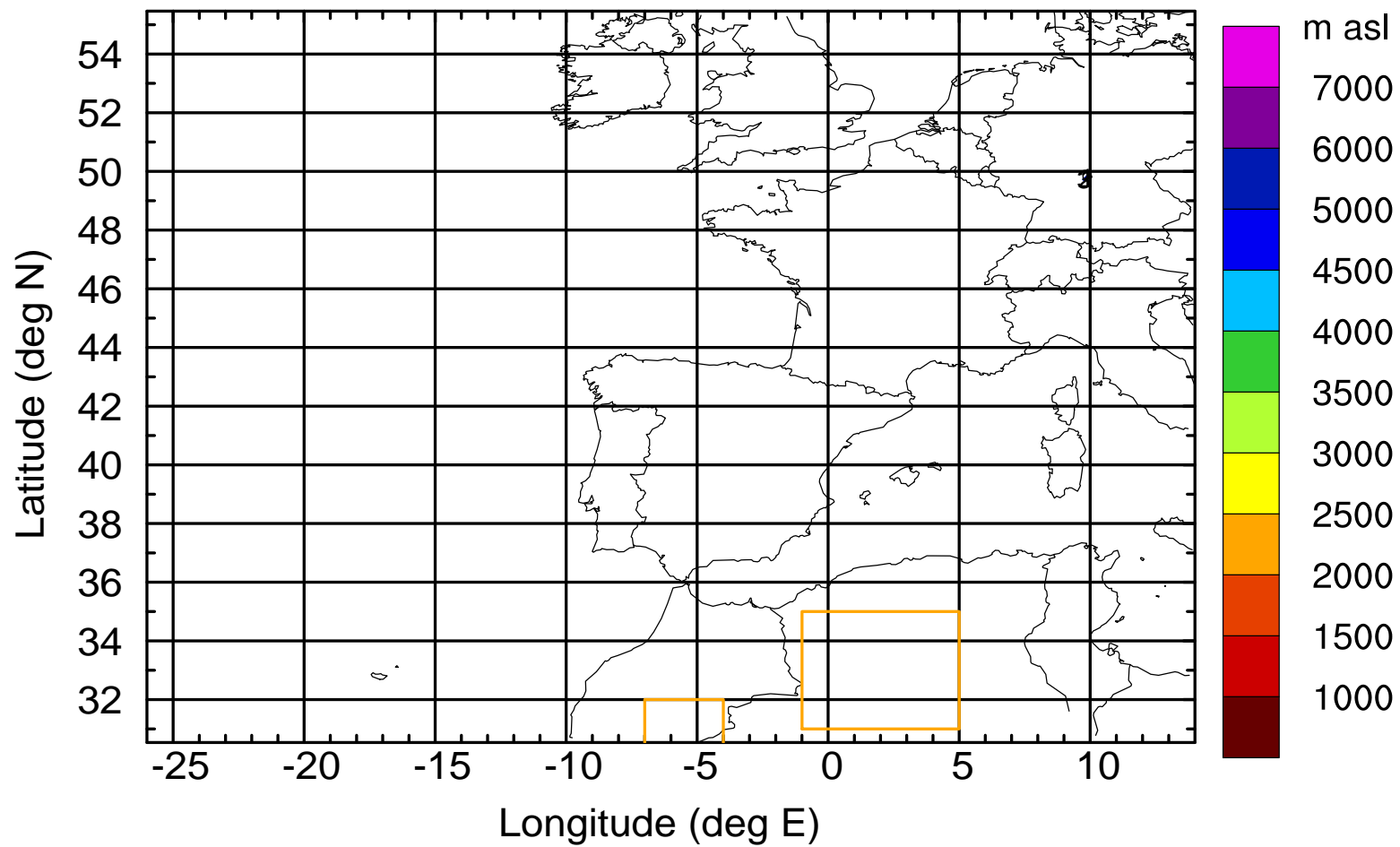
Level #7 of flight 170331a

BWD 20170431/08 -16H = 30/16 UTC



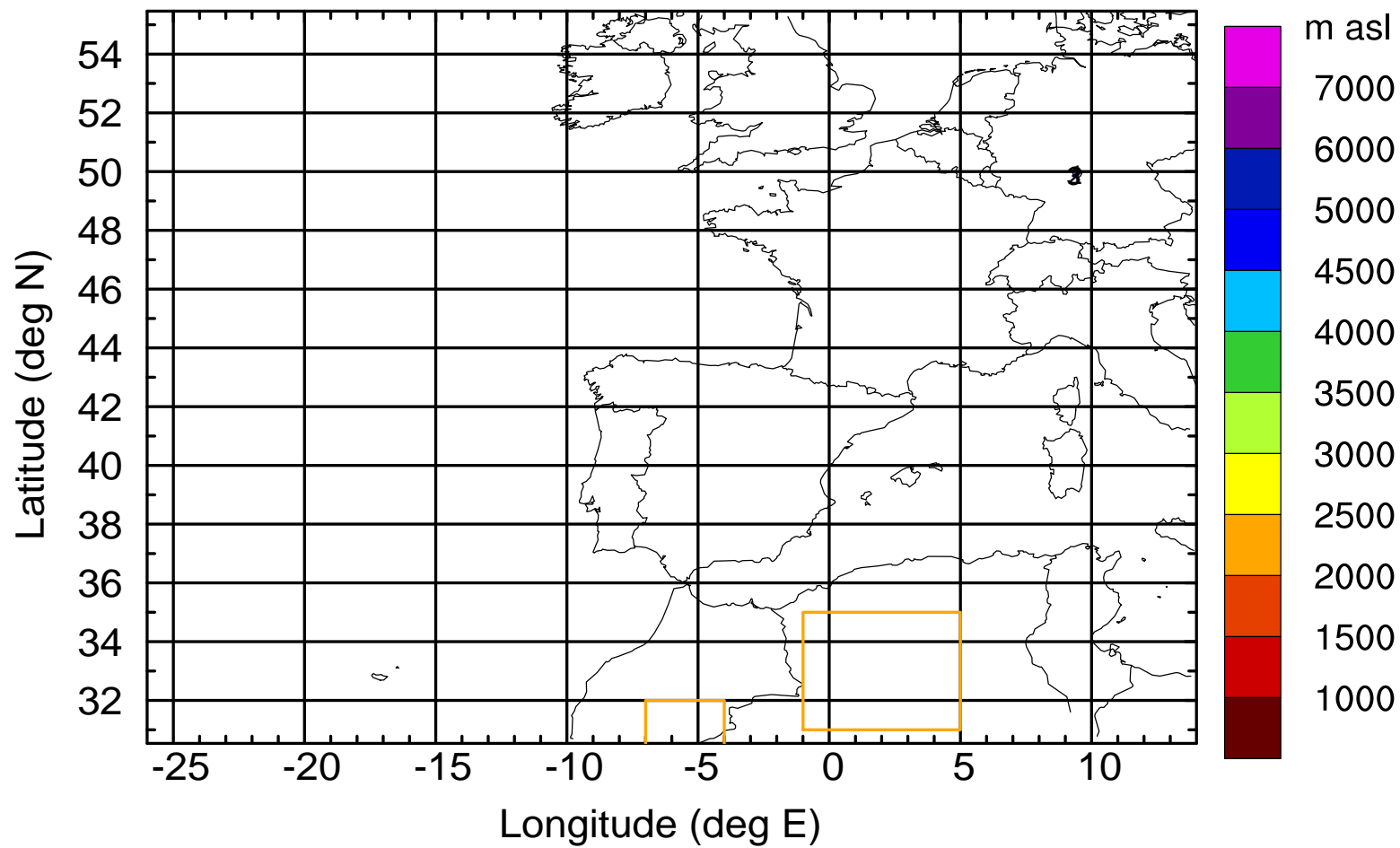
Level #7 of flight 170331a

BWD 20170431/08 -17H = 30/15 UTC



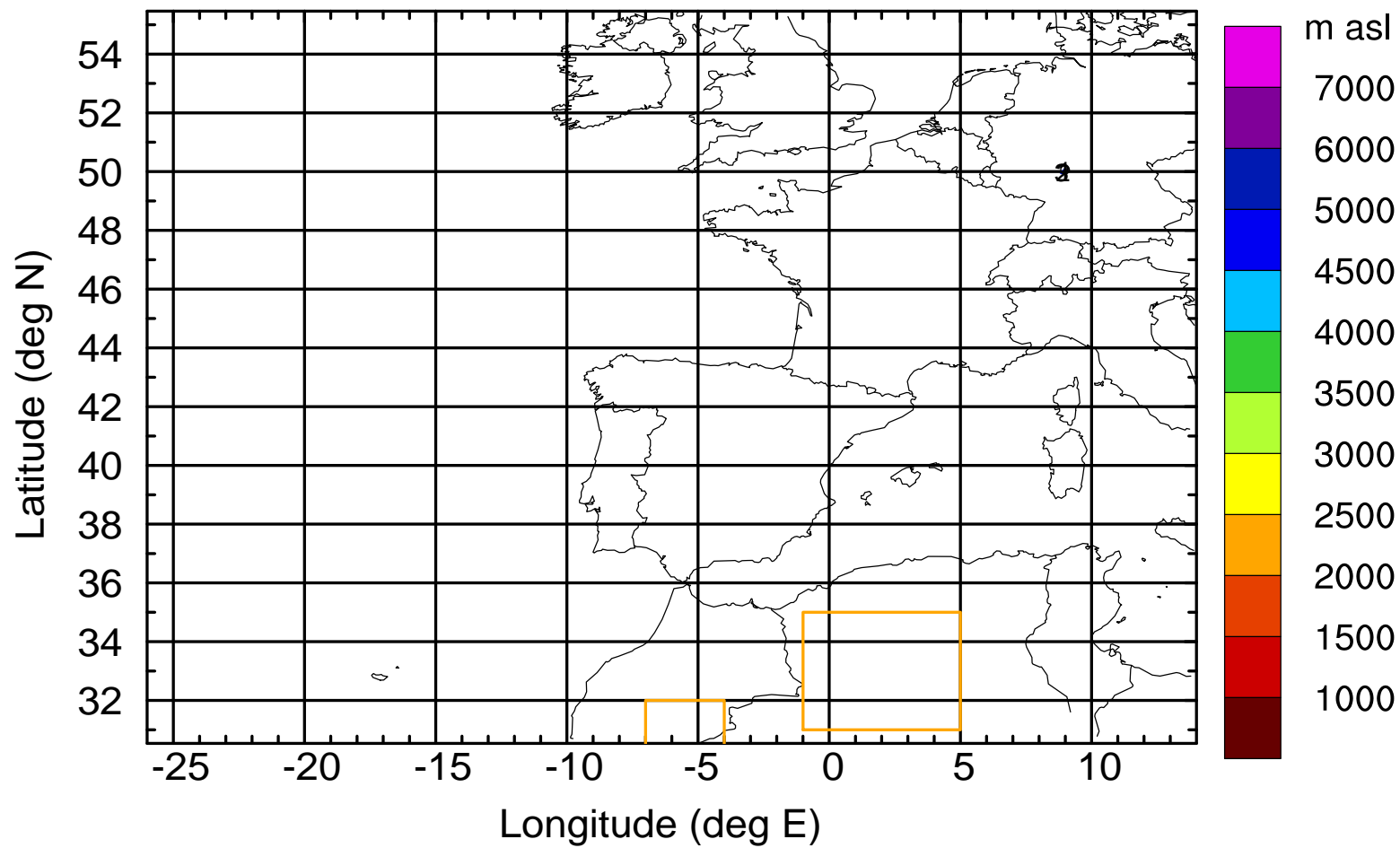
Level #7 of flight 170331a

BWD 20170431/08 -18H = 30/14 UTC



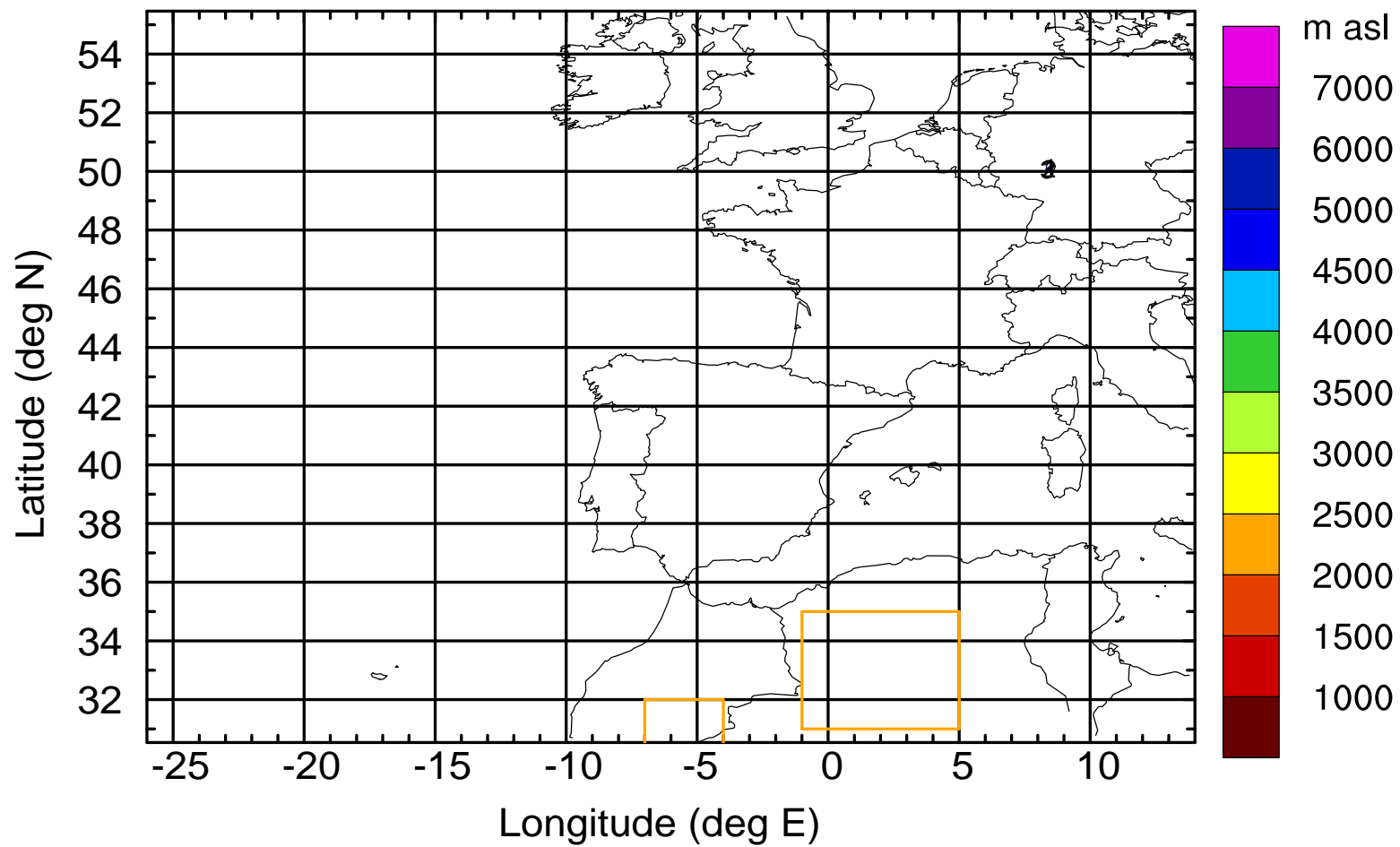
Level #7 of flight 170331a

BWD 20170431/08 -19H = 30/13 UTC



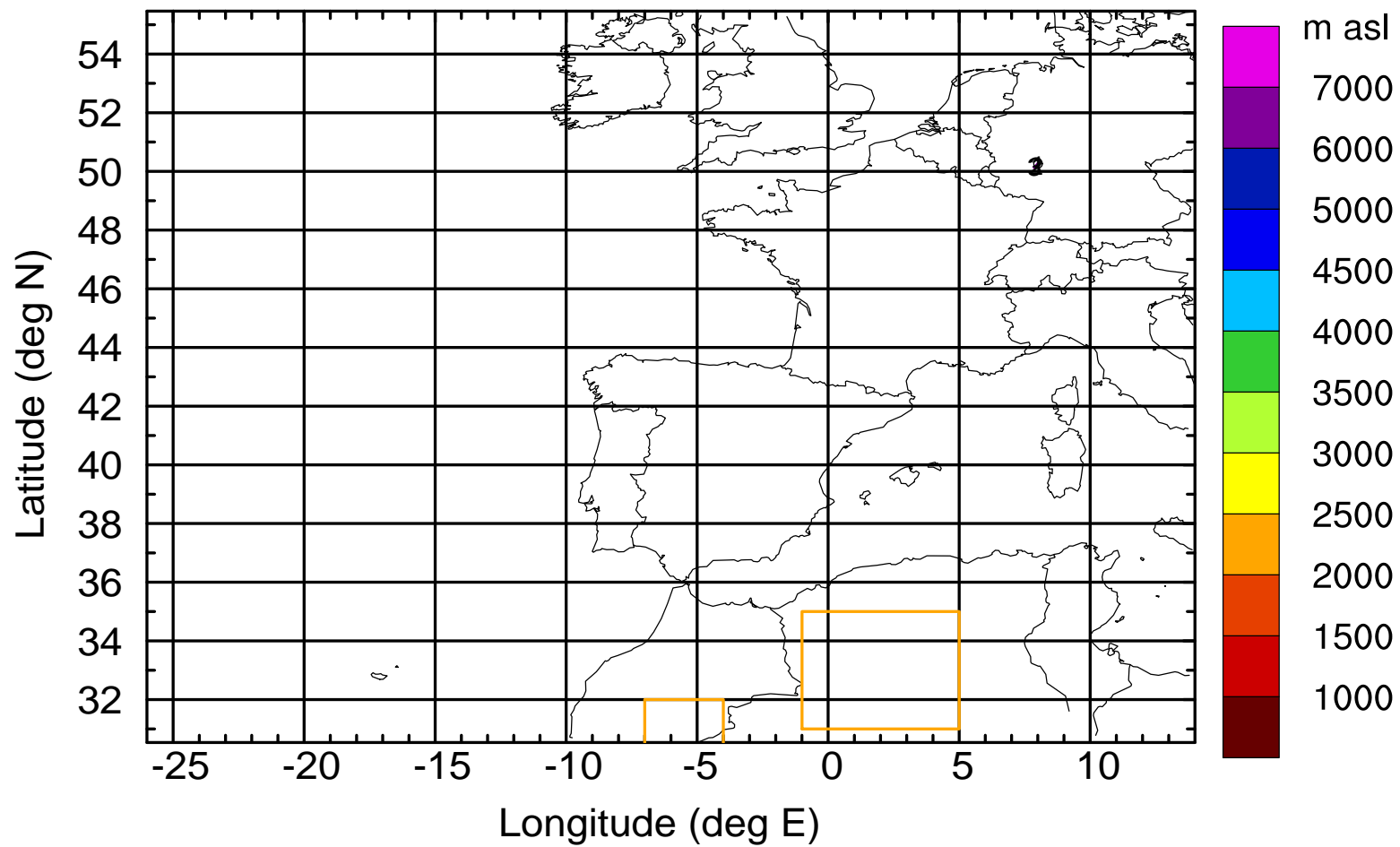
Level #7 of flight 170331a

BWD 20170431/08 -20H = 30/12 UTC



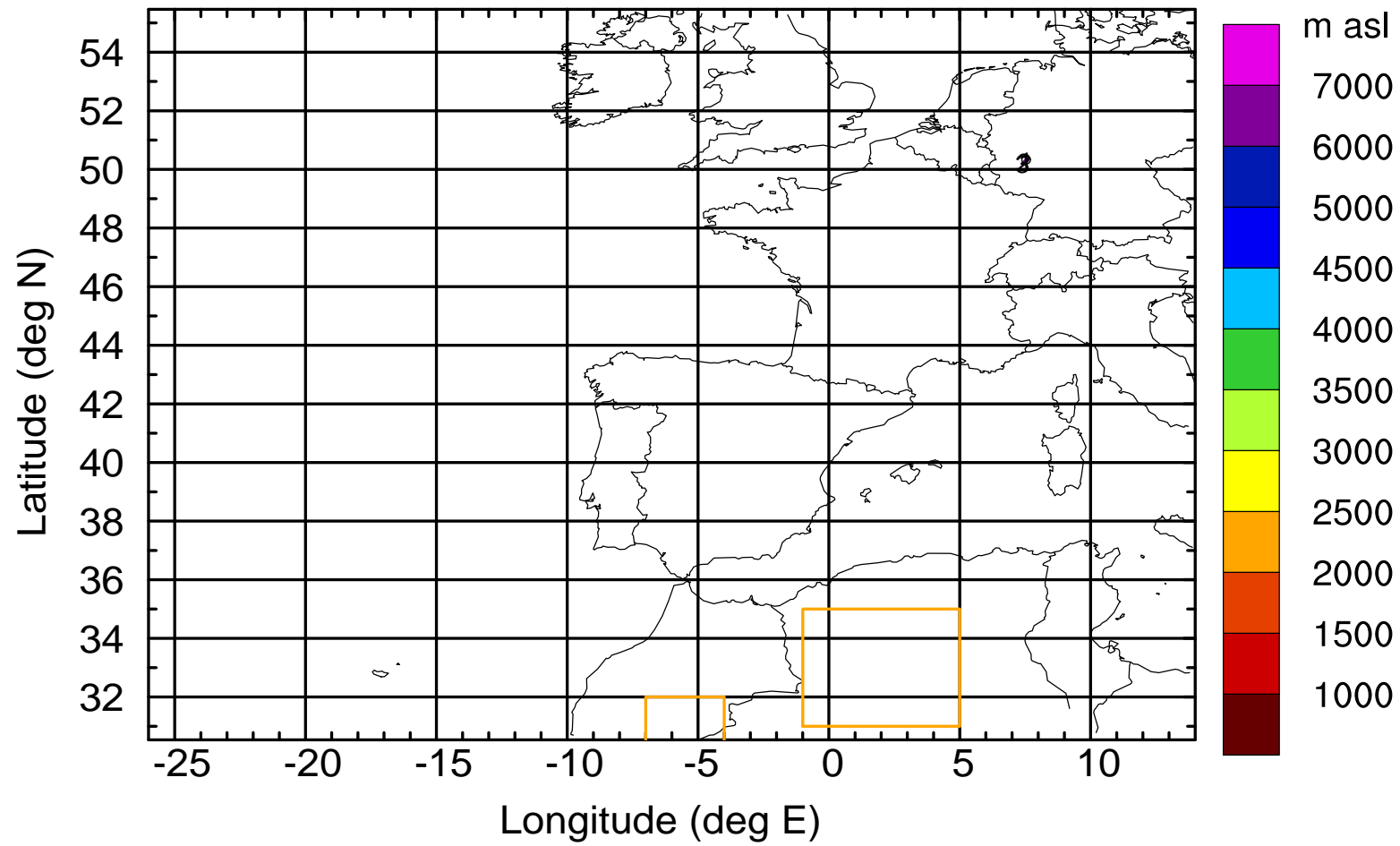
Level #7 of flight 170331a

BWD 20170431/08 -21H = 30/11 UTC



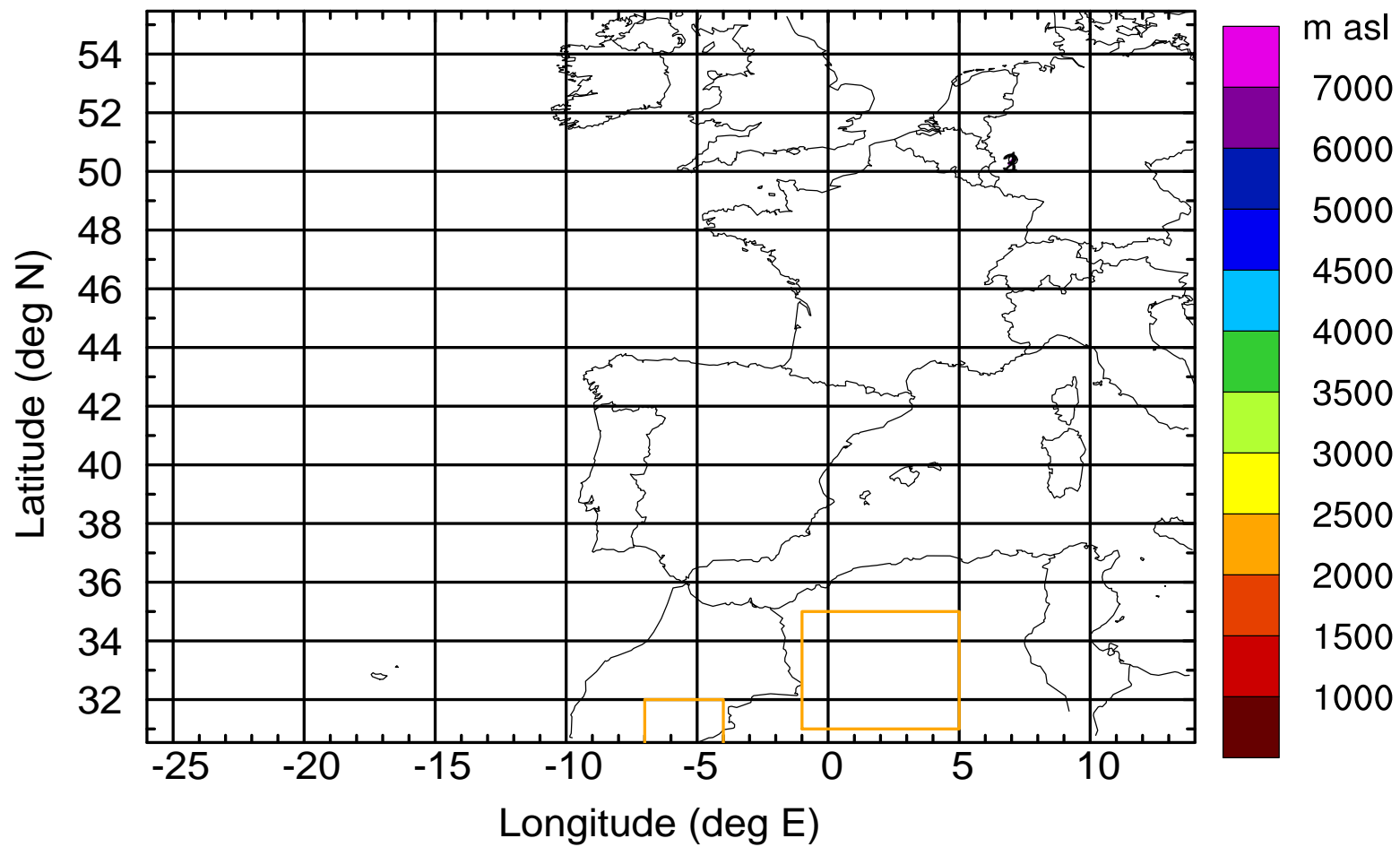
Level #7 of flight 170331a

BWD 20170431/08 -22H = 30/10 UTC



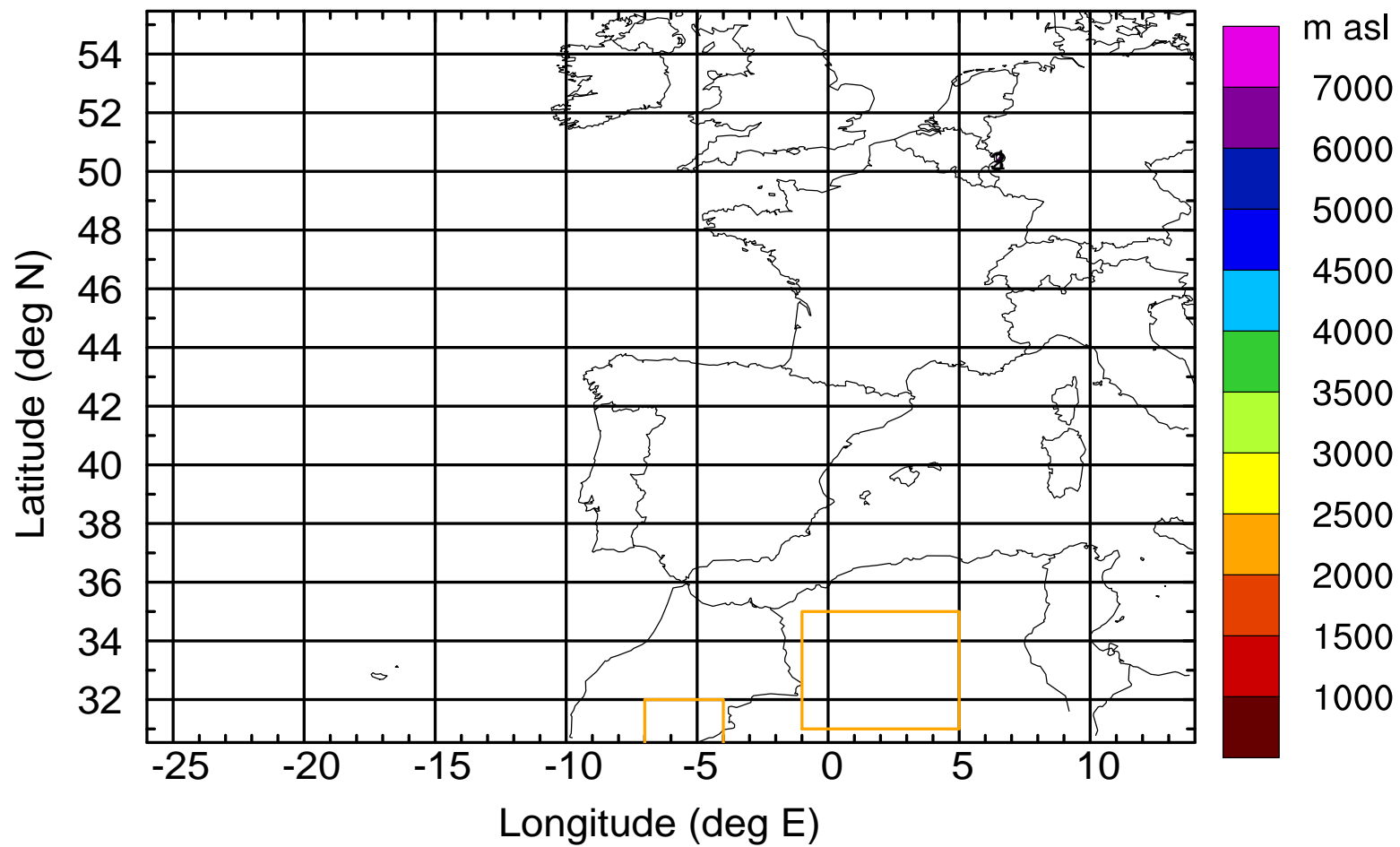
Level #7 of flight 170331a

BWD 20170431/08 -23H = 30/09 UTC



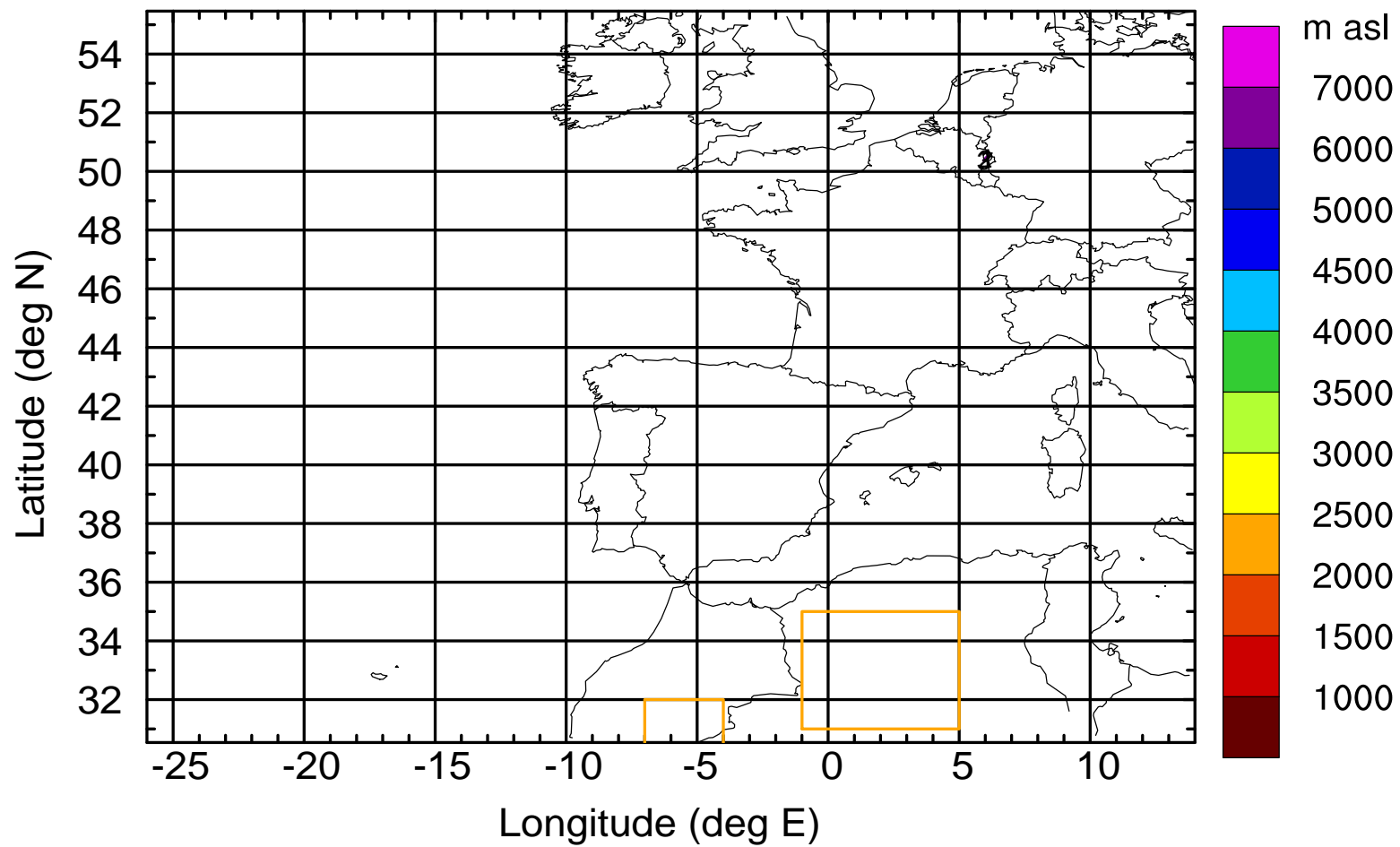
Level #7 of flight 170331a

BWD 20170431/08 -24H = 30/08 UTC



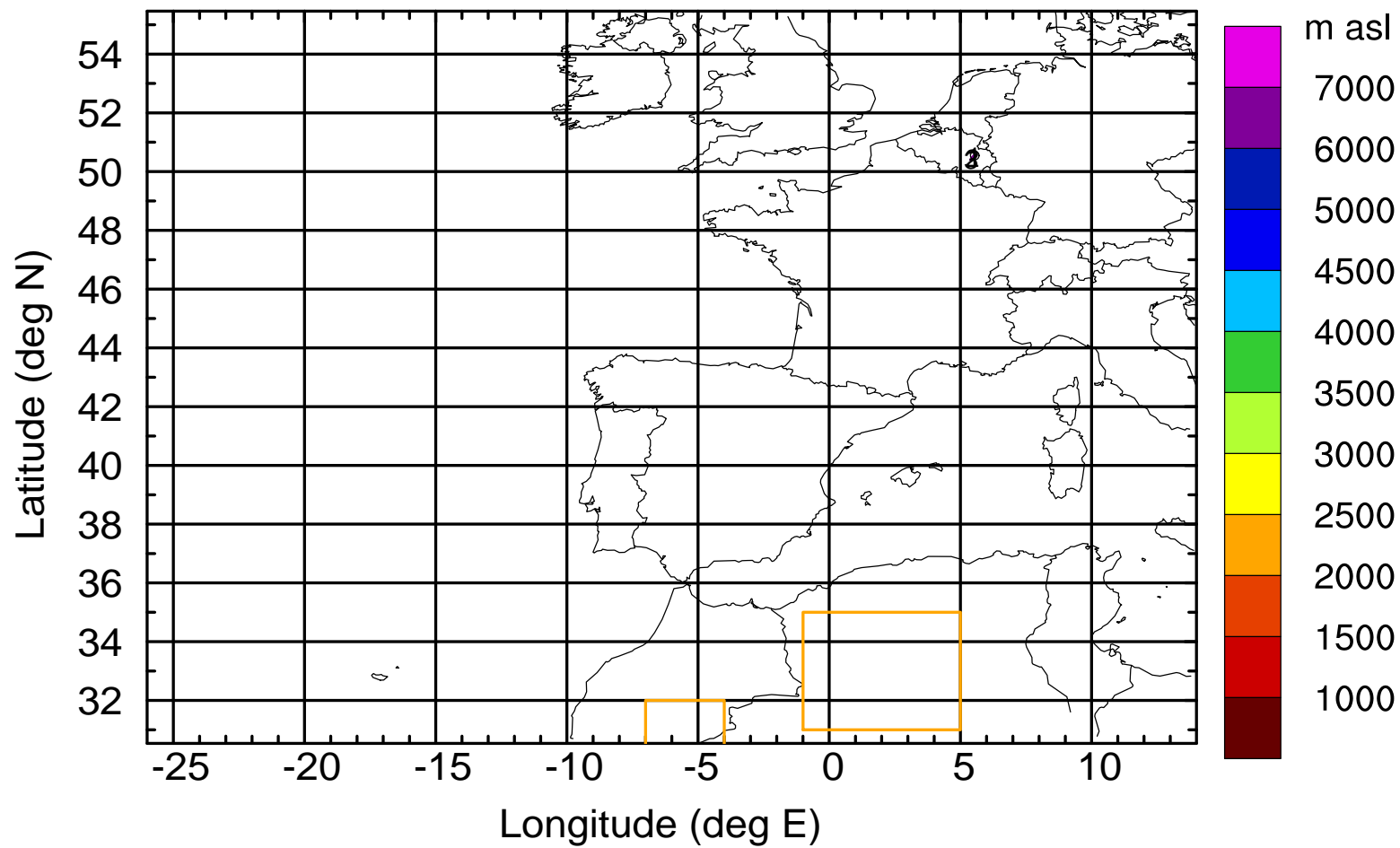
Level #7 of flight 170331a

BWD 20170431/08 -25H = 30/07 UTC



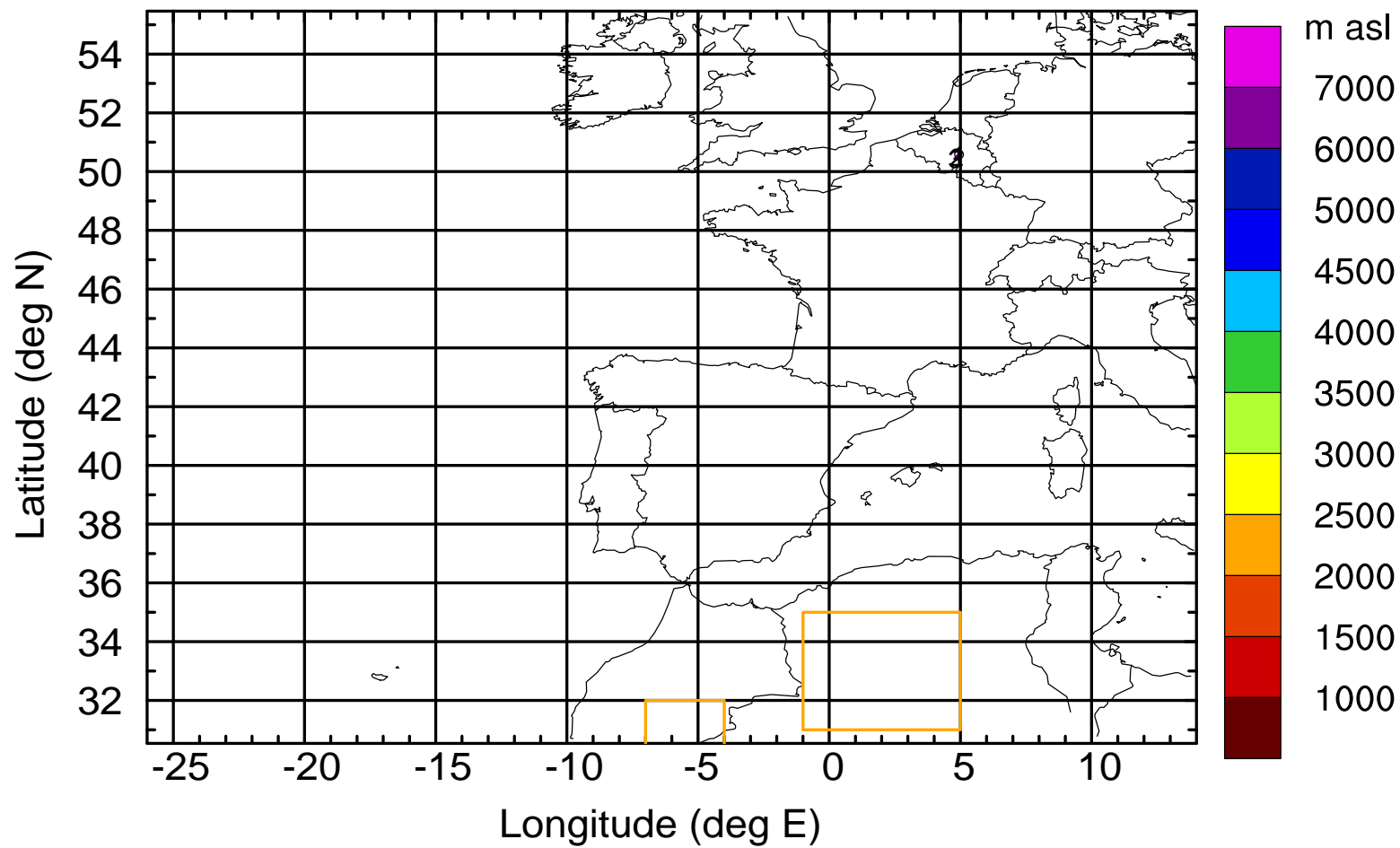
Level #7 of flight 170331a

BWD 20170431/08 -26H = 30/06 UTC



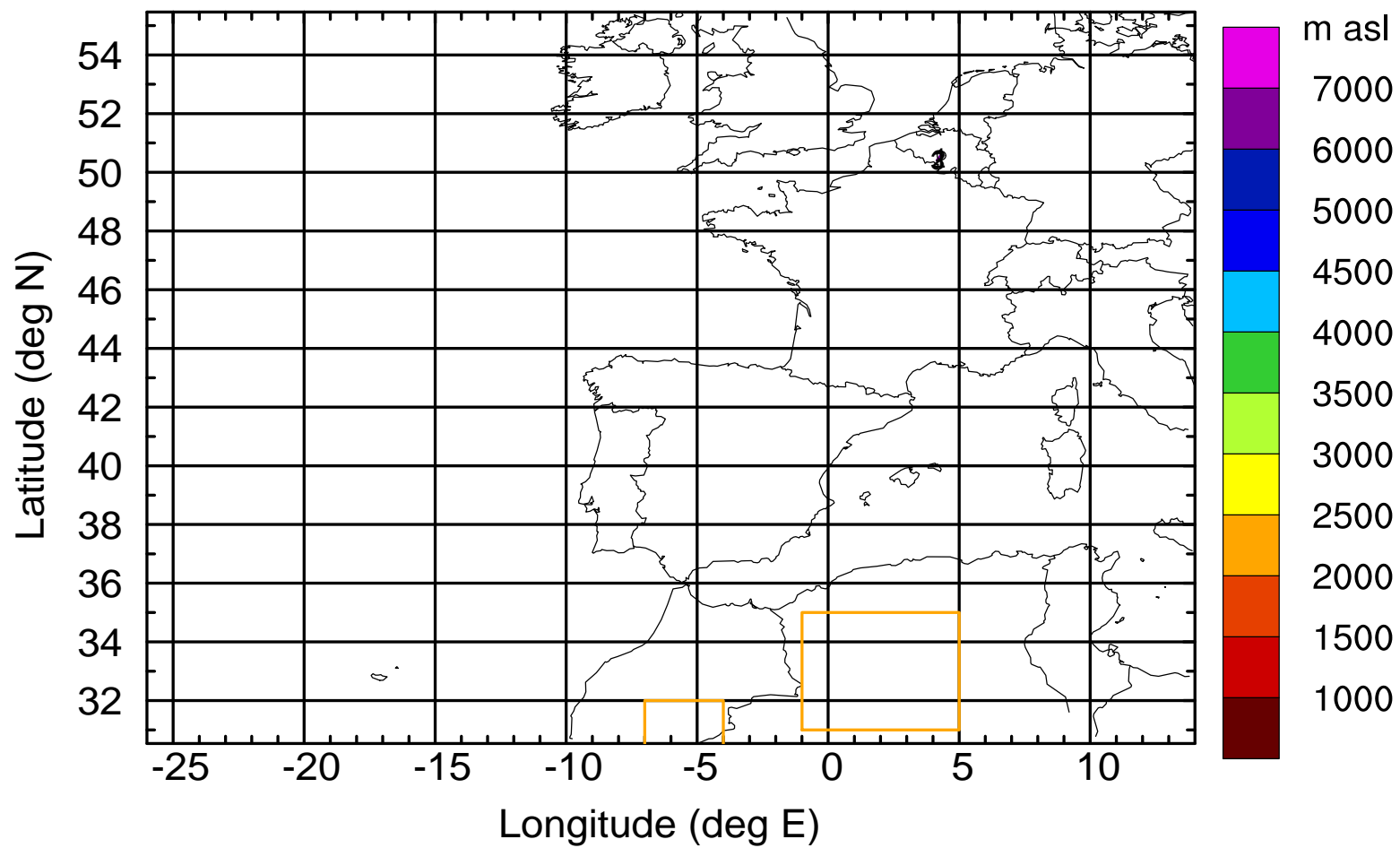
Level #7 of flight 170331a

BWD 20170431/08 -27H = 30/05 UTC



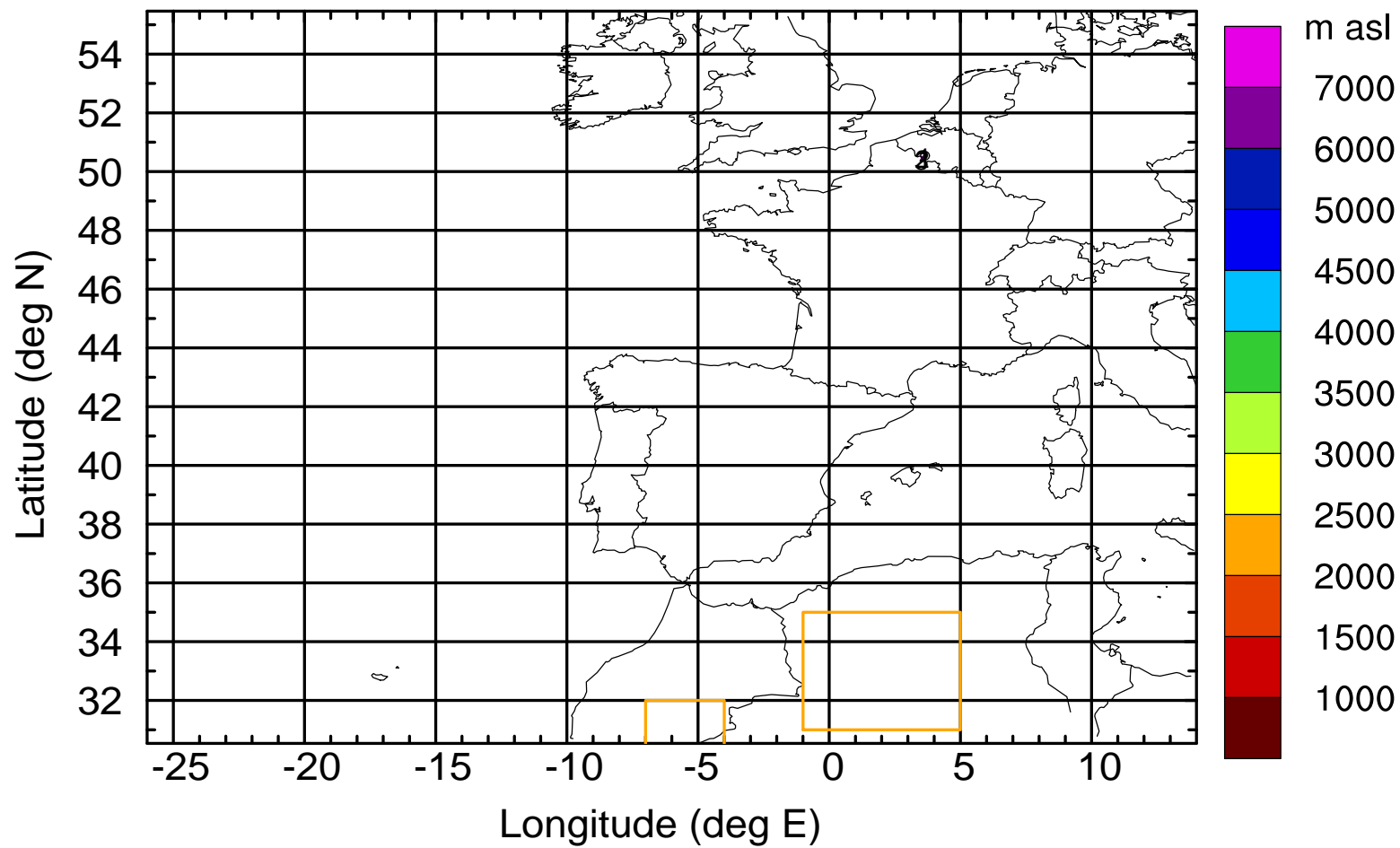
Level #7 of flight 170331a

BWD 20170431/08 -28H = 30/04 UTC



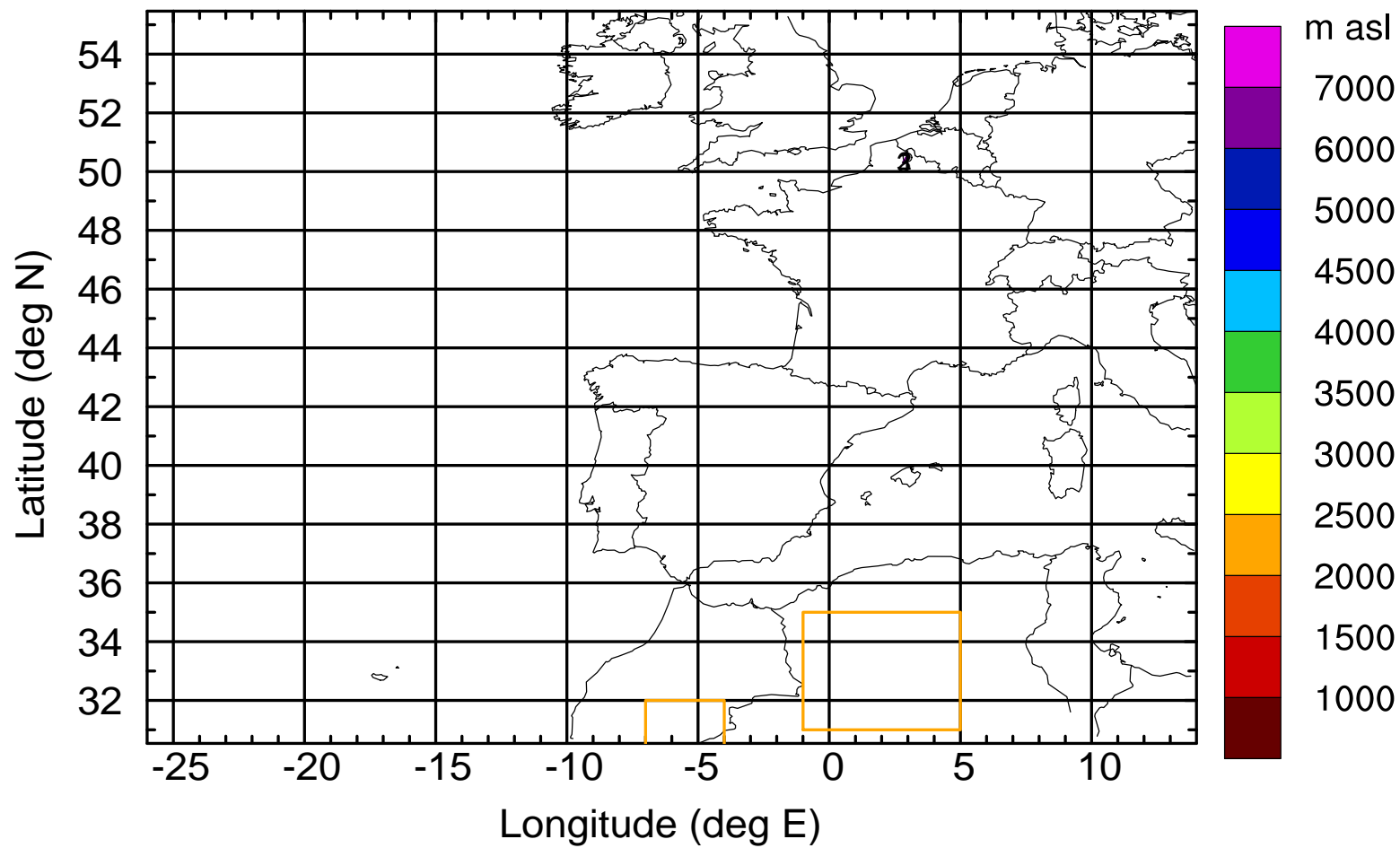
Level #7 of flight 170331a

BWD 20170431/08 -29H = 30/03 UTC



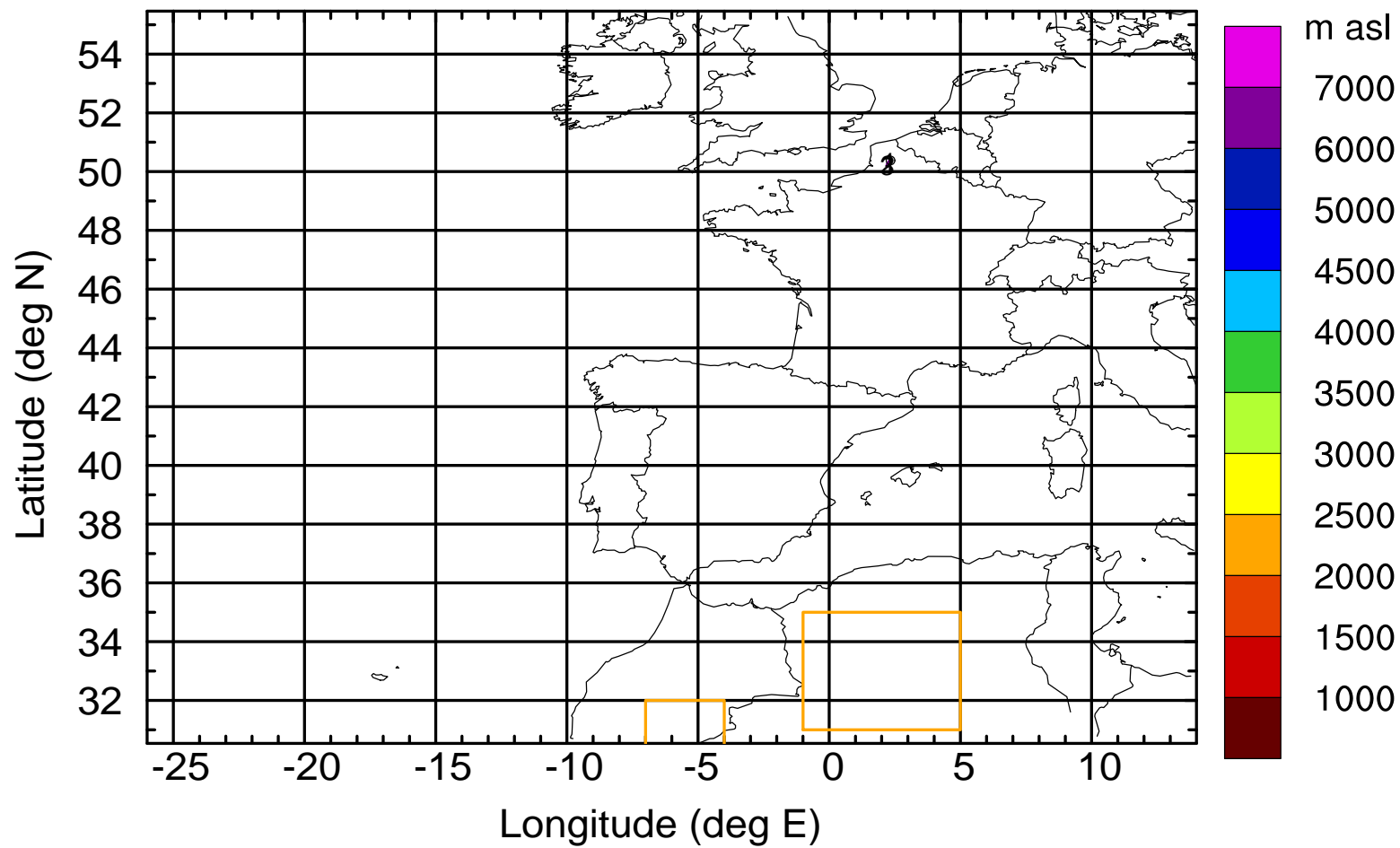
Level #7 of flight 170331a

BWD 20170431/08 -30H = 30/02 UTC



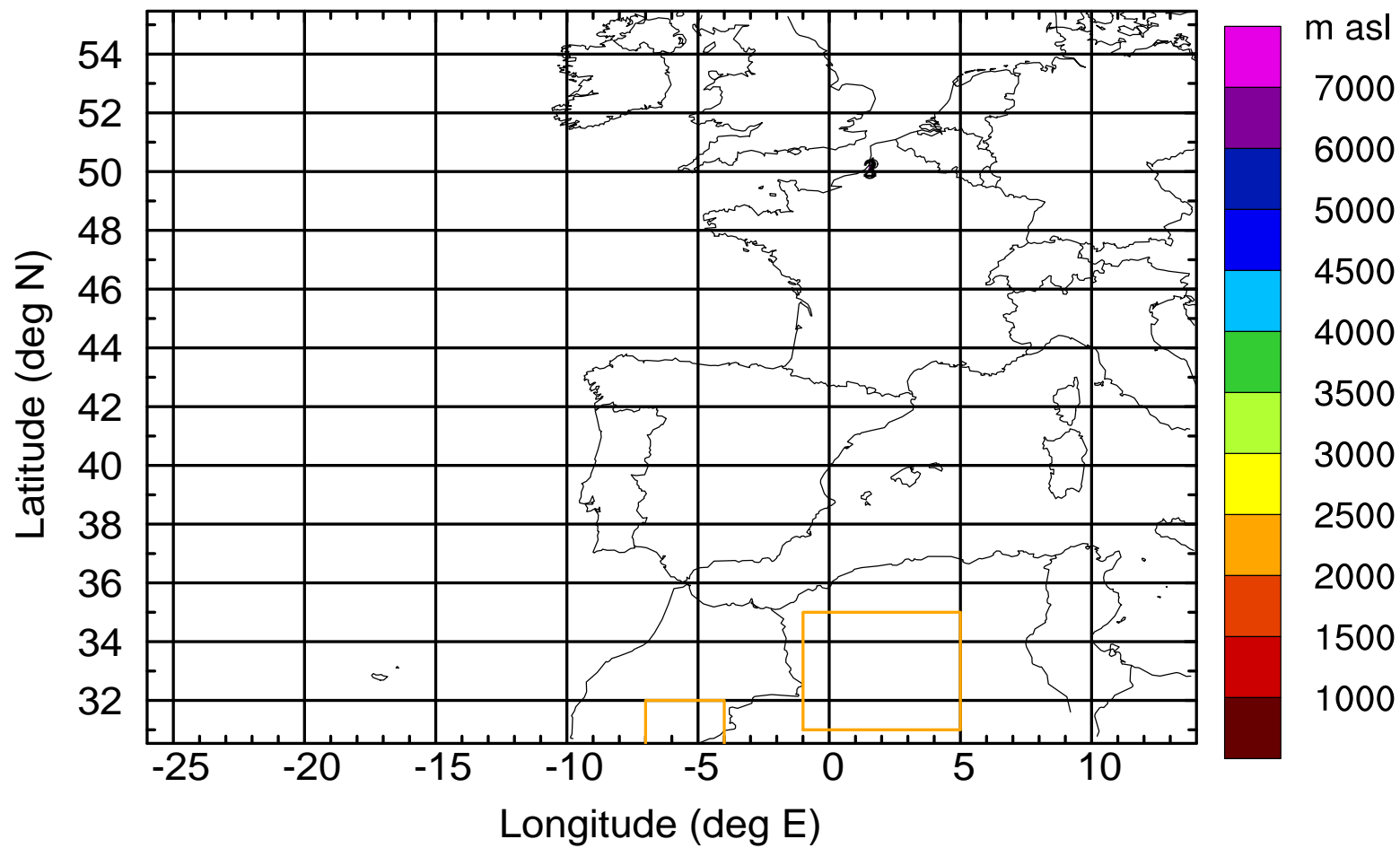
Level #7 of flight 170331a

BWD 20170431/08 -31H = 30/01 UTC



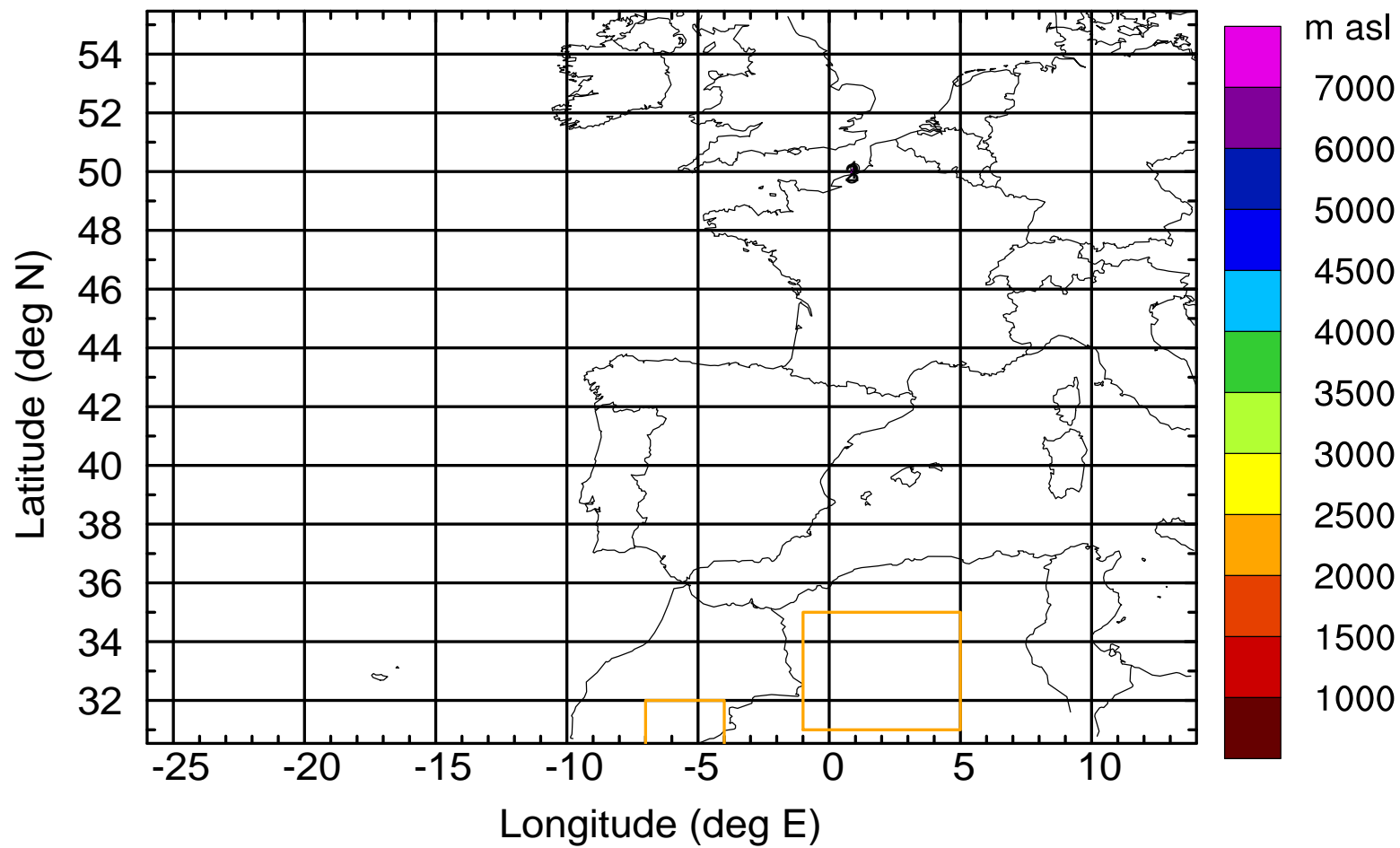
Level #7 of flight 170331a

BWD 20170431/08 -32H = 30/00 UTC



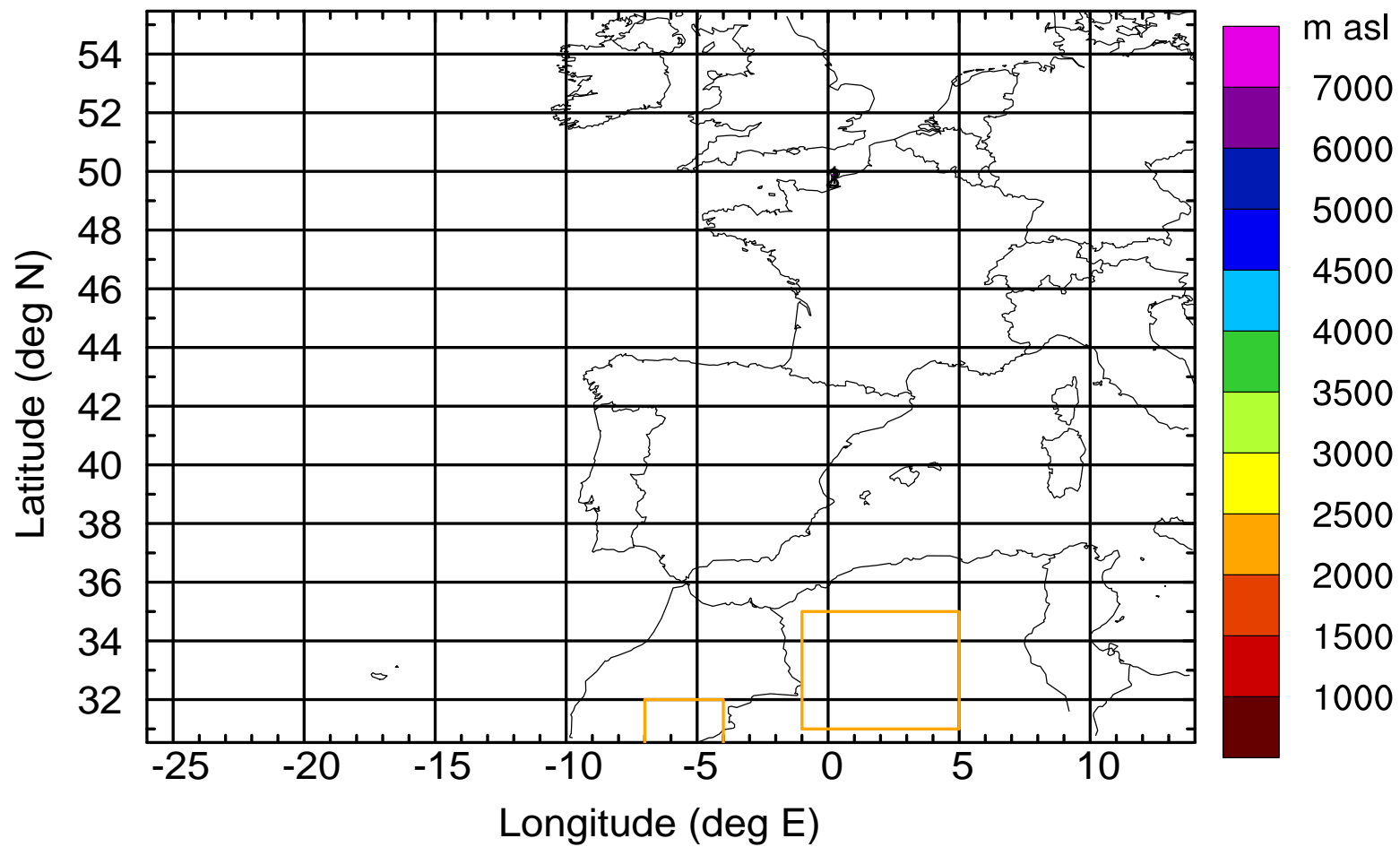
Level #7 of flight 170331a

BWD 20170431/08 -33H = 29/23 UTC



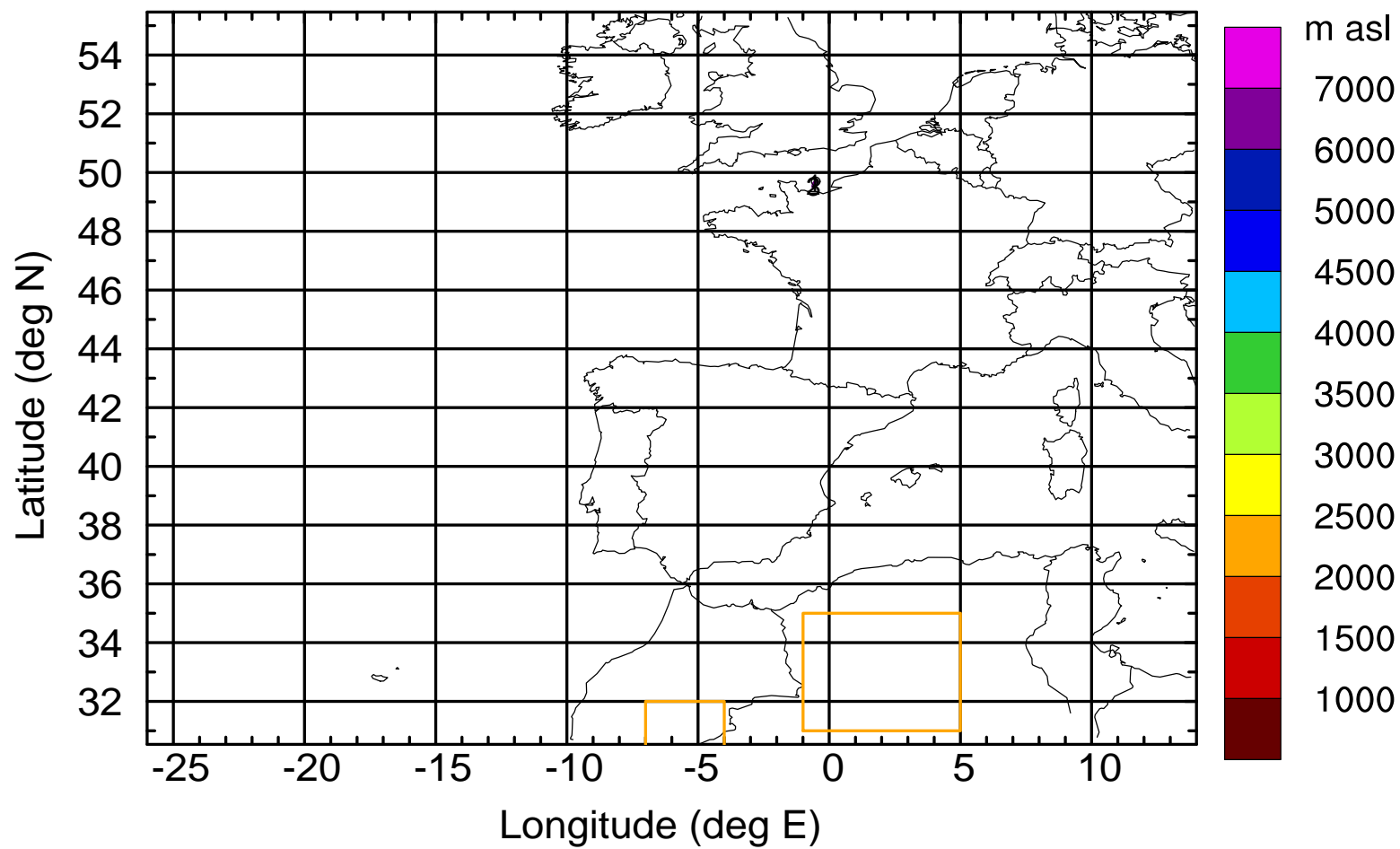
Level #7 of flight 170331a

BWD 20170431/08 -34H = 29/22 UTC



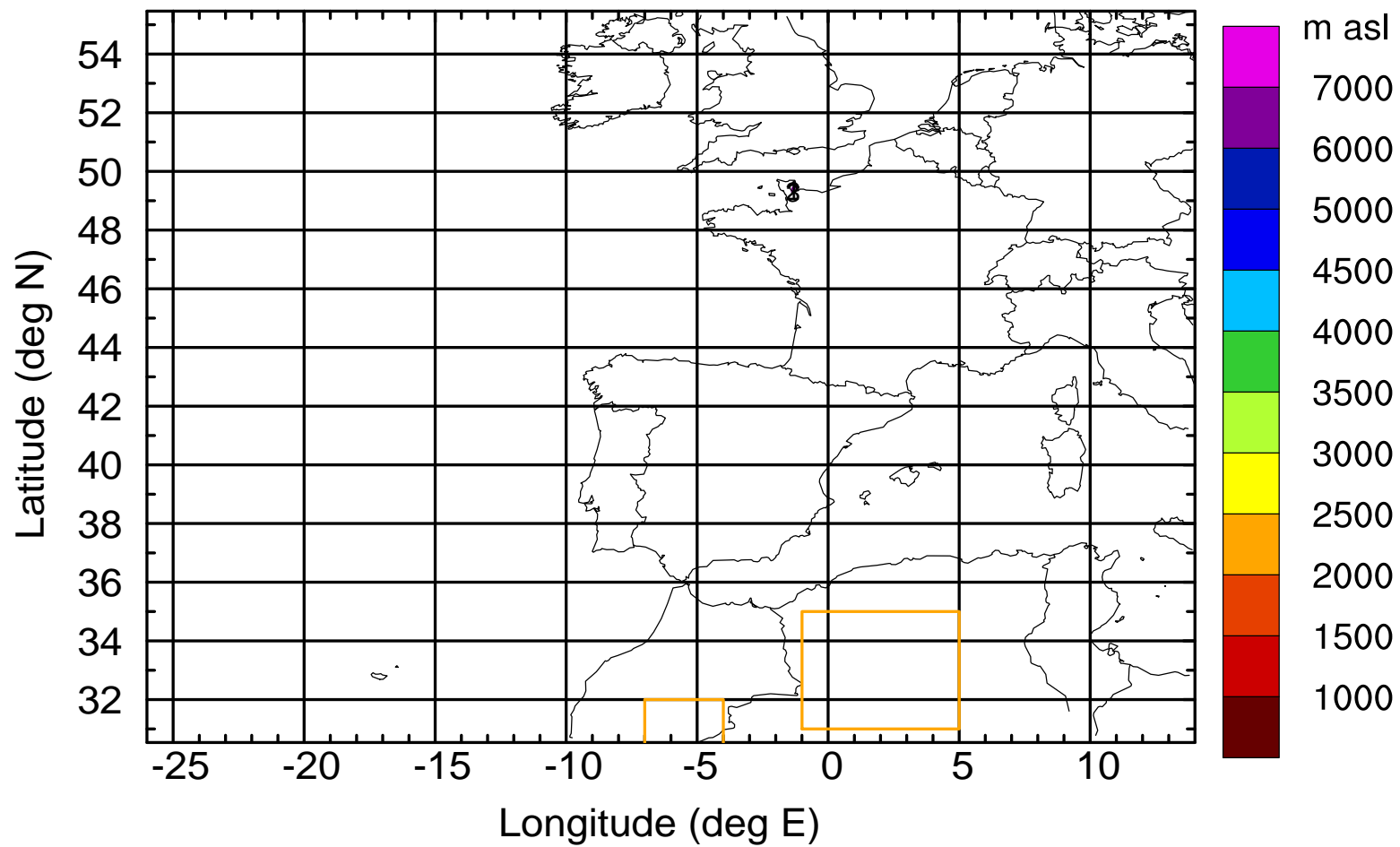
Level #7 of flight 170331a

BWD 20170431/08 -35H = 29/21 UTC



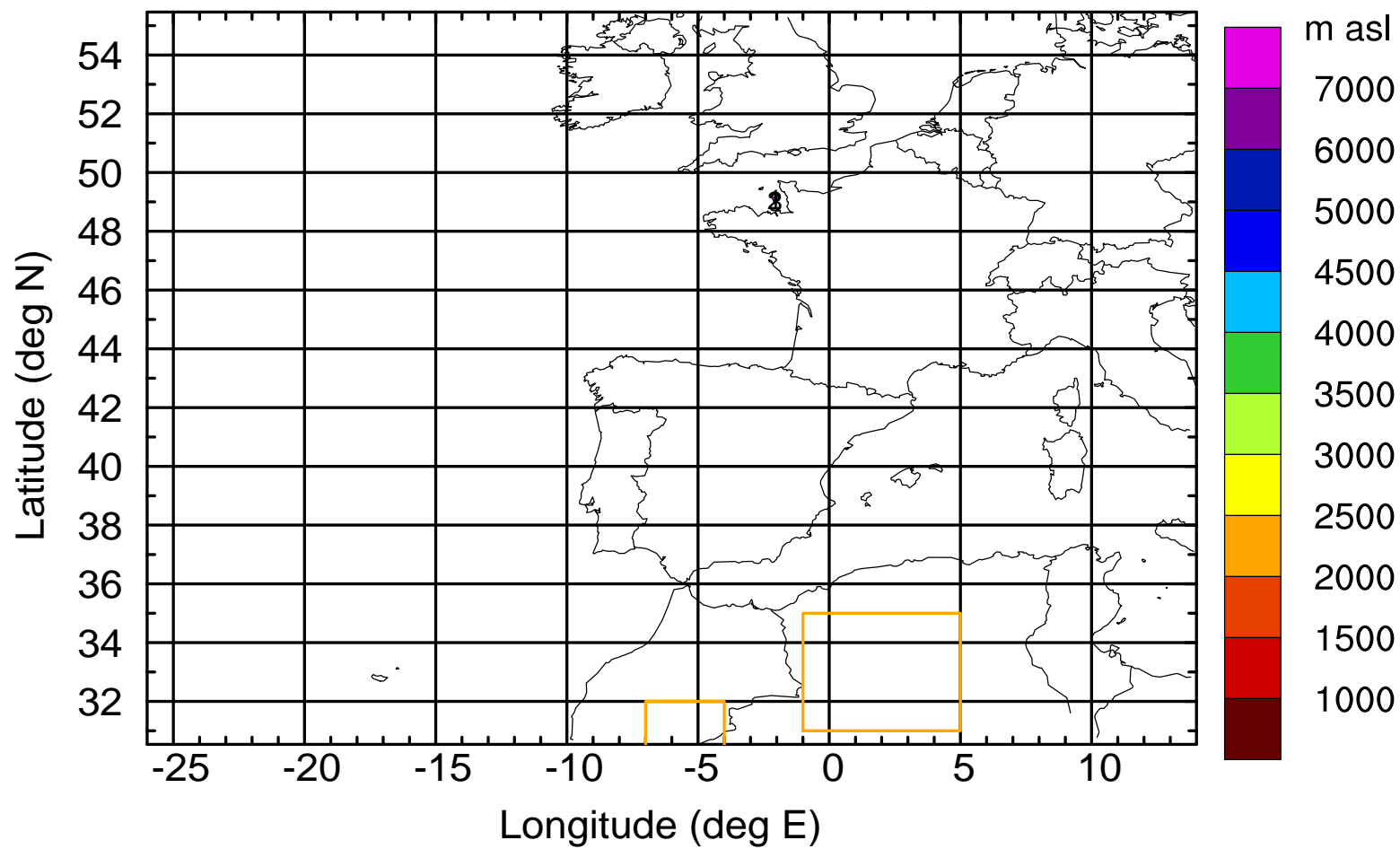
Level #7 of flight 170331a

BWD 20170431/08 -36H = 29/20 UTC



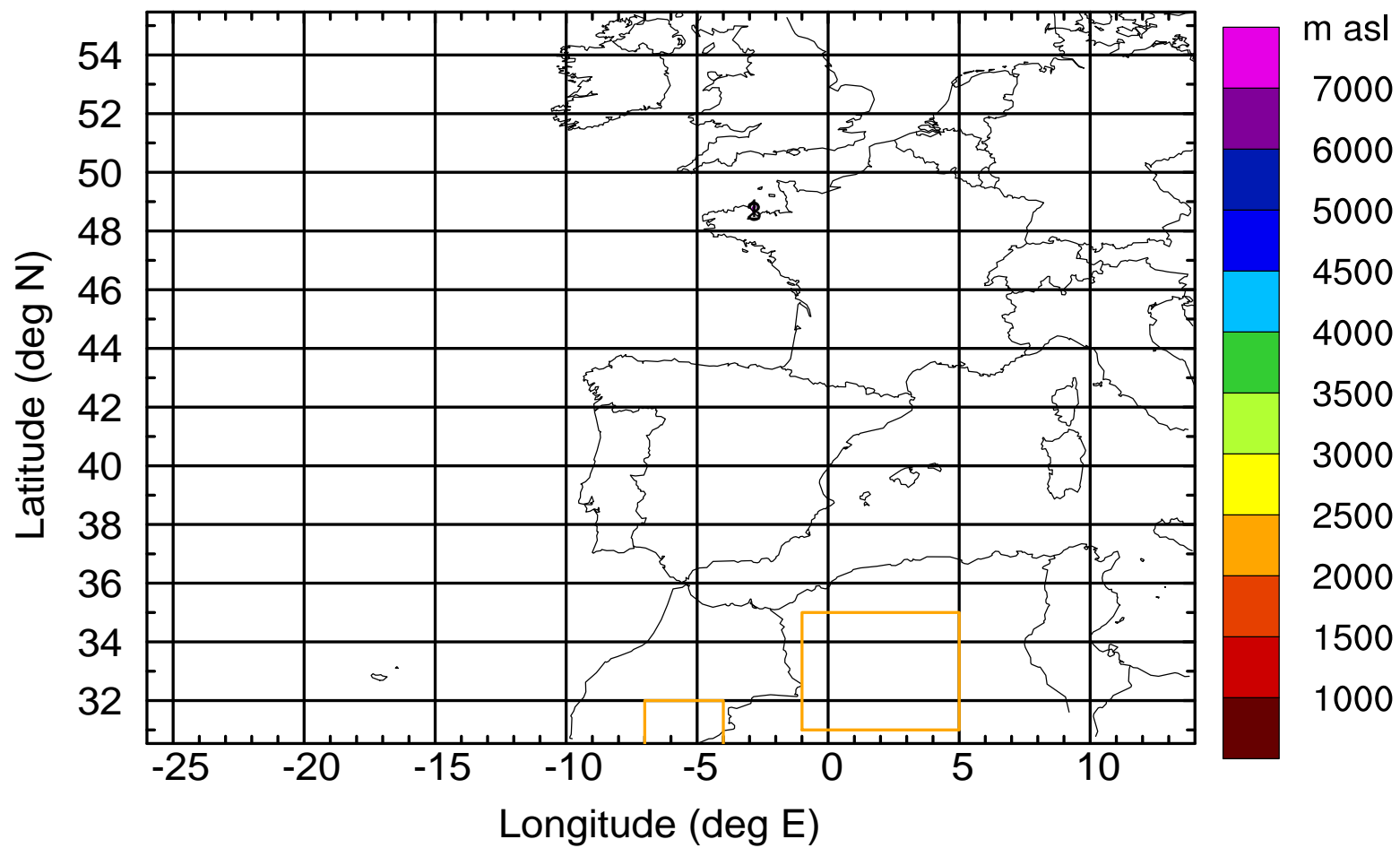
Level #7 of flight 170331a

BWD 20170431/08 -37H = 29/19 UTC



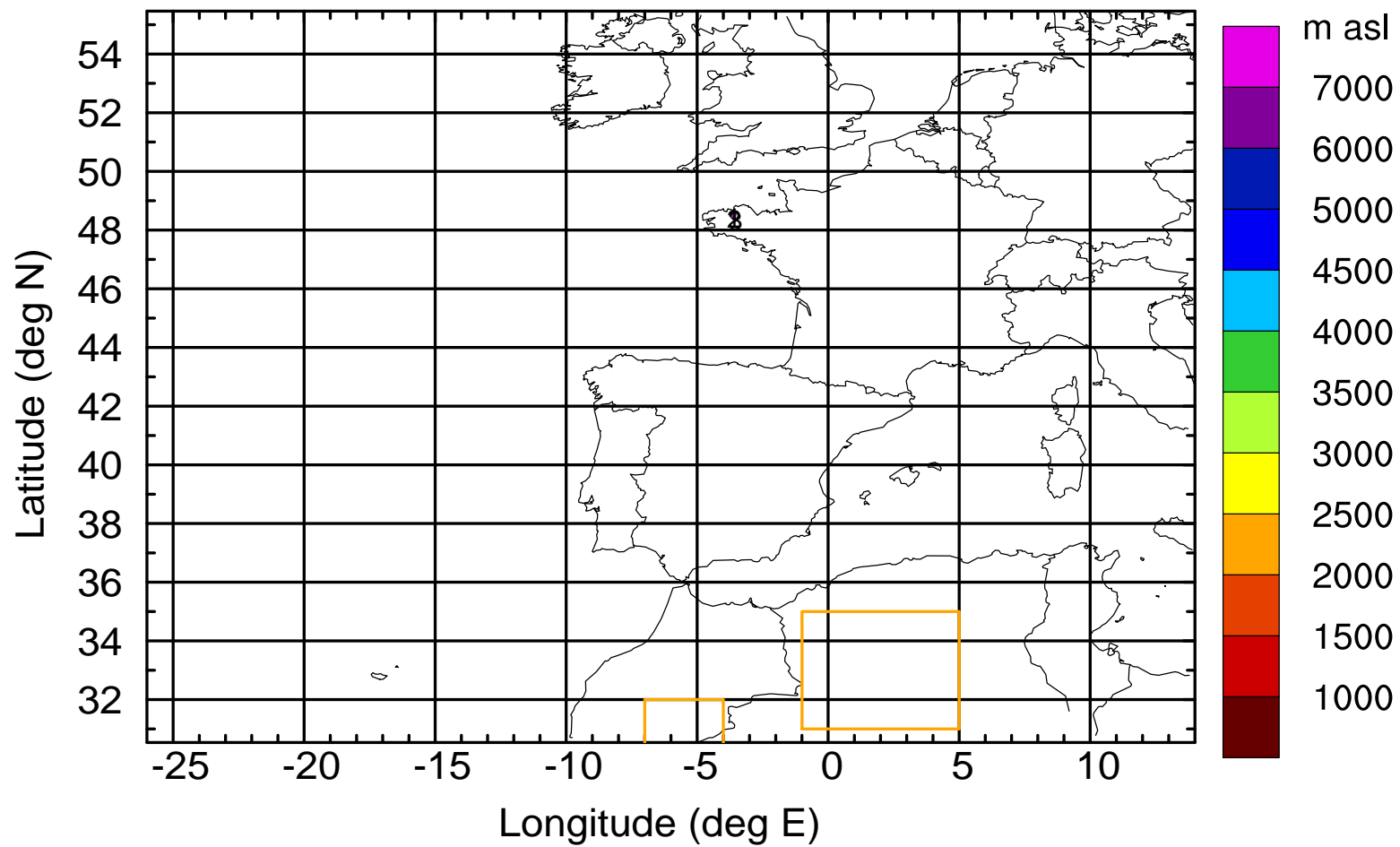
Level #7 of flight 170331a

BWD 20170431/08 -38H = 29/18 UTC



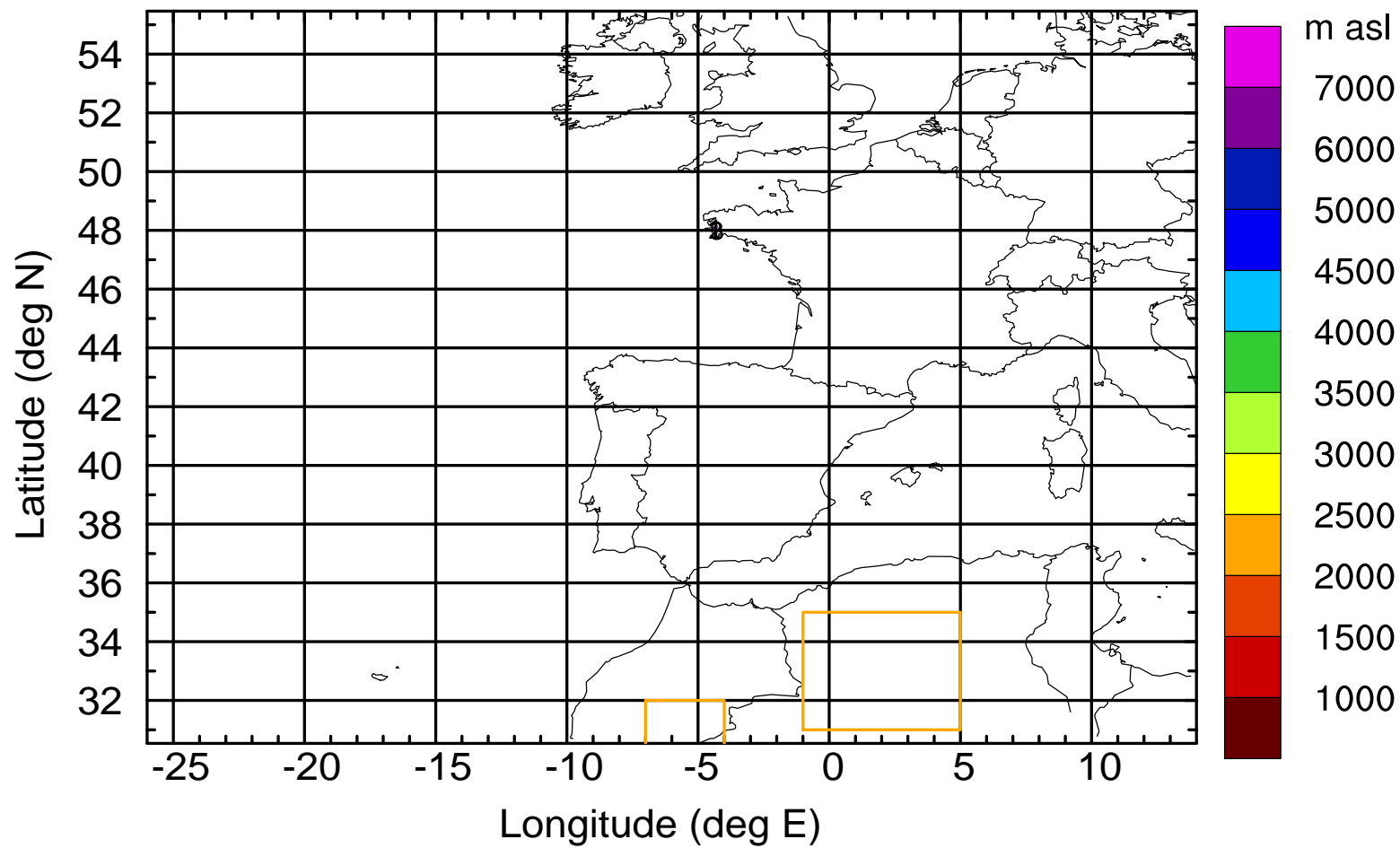
Level #7 of flight 170331a

BWD 20170431/08 -39H = 29/17 UTC



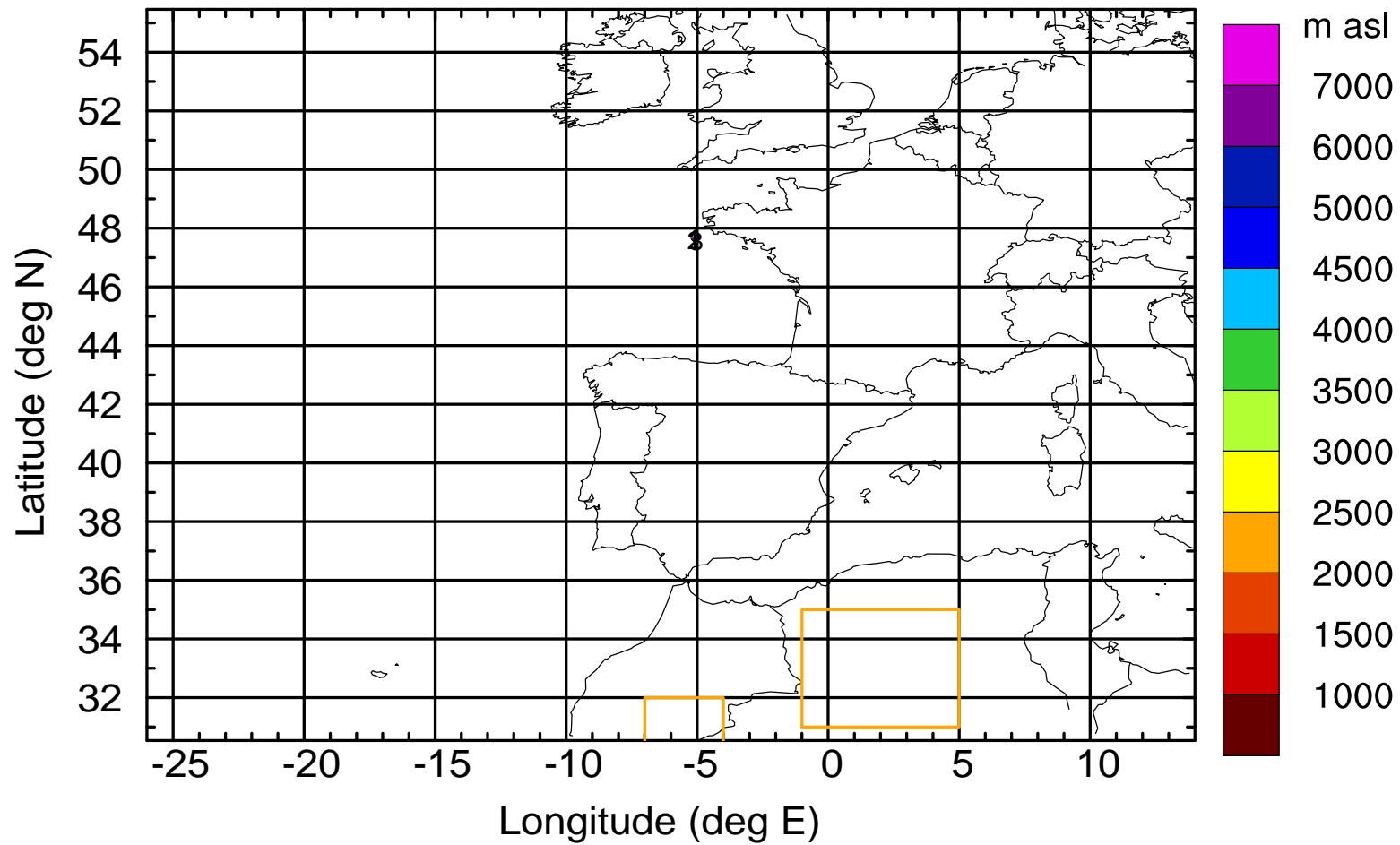
Level #7 of flight 170331a

BWD 20170431/08 -40H = 29/16 UTC



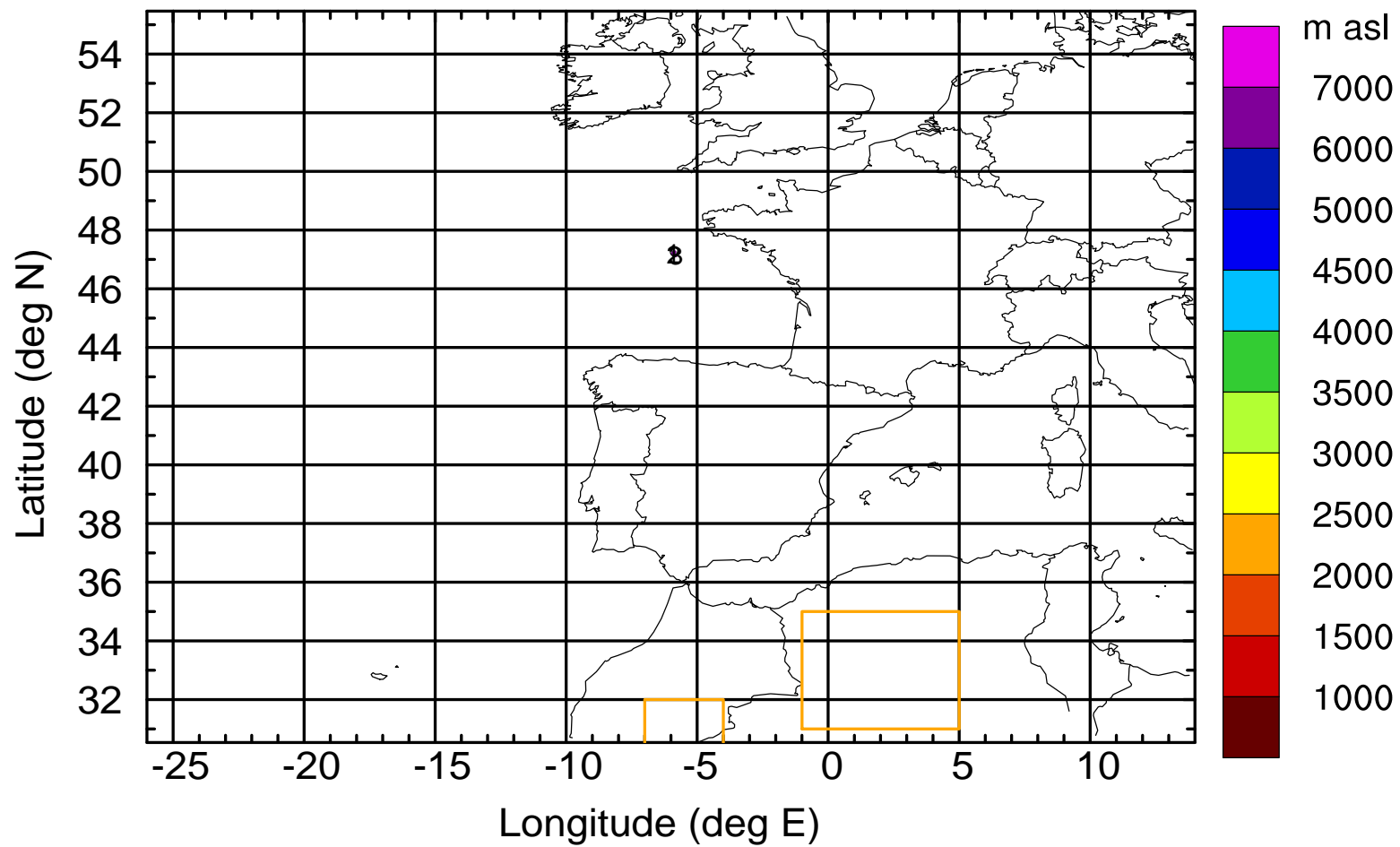
Level #7 of flight 170331a

BWD 20170431/08 -41H = 29/15 UTC



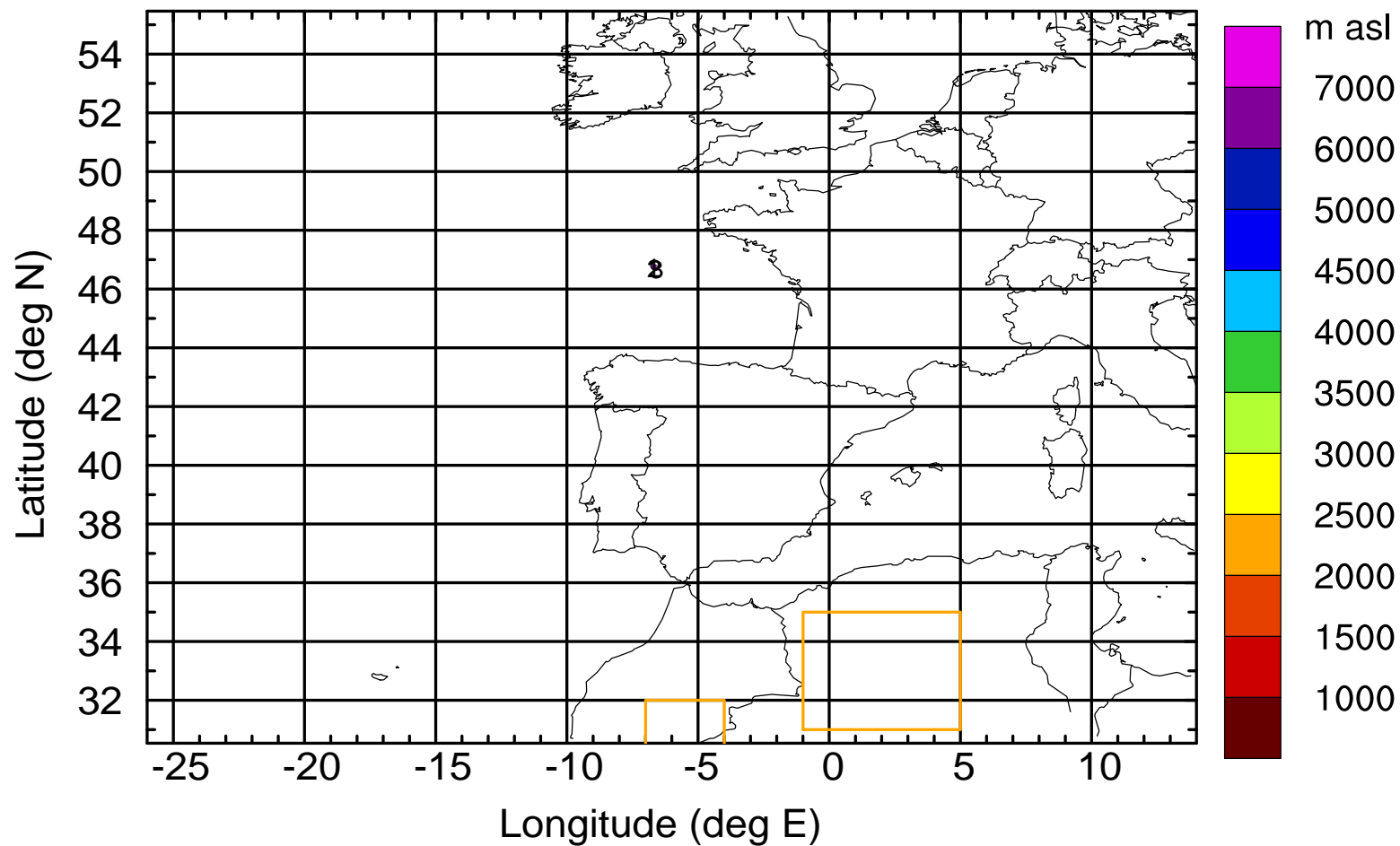
Level #7 of flight 170331a

BWD 20170431/08 -42H = 29/14 UTC



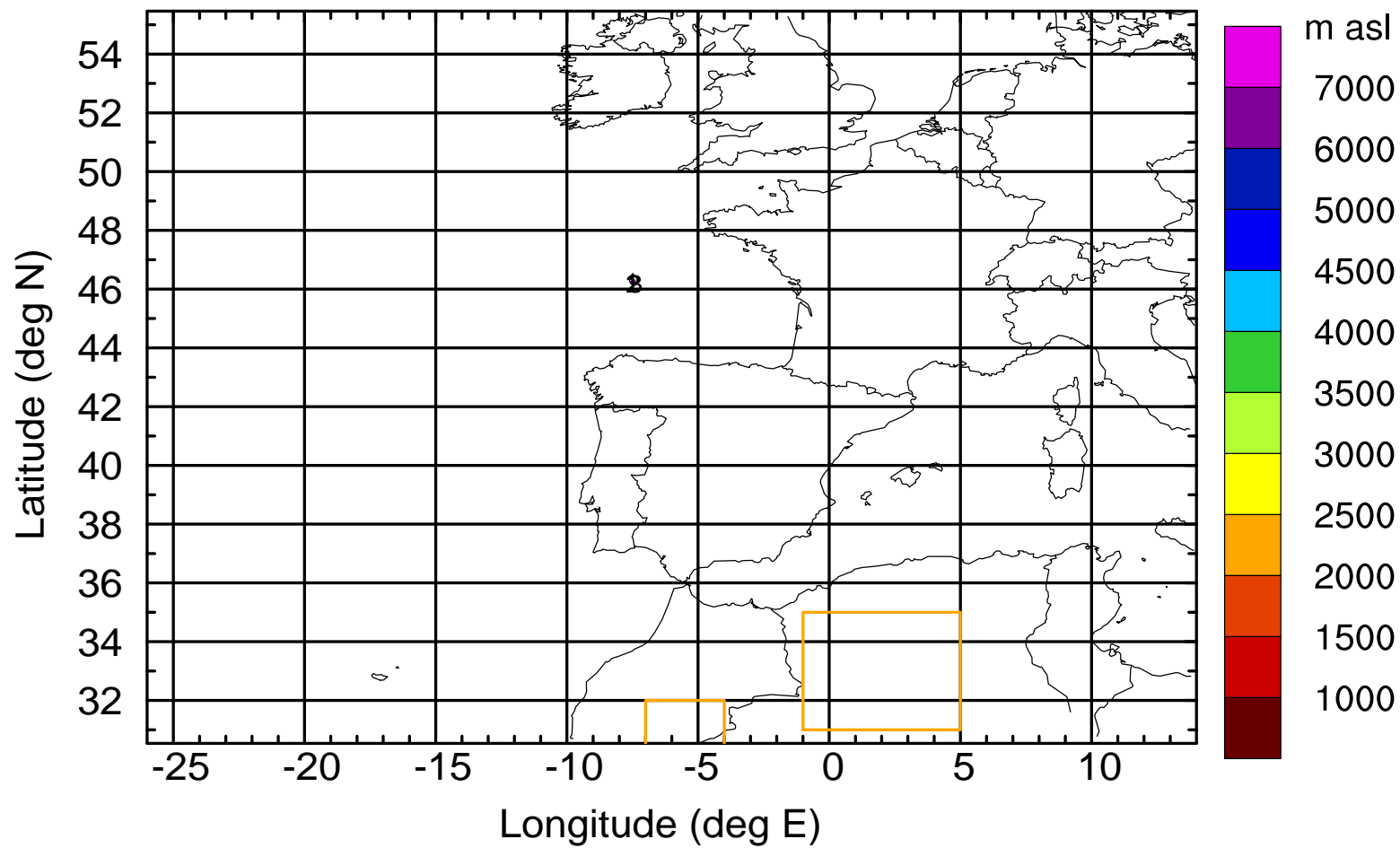
Level #7 of flight 170331a

BWD 20170431/08 -43H = 29/13 UTC



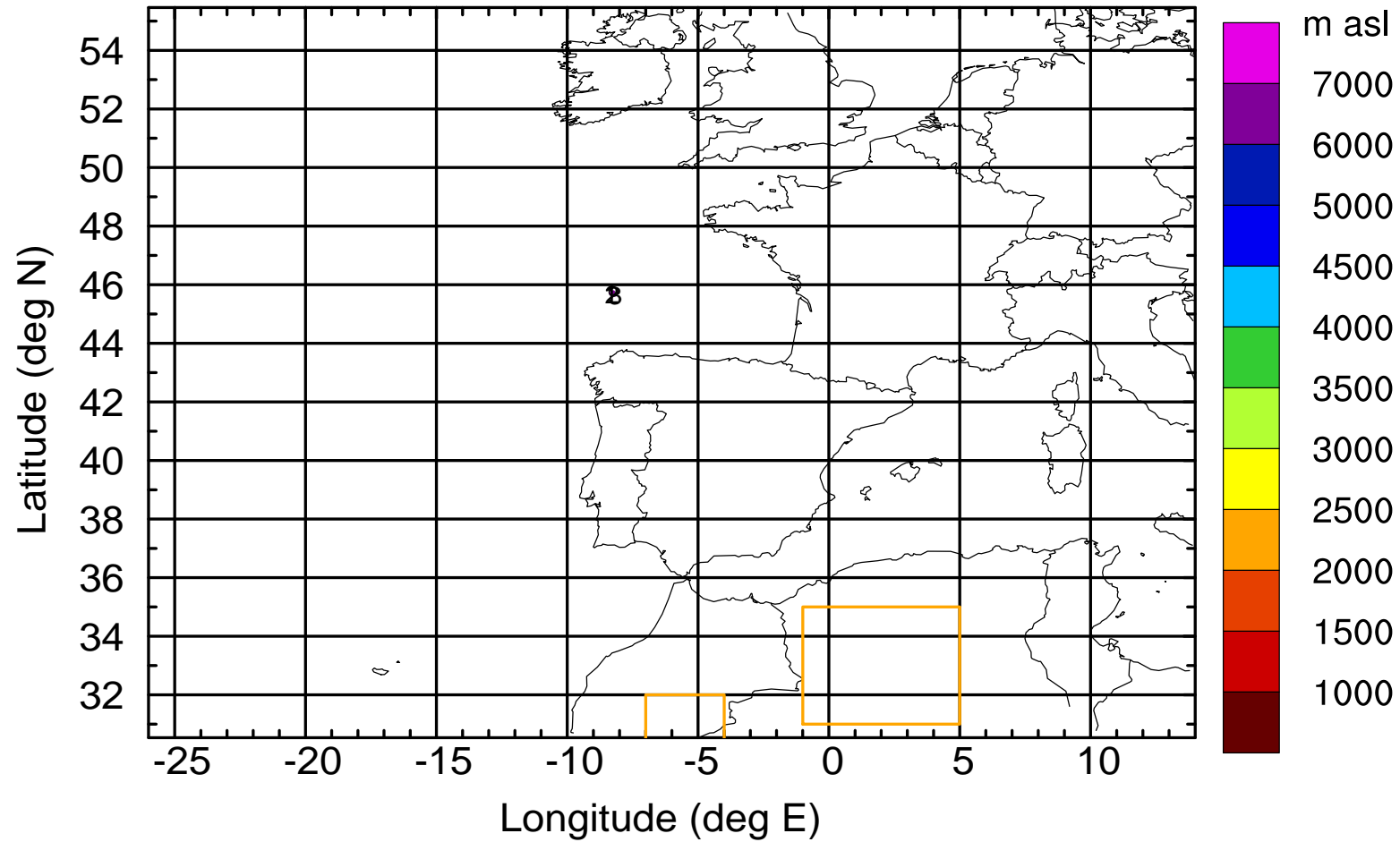
Level #7 of flight 170331a

BWD 20170431/08 -44H = 29/12 UTC



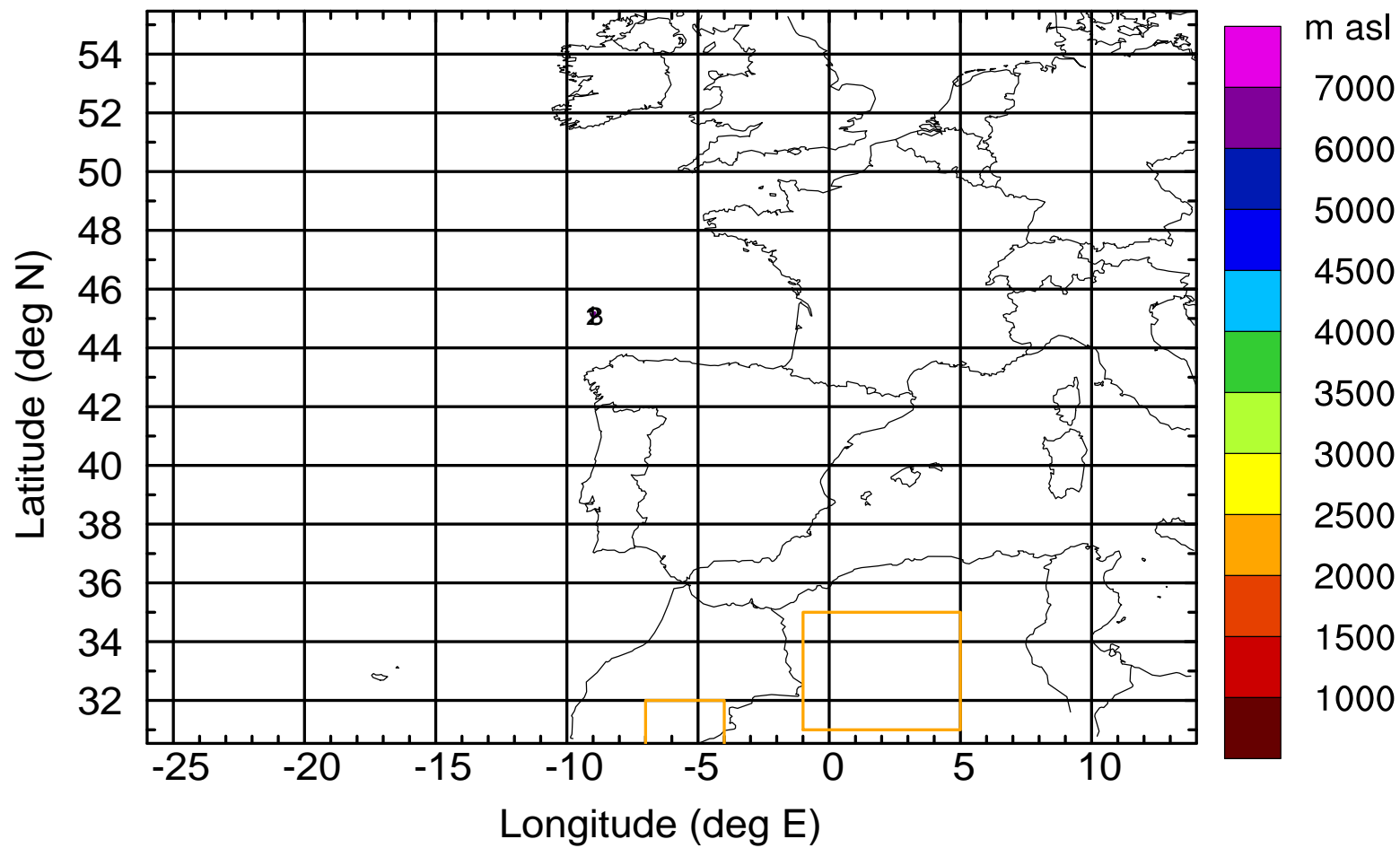
Level #7 of flight 170331a

BWD 20170431/08 -45H = 29/11 UTC



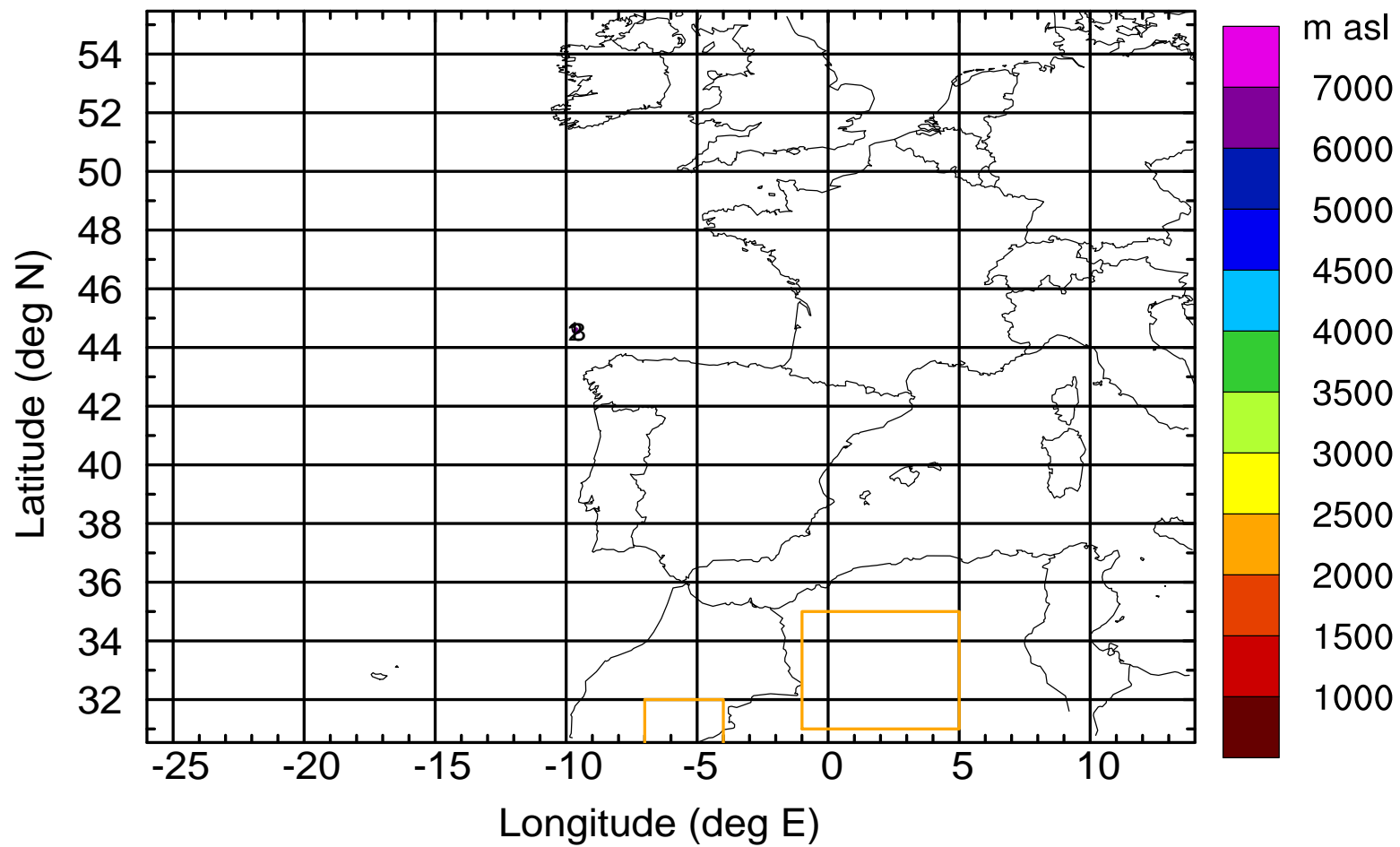
Level #7 of flight 170331a

BWD 20170431/08 -46H = 29/10 UTC



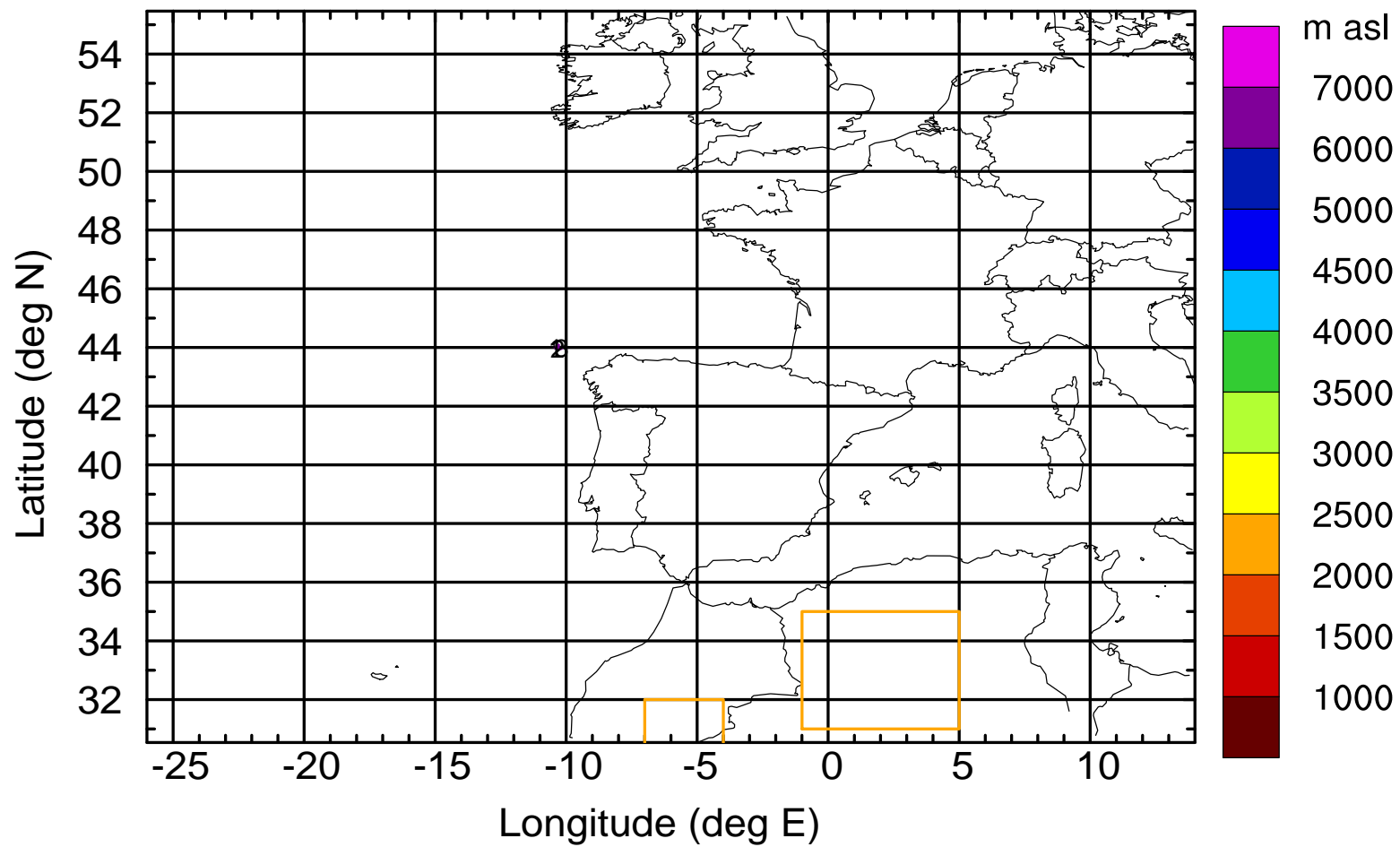
Level #7 of flight 170331a

BWD 20170431/08 -47H = 29/09 UTC



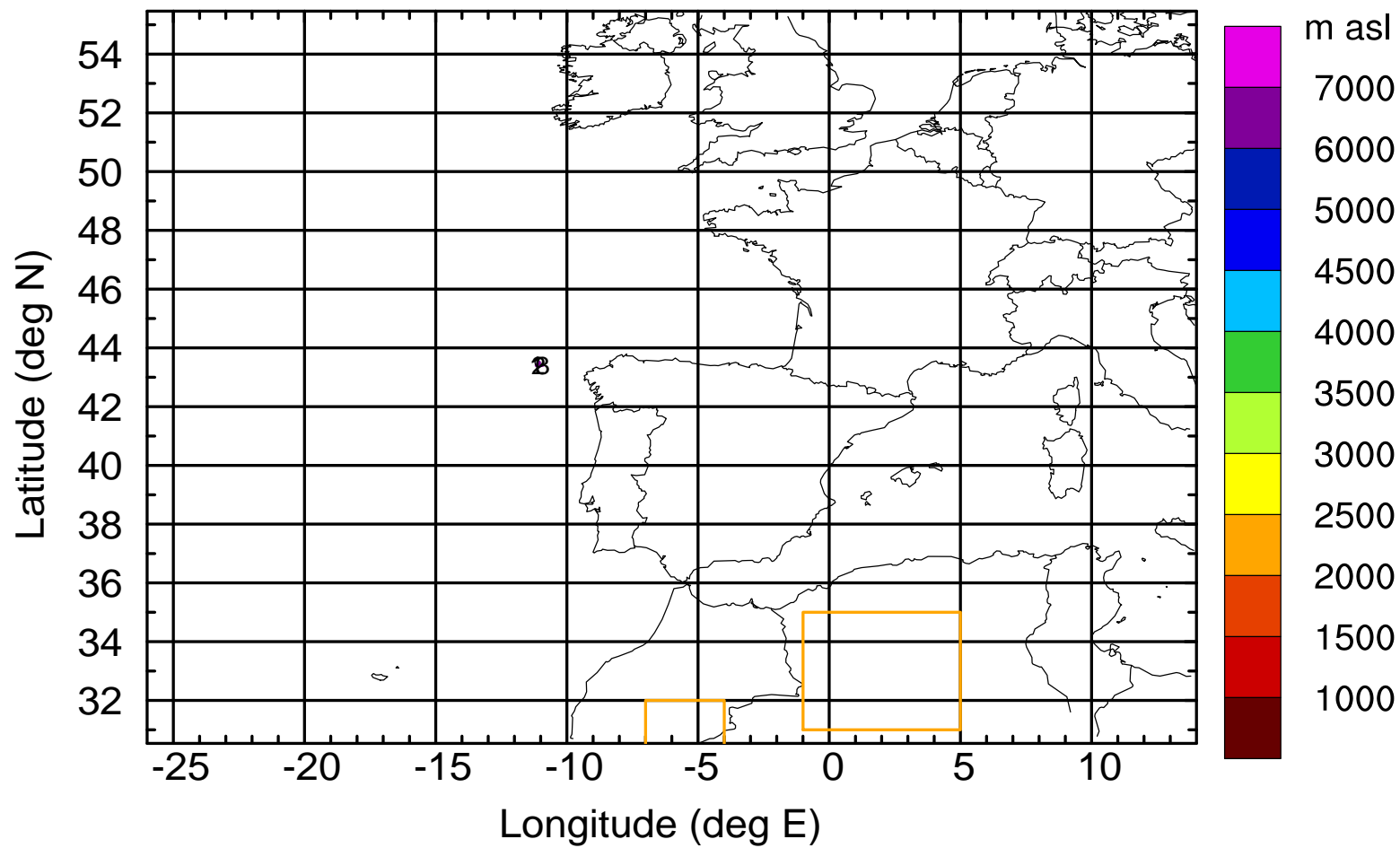
Level #7 of flight 170331a

BWD 20170431/08 -48H = 29/08 UTC



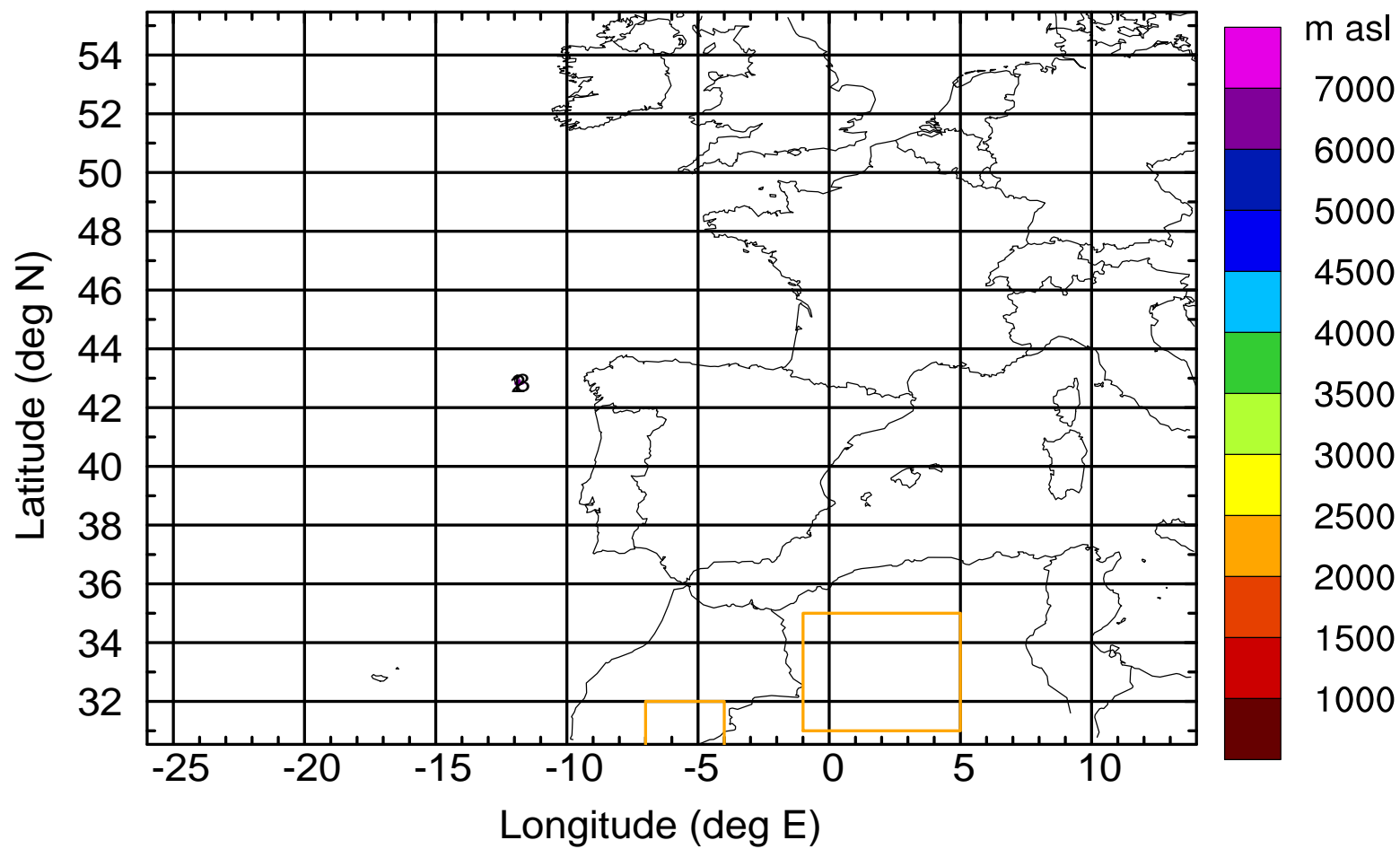
Level #7 of flight 170331a

BWD 20170431/08 -49H = 29/07 UTC



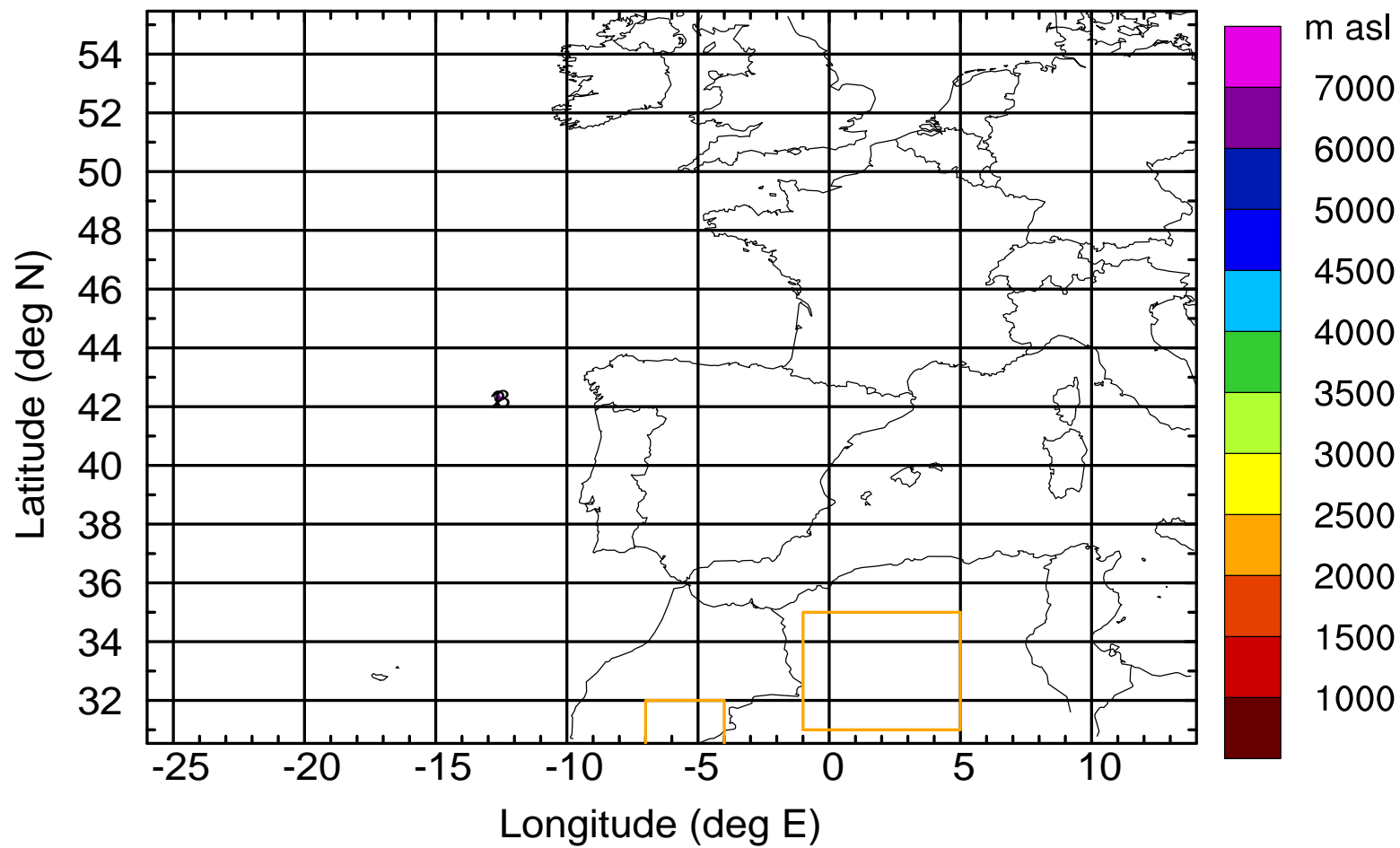
Level #7 of flight 170331a

BWD 20170431/08 -50H = 29/06 UTC



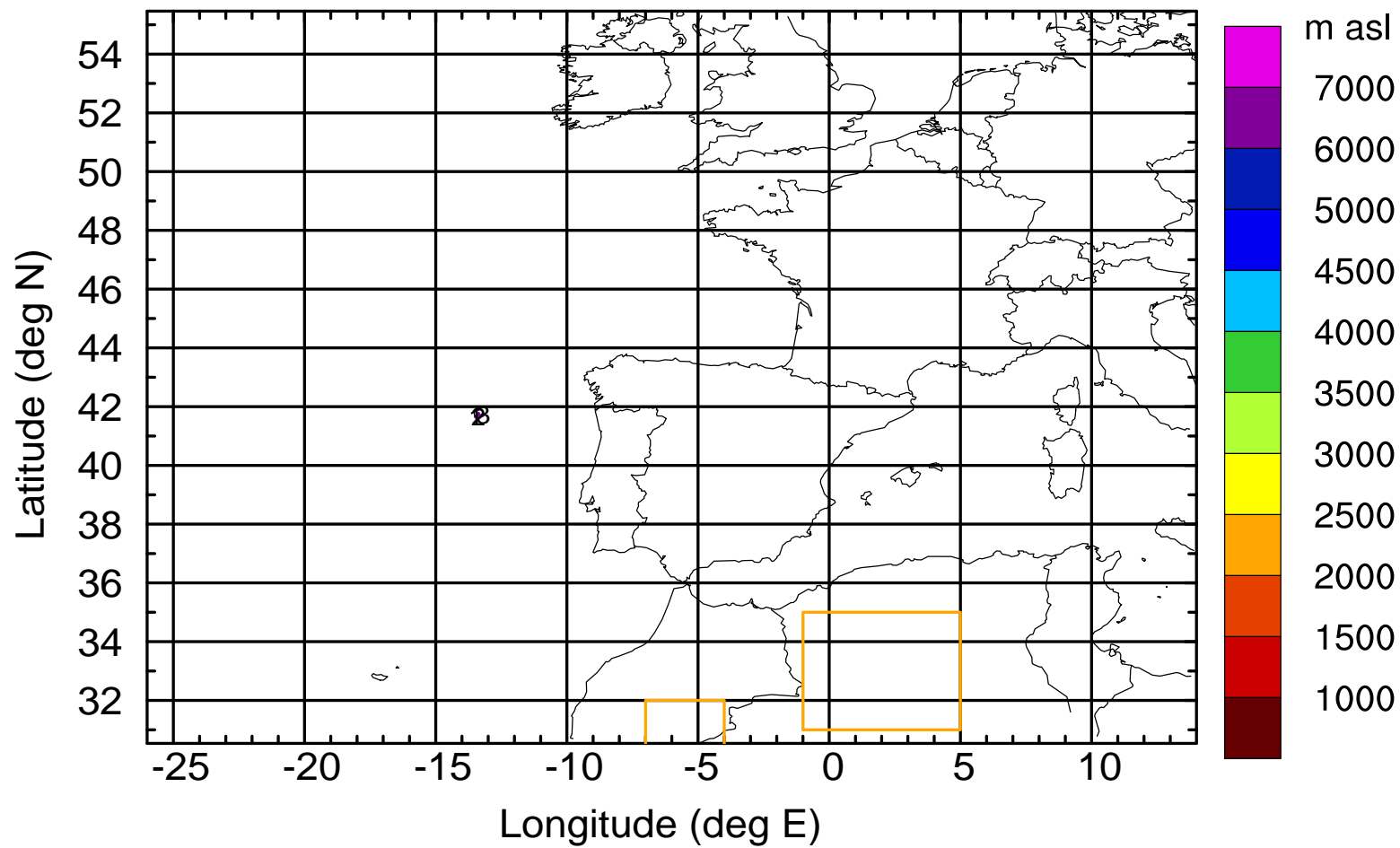
Level #7 of flight 170331a

BWD 20170431/08 -51H = 29/05 UTC



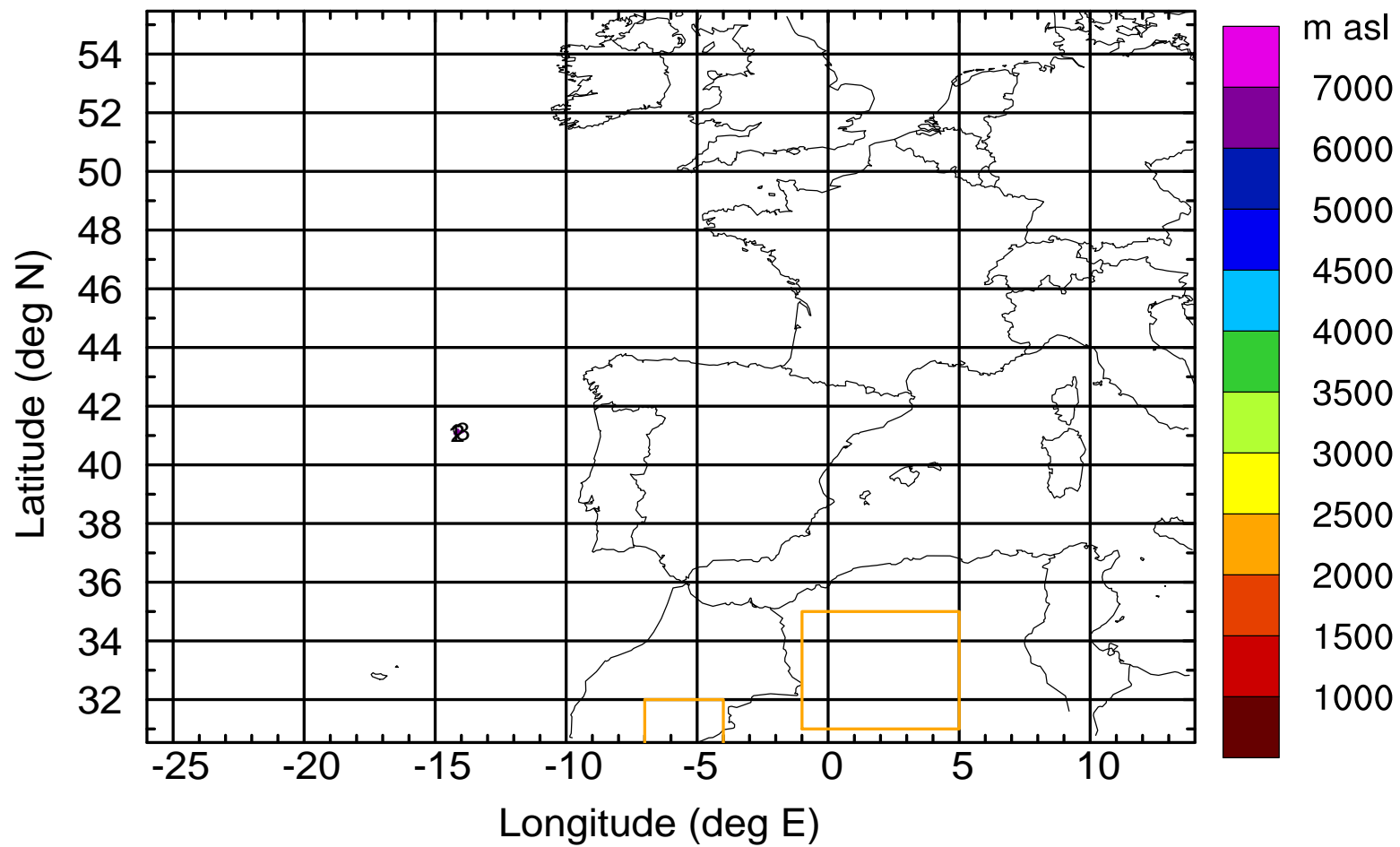
Level #7 of flight 170331a

BWD 20170431/08 -52H = 29/04 UTC



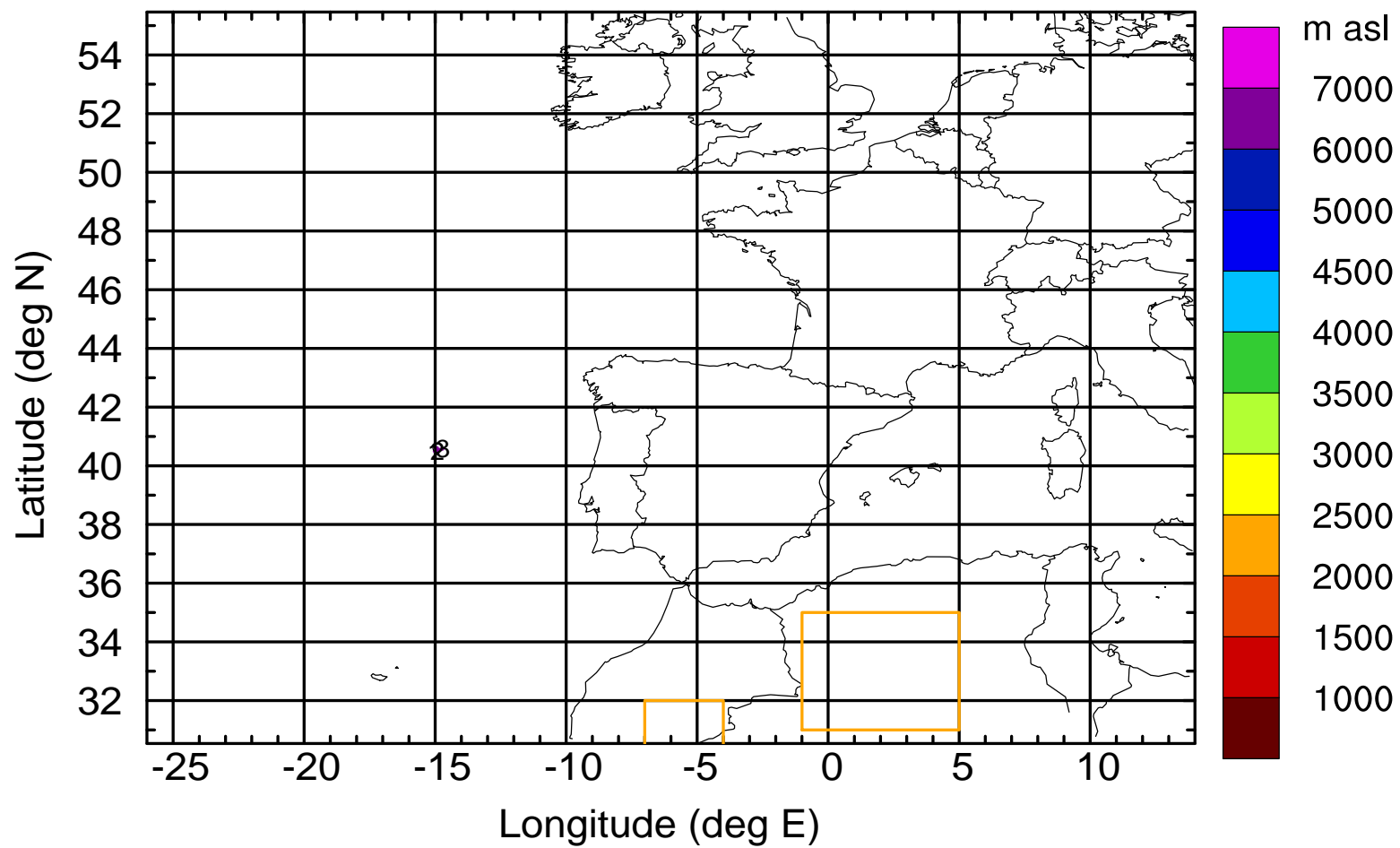
Level #7 of flight 170331a

BWD 20170431/08 -53H = 29/03 UTC



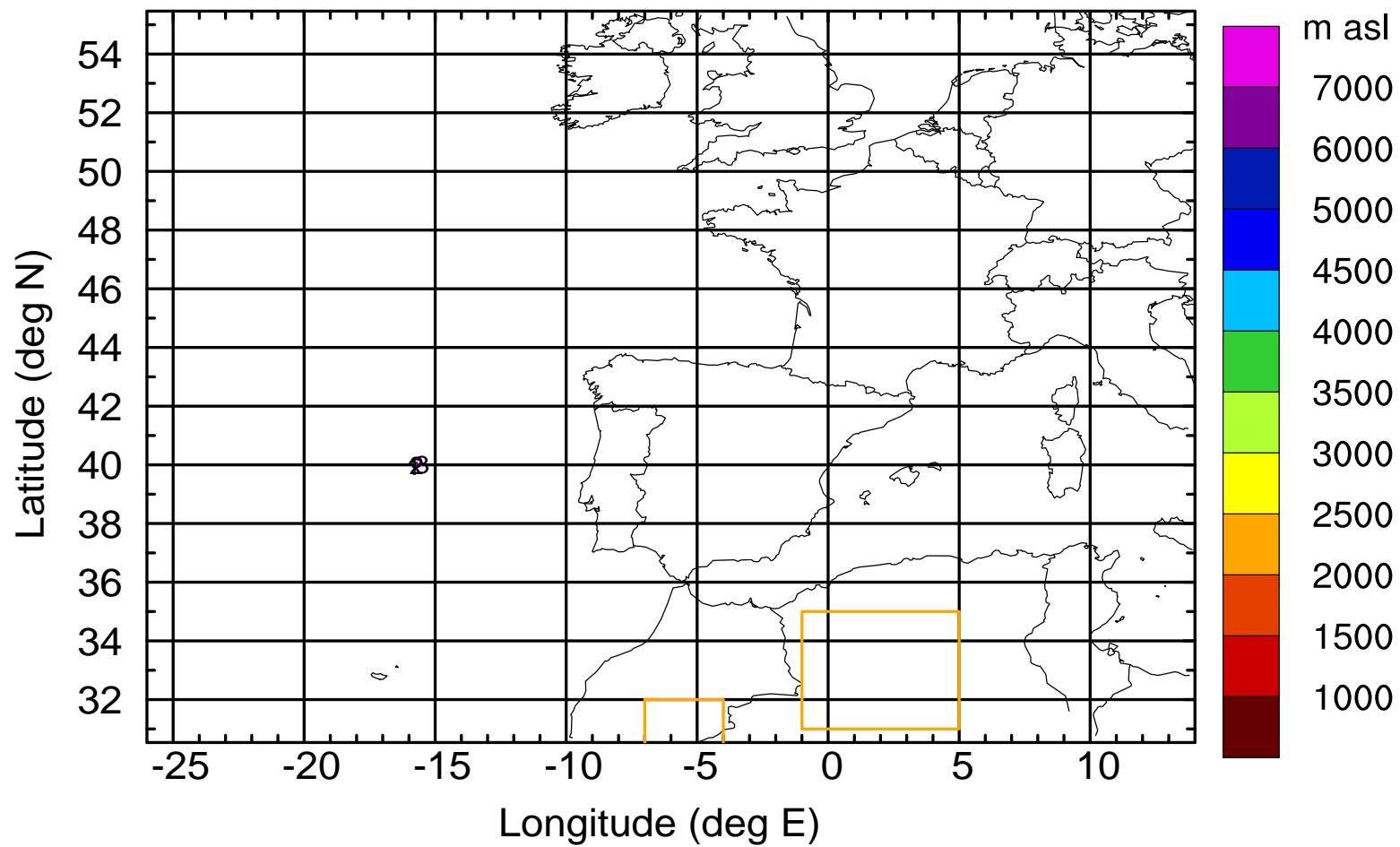
Level #7 of flight 170331a

BWD 20170431/08 -54H = 29/02 UTC



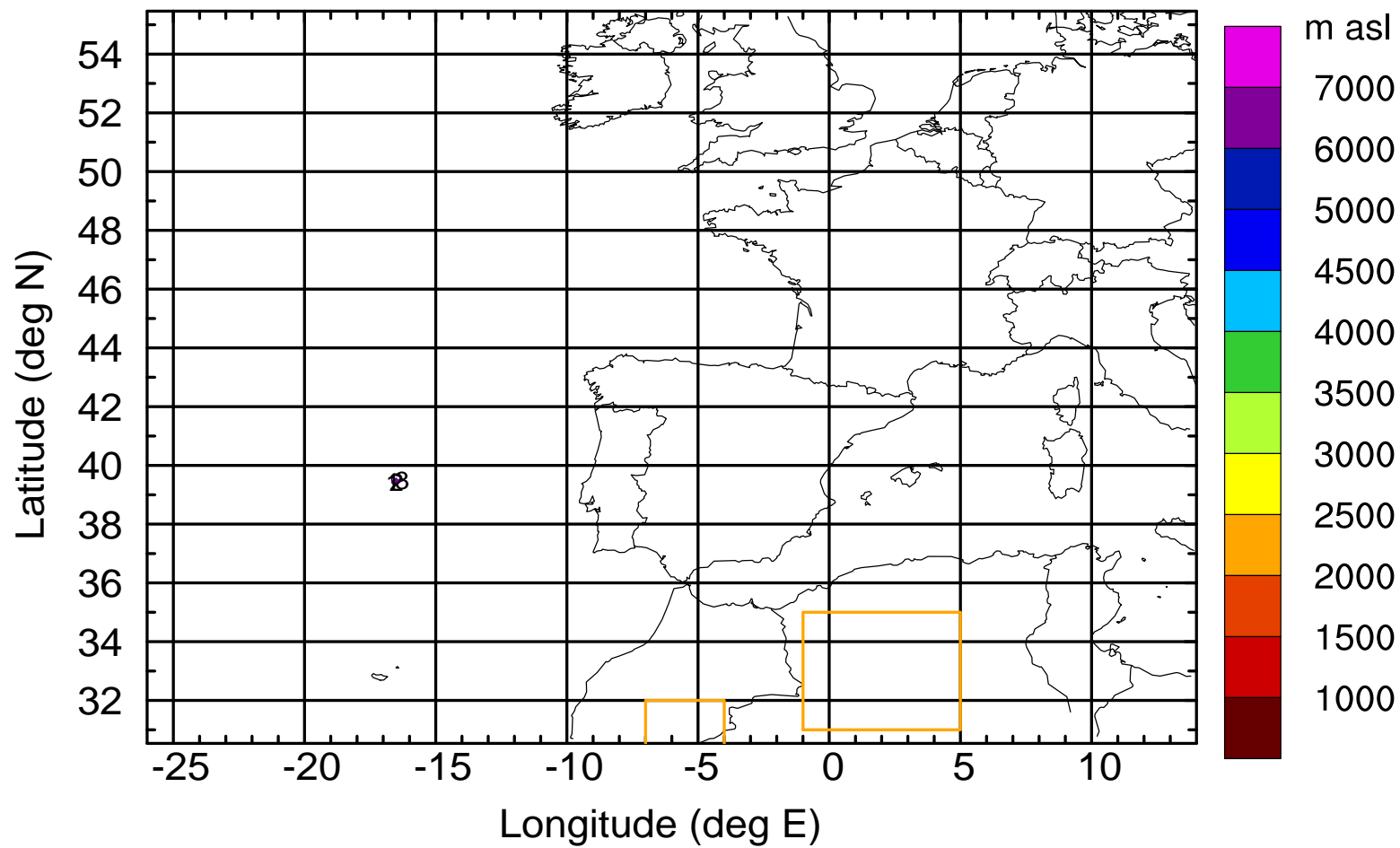
Level #7 of flight 170331a

BWD 20170431/08 -55H = 29/01 UTC



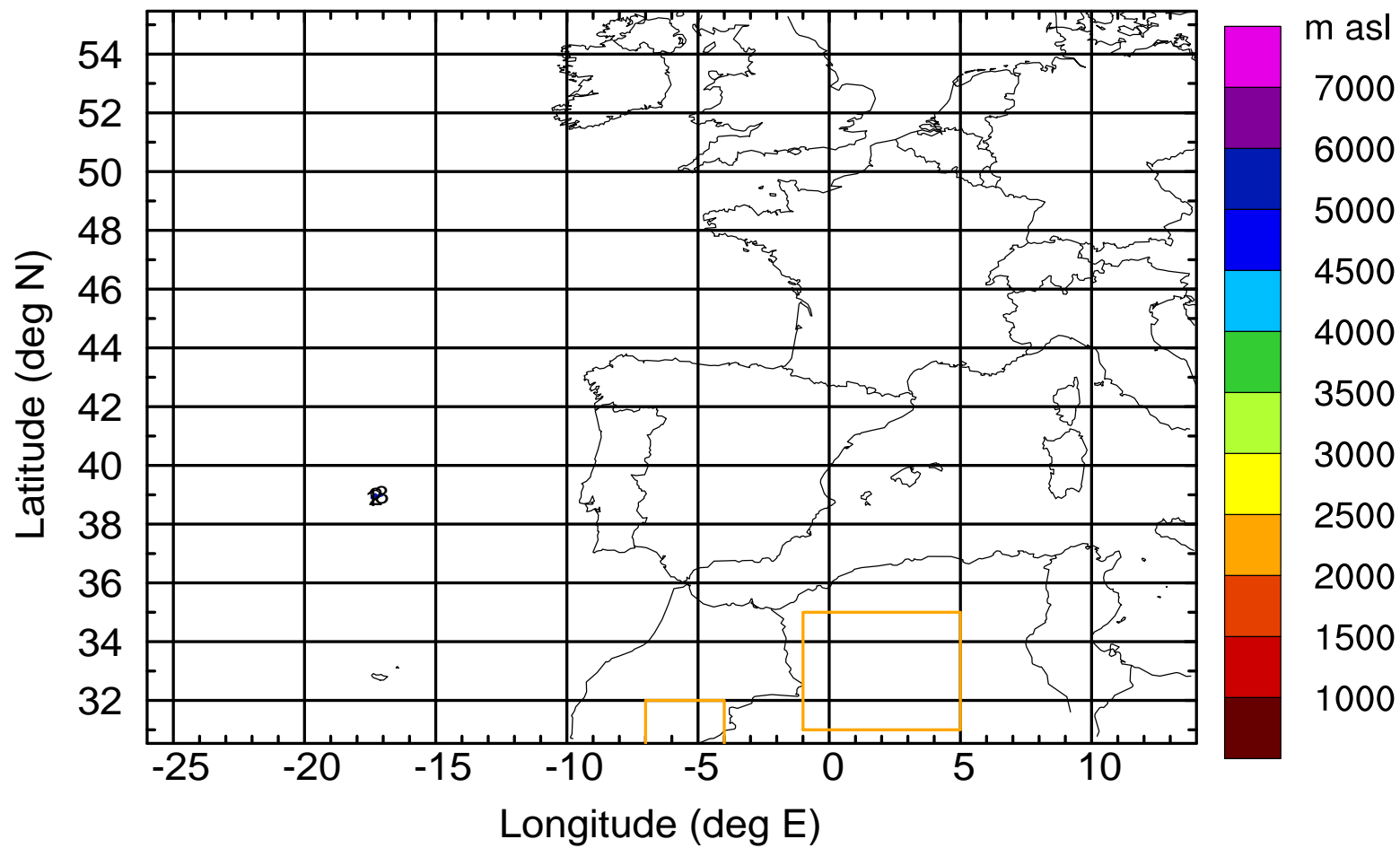
Level #7 of flight 170331a

BWD 20170431/08 -56H = 29/00 UTC



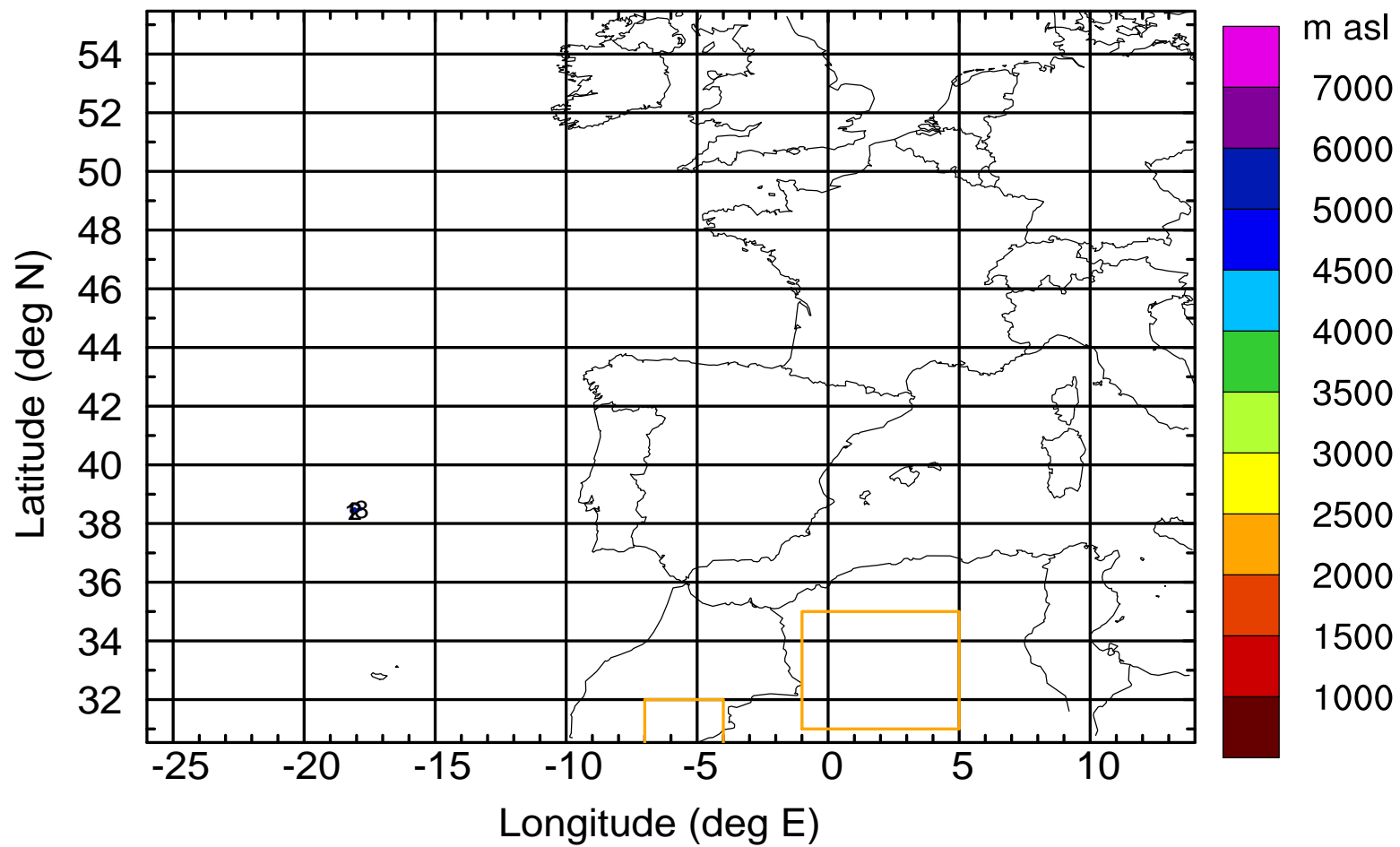
Level #7 of flight 170331a

BWD 20170431/08 -57H = 28/23 UTC



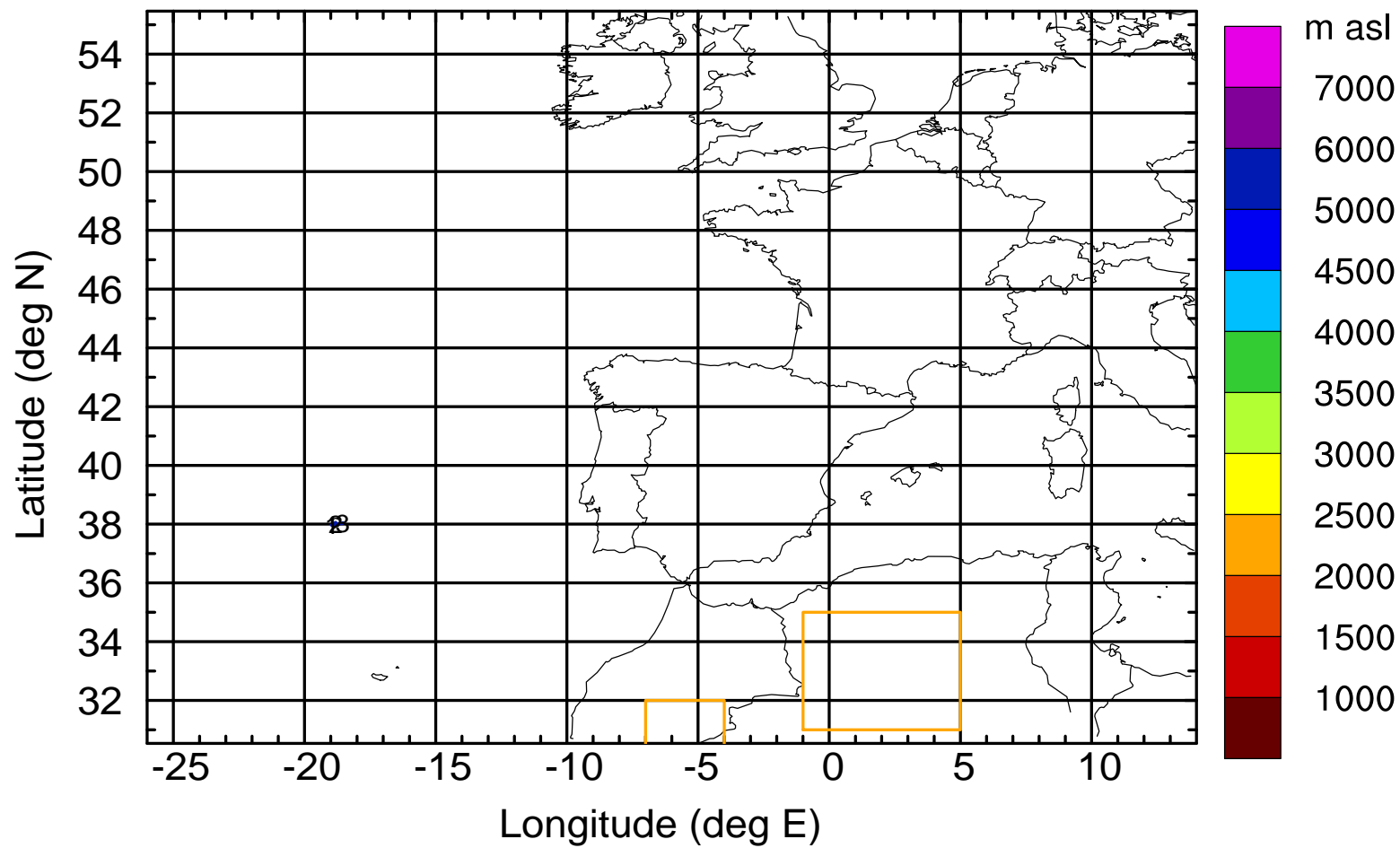
Level #7 of flight 170331a

BWD 20170431/08 -58H = 28/22 UTC



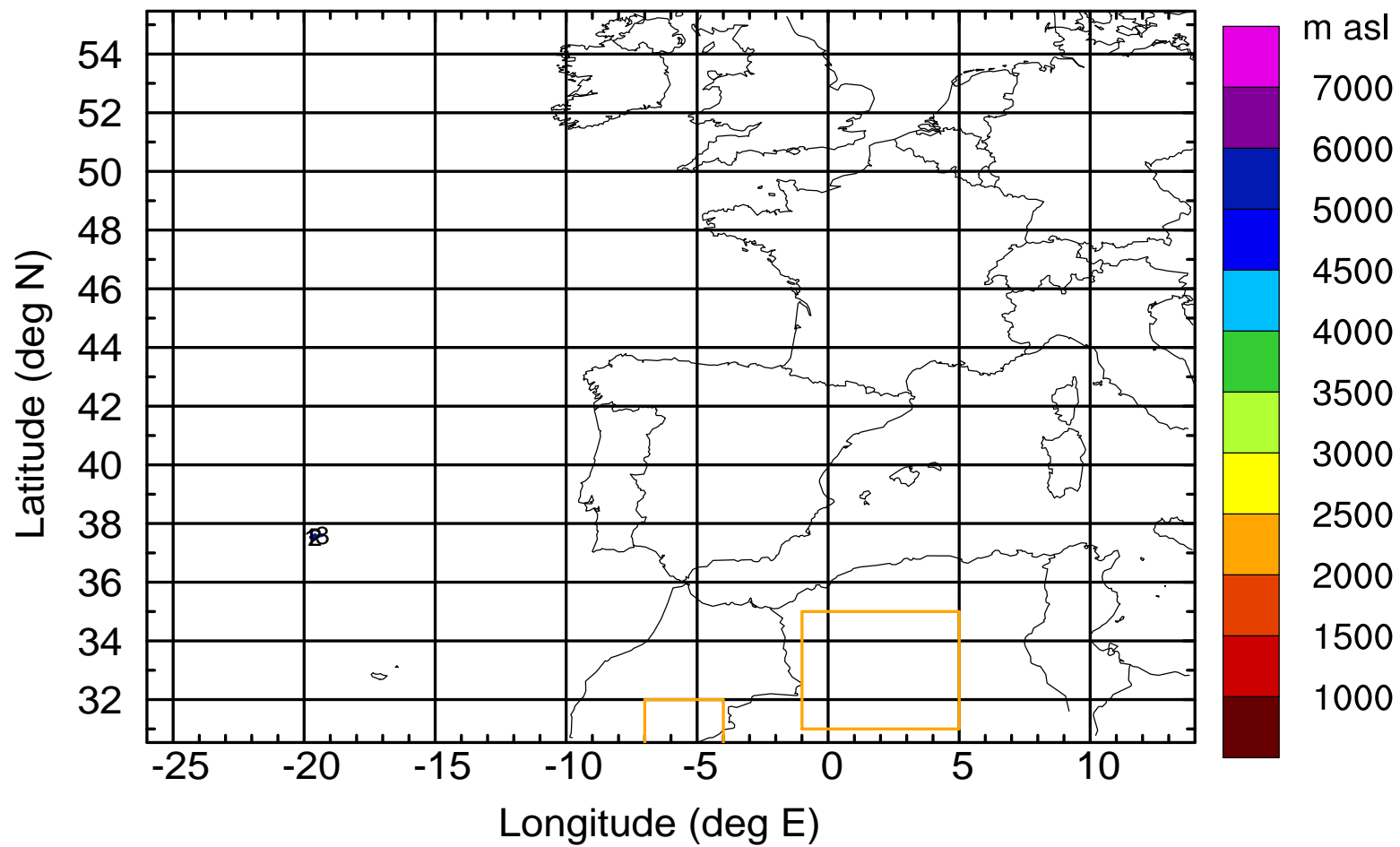
Level #7 of flight 170331a

BWD 20170431/08 -59H = 28/21 UTC



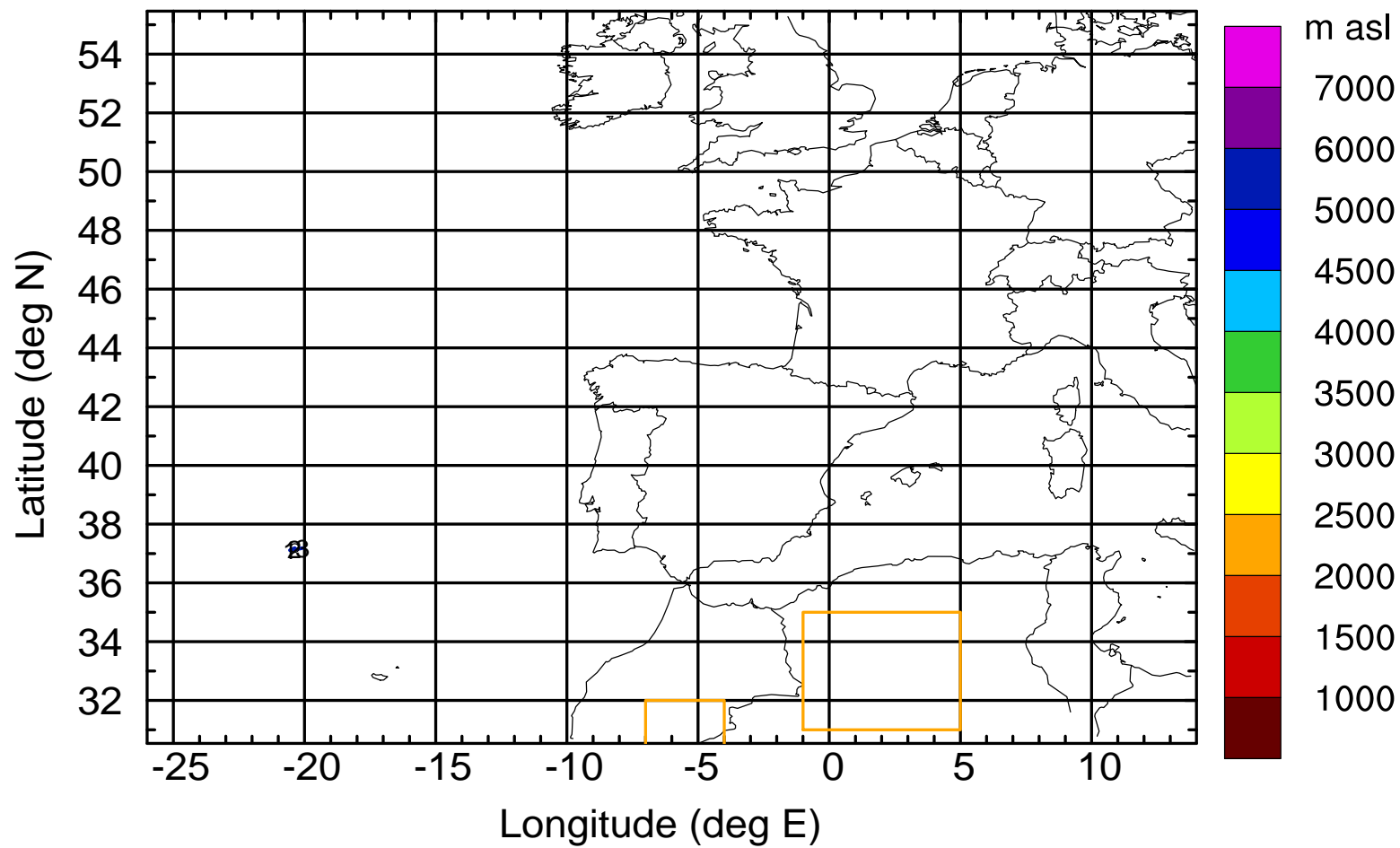
Level #7 of flight 170331a

BWD 20170431/08 -60H = 28/20 UTC



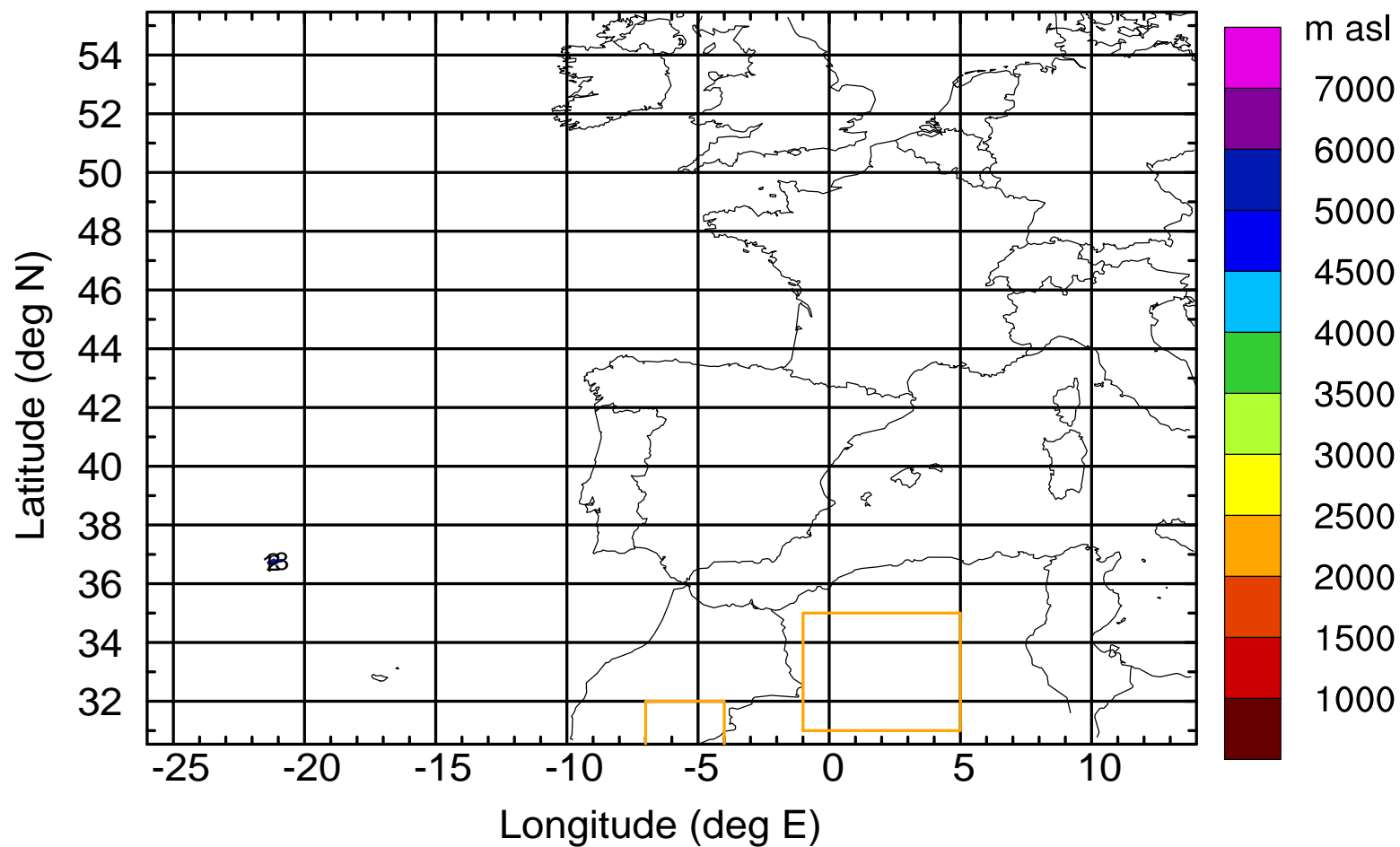
Level #7 of flight 170331a

BWD 20170431/08 -61H = 28/19 UTC



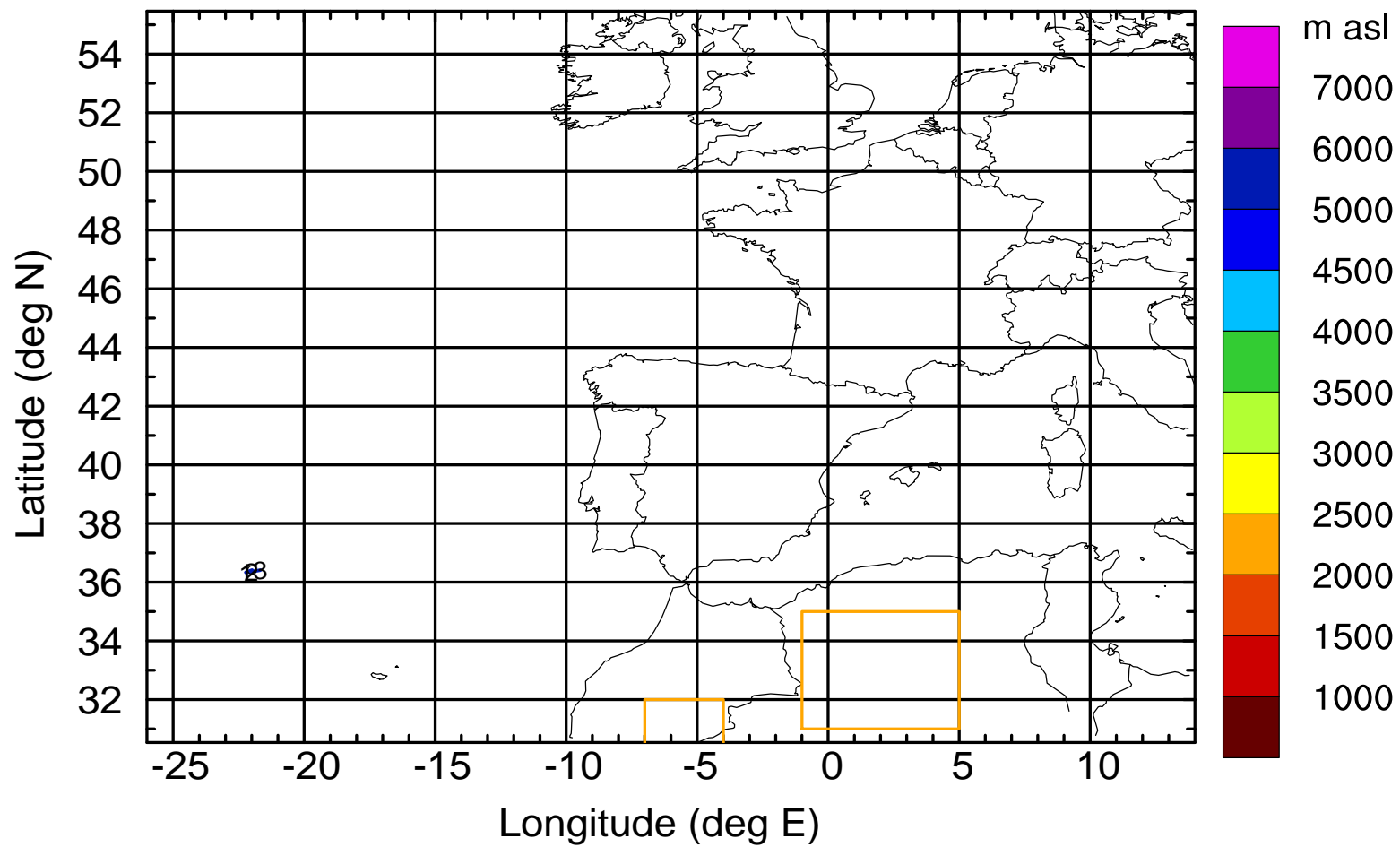
Level #7 of flight 170331a

BWD 20170431/08 -62H = 28/18 UTC



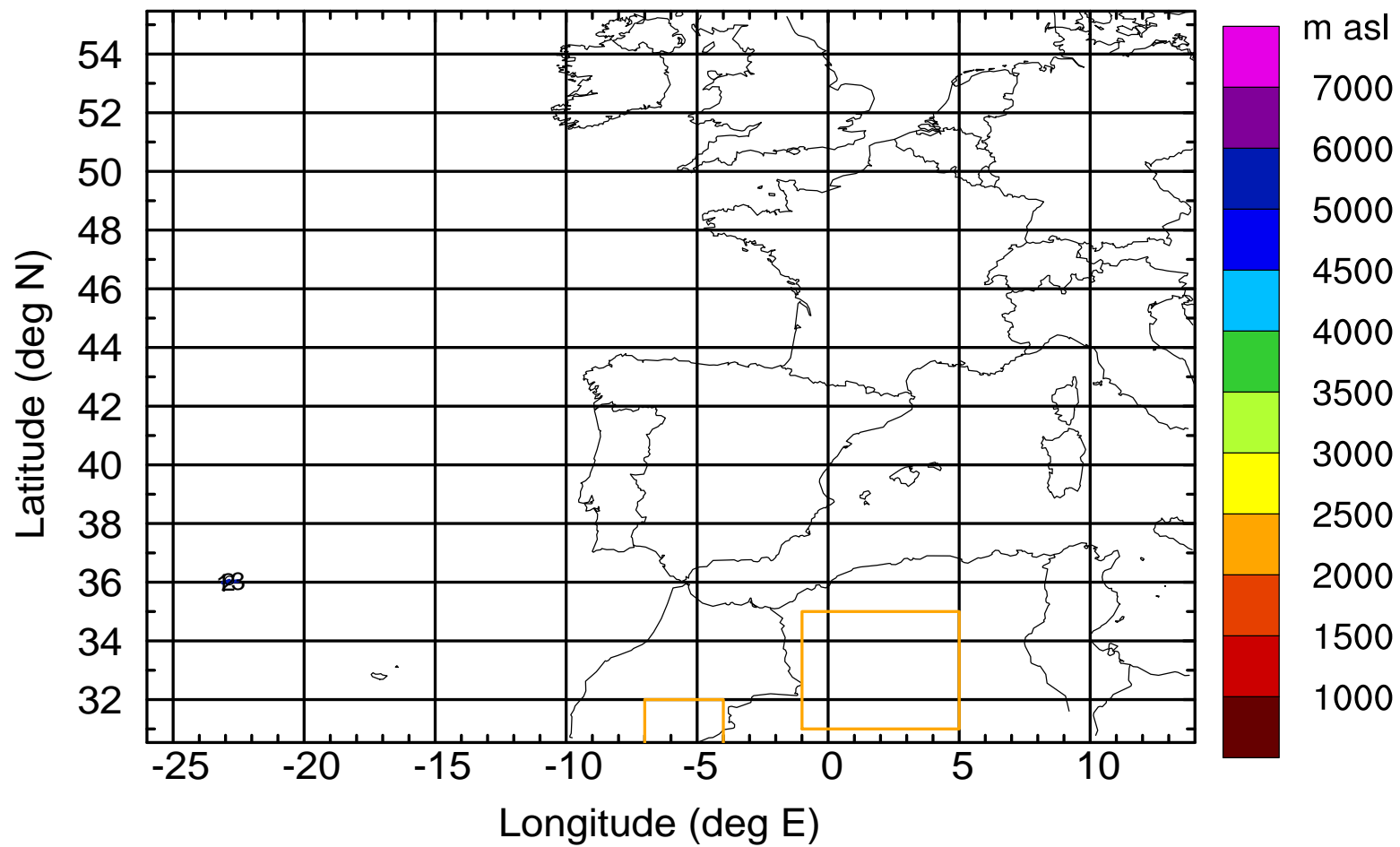
Level #7 of flight 170331a

BWD 20170431/08 -63H = 28/17 UTC



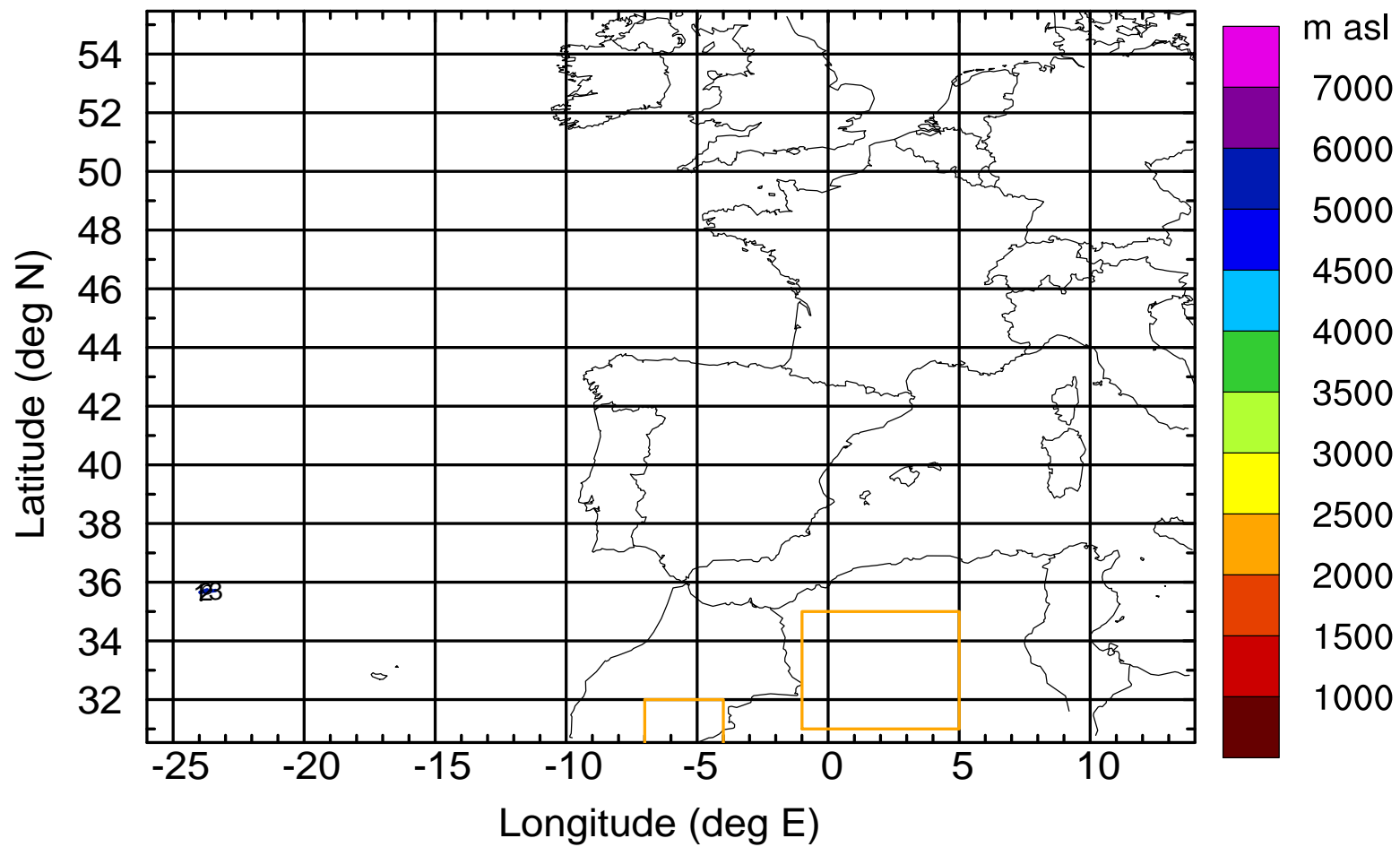
Level #7 of flight 170331a

BWD 20170431/08 -64H = 28/16 UTC



Level #7 of flight 170331a

BWD 20170431/08 -65H = 28/15 UTC



Level #7 of flight 170331a

BWD 20170431/08 -66H = 28/14 UTC

