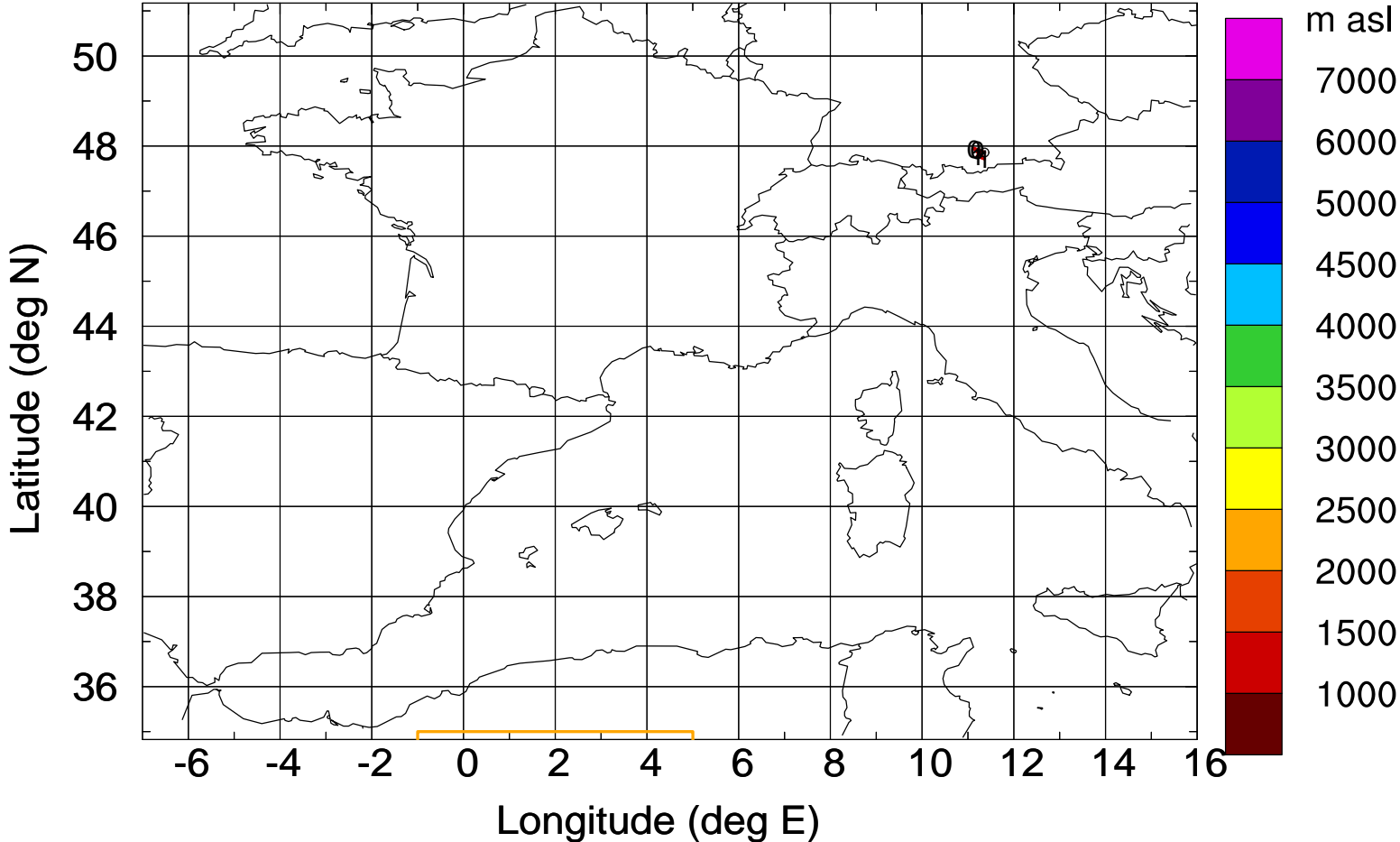


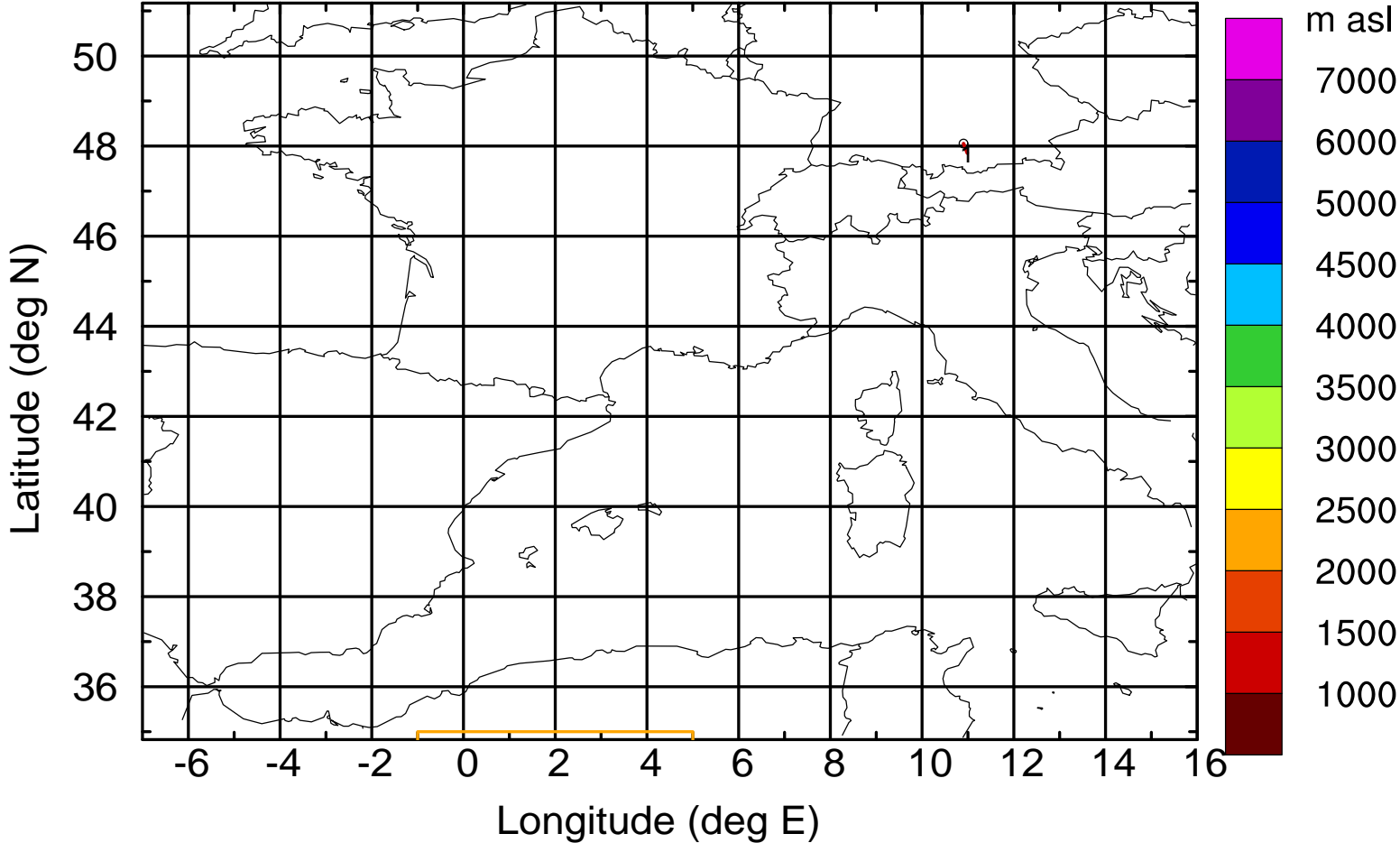
Level #13 of flight 170328a

Flight trajectory



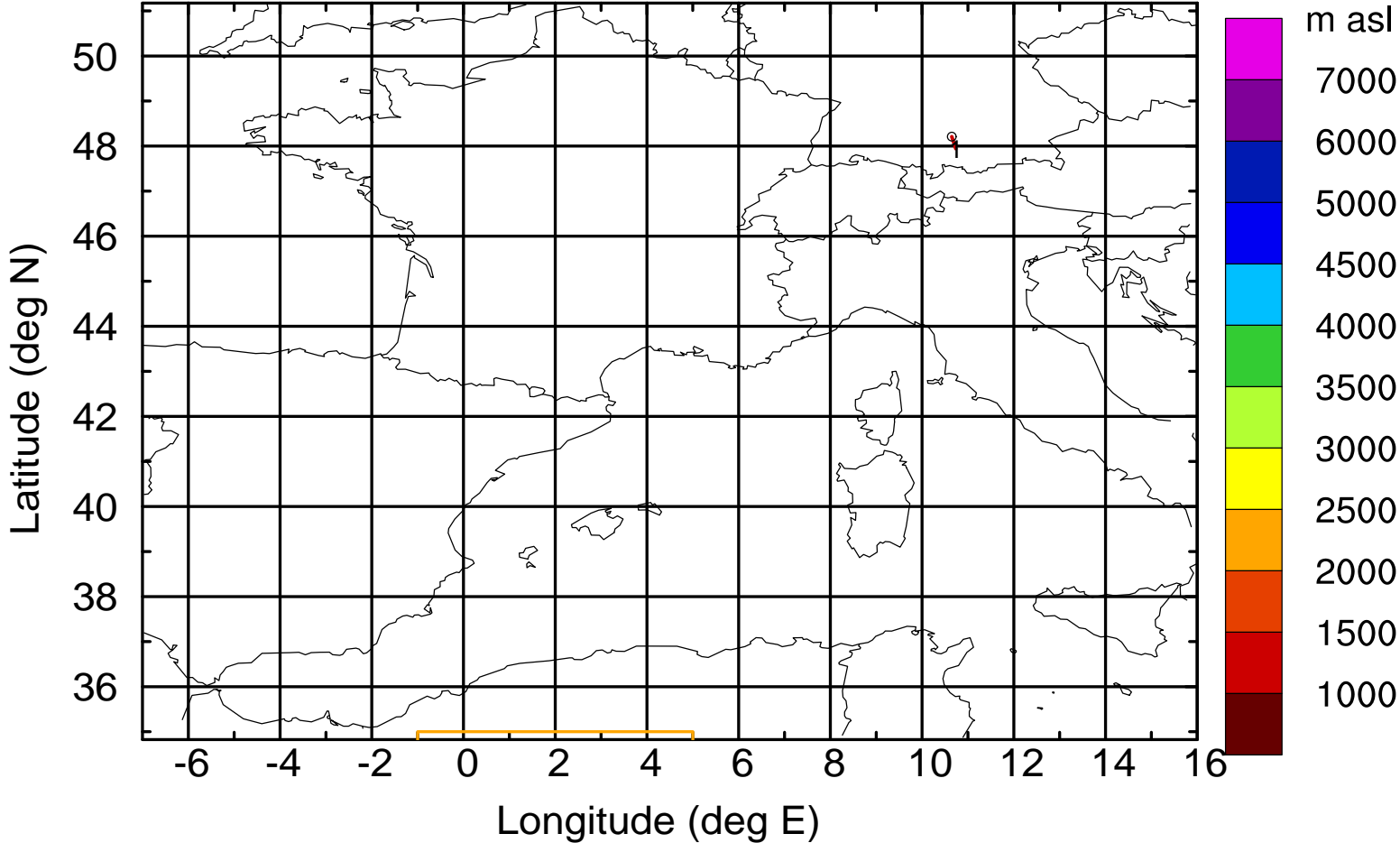
Level #13 of flight 170328a

BWD 20170428/11 -01H = 28/10 UTC



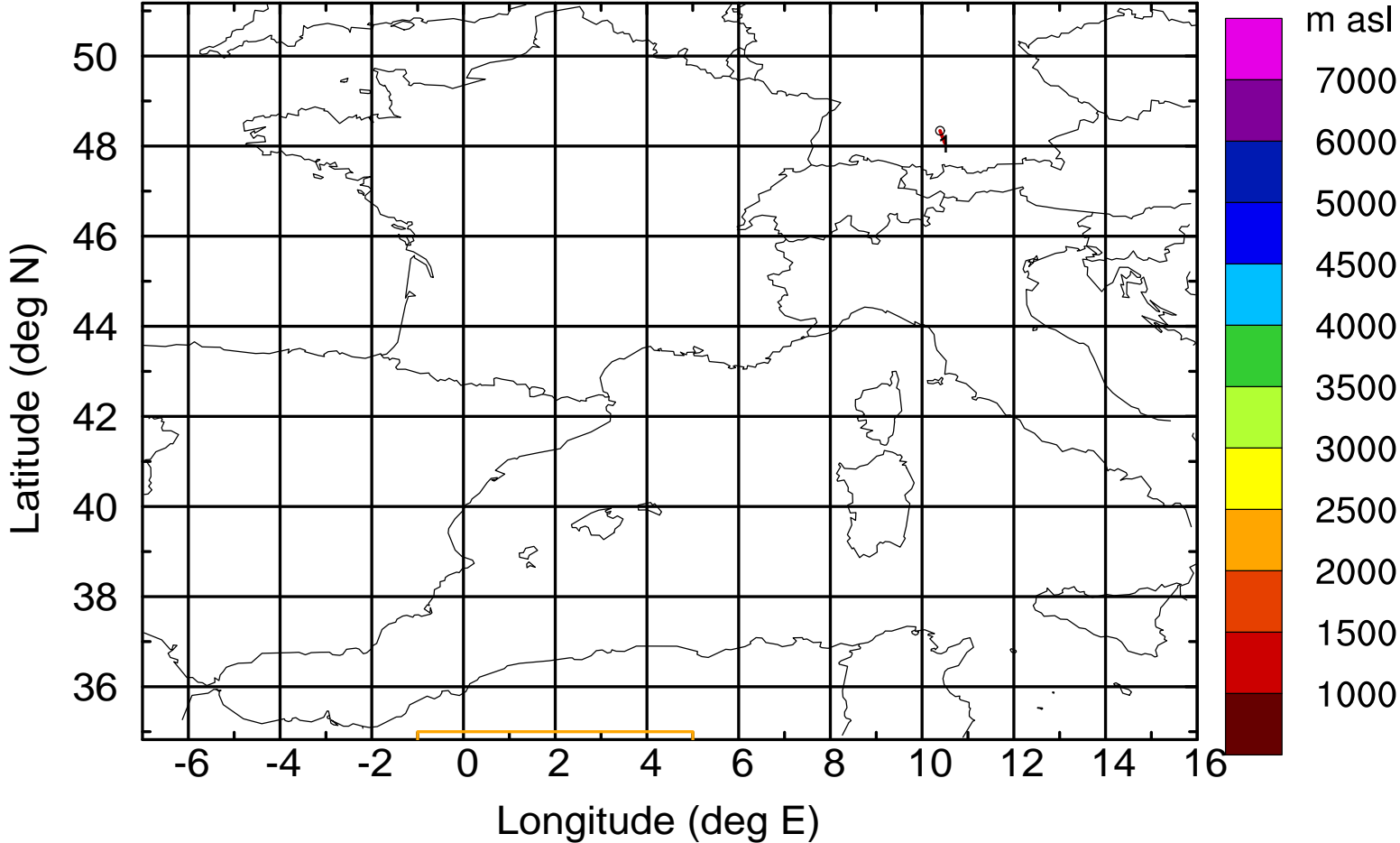
Level #13 of flight 170328a

BWD 20170428/11 -02H = 28/09 UTC



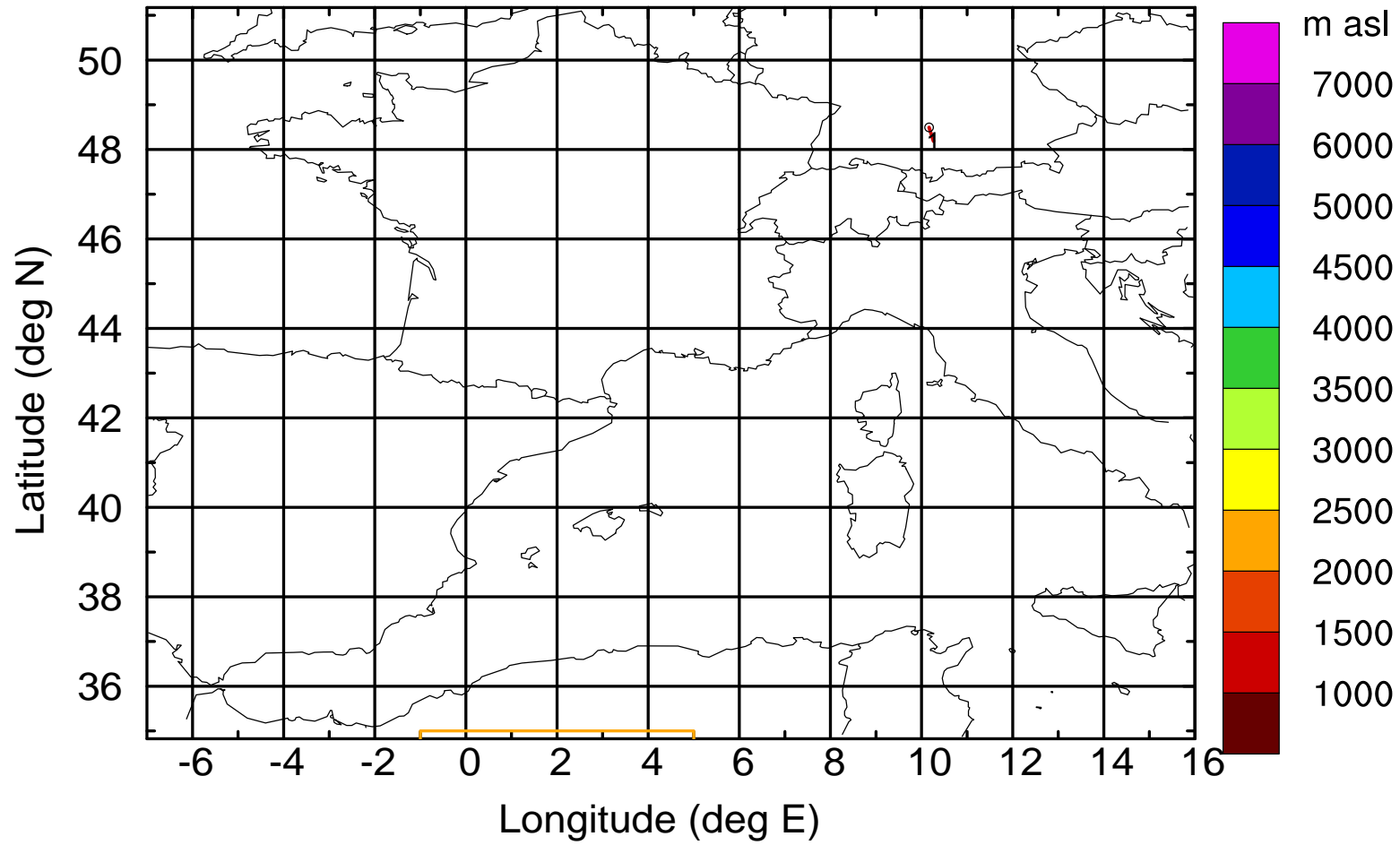
Level #13 of flight 170328a

BWD 20170428/11 -03H = 28/08 UTC



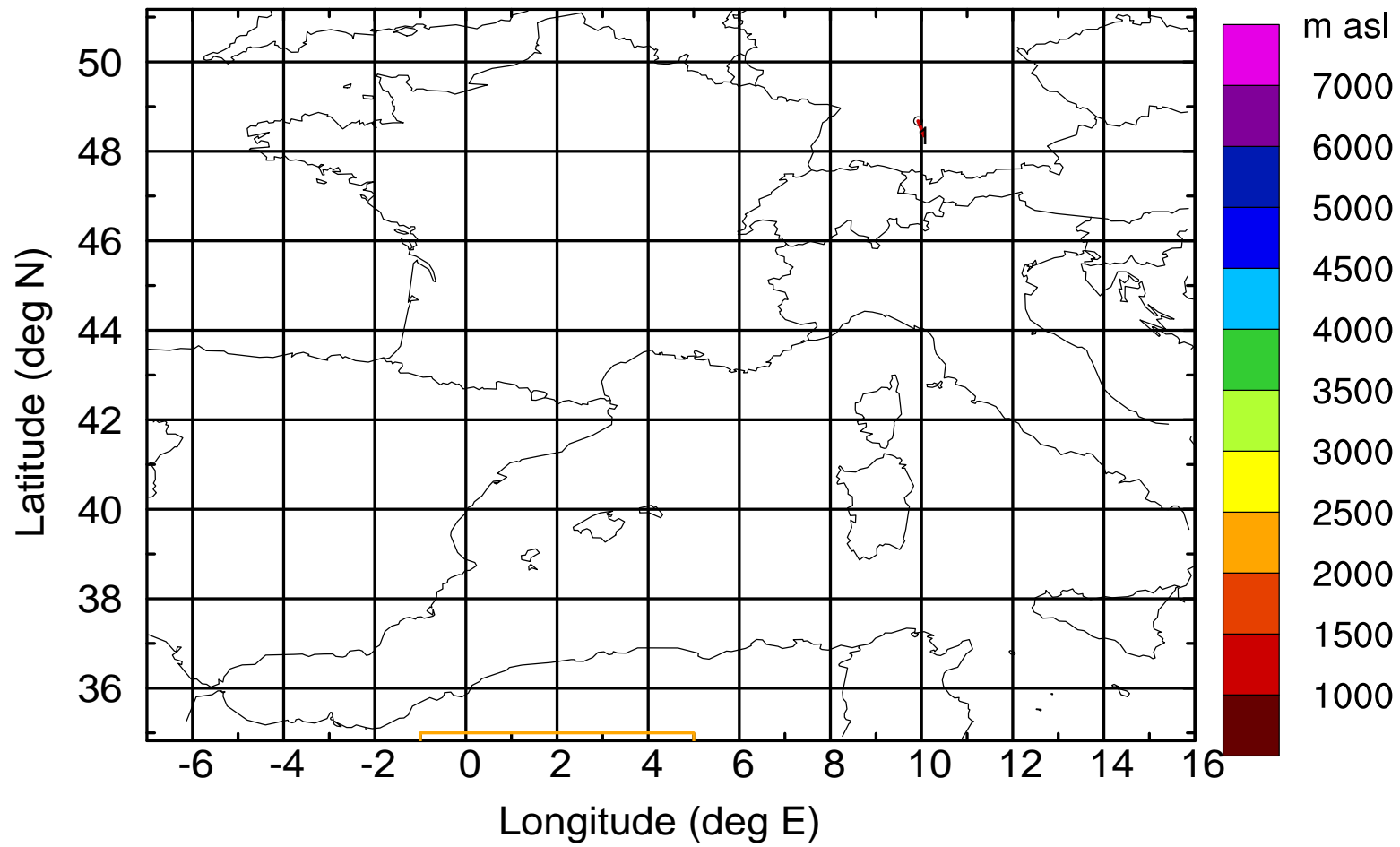
Level #13 of flight 170328a

BWD 20170428/11 -04H = 28/07 UTC



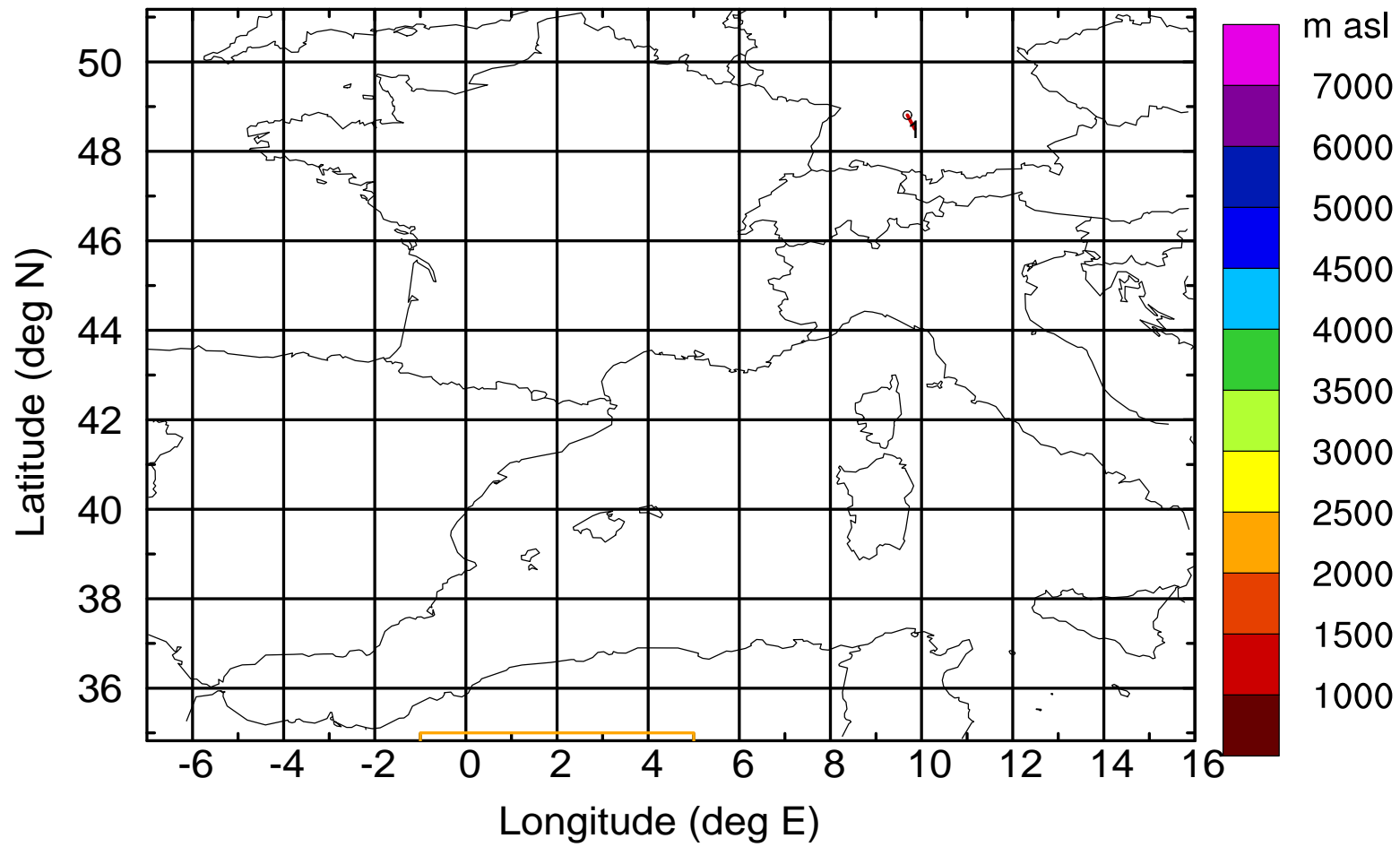
Level #13 of flight 170328a

BWD 20170428/11 -05H = 28/06 UTC



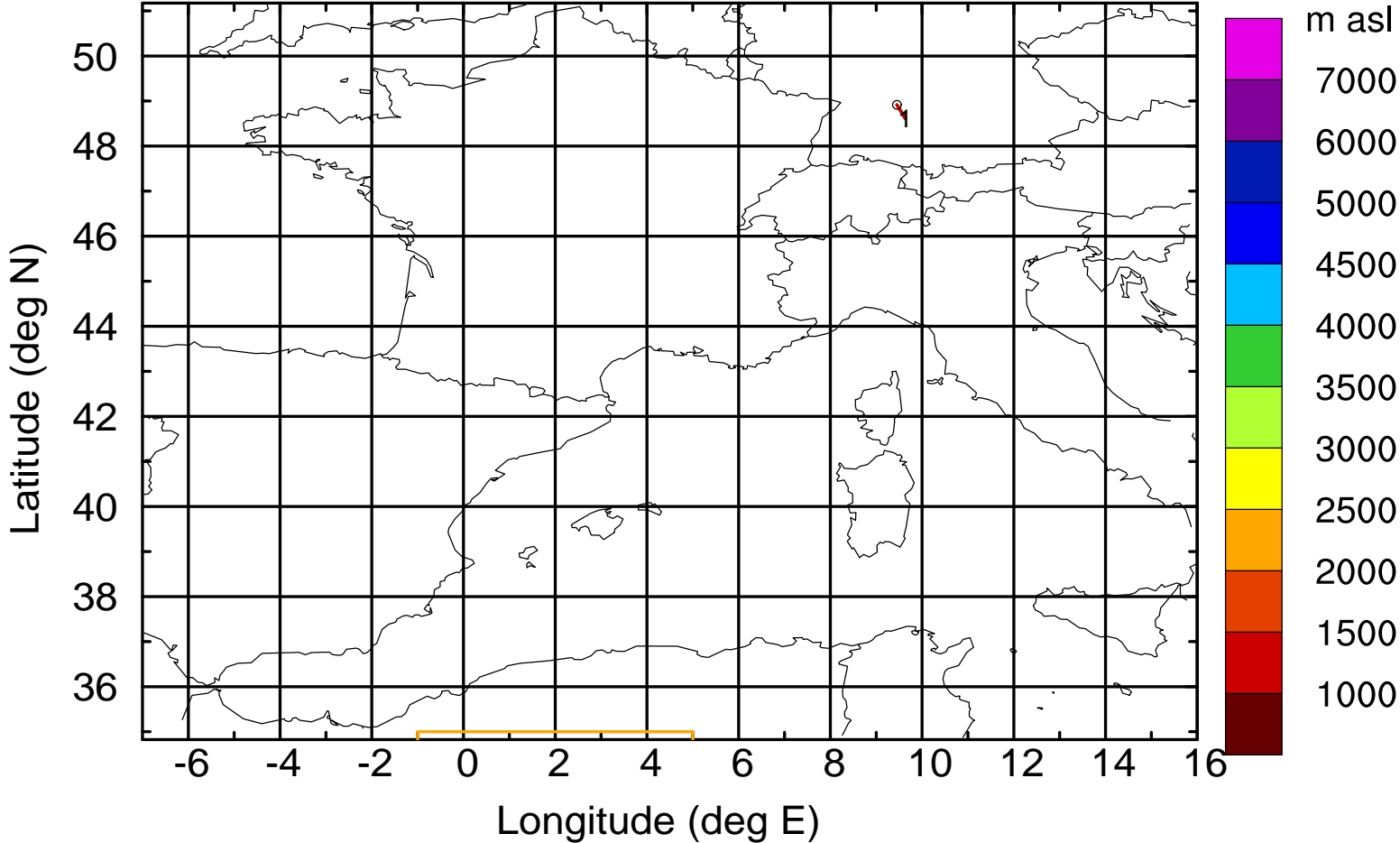
Level #13 of flight 170328a

BWD 20170428/11 -06H = 28/05 UTC



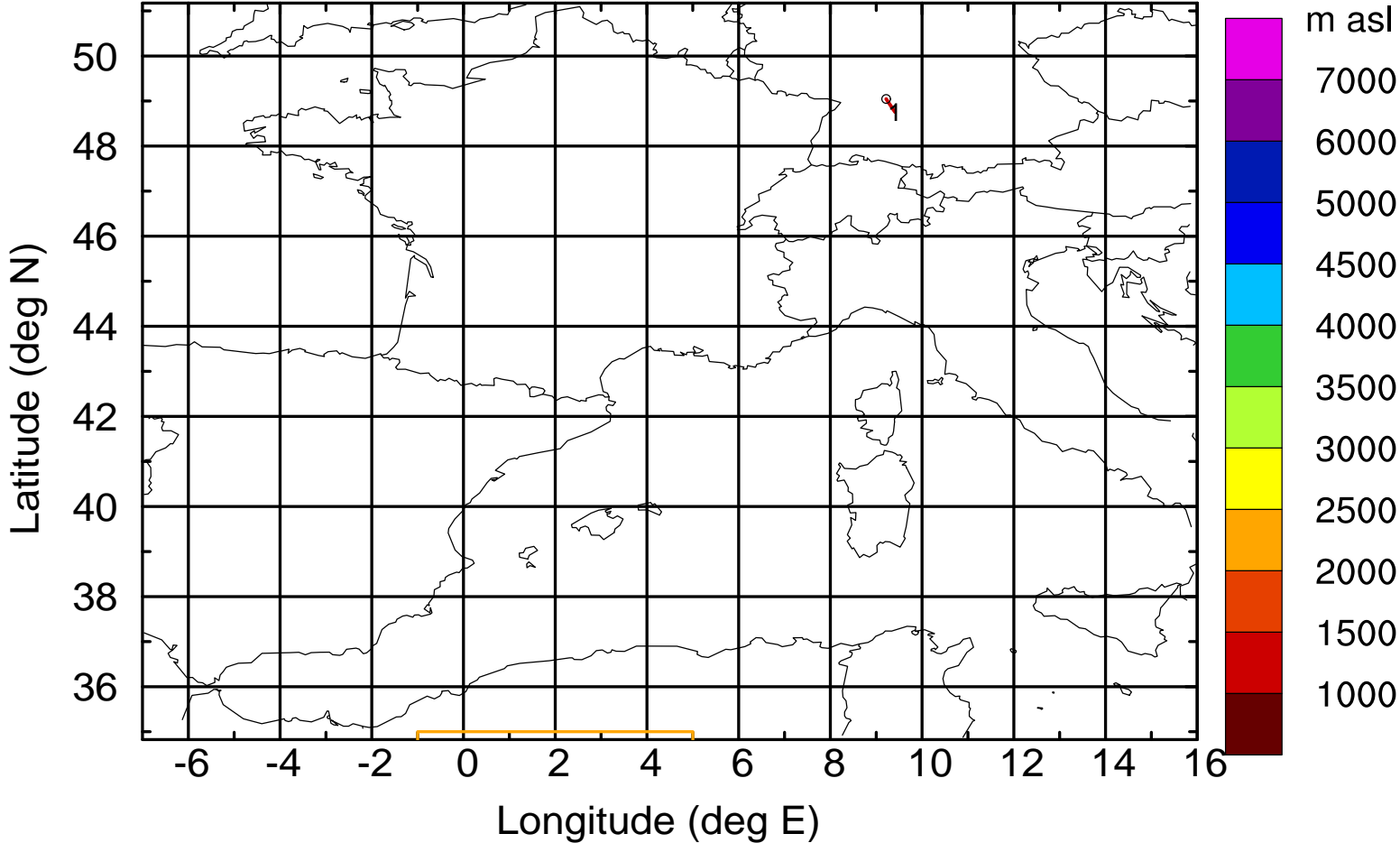
Level #13 of flight 170328a

BWD 20170428/11 -07H = 28/04 UTC



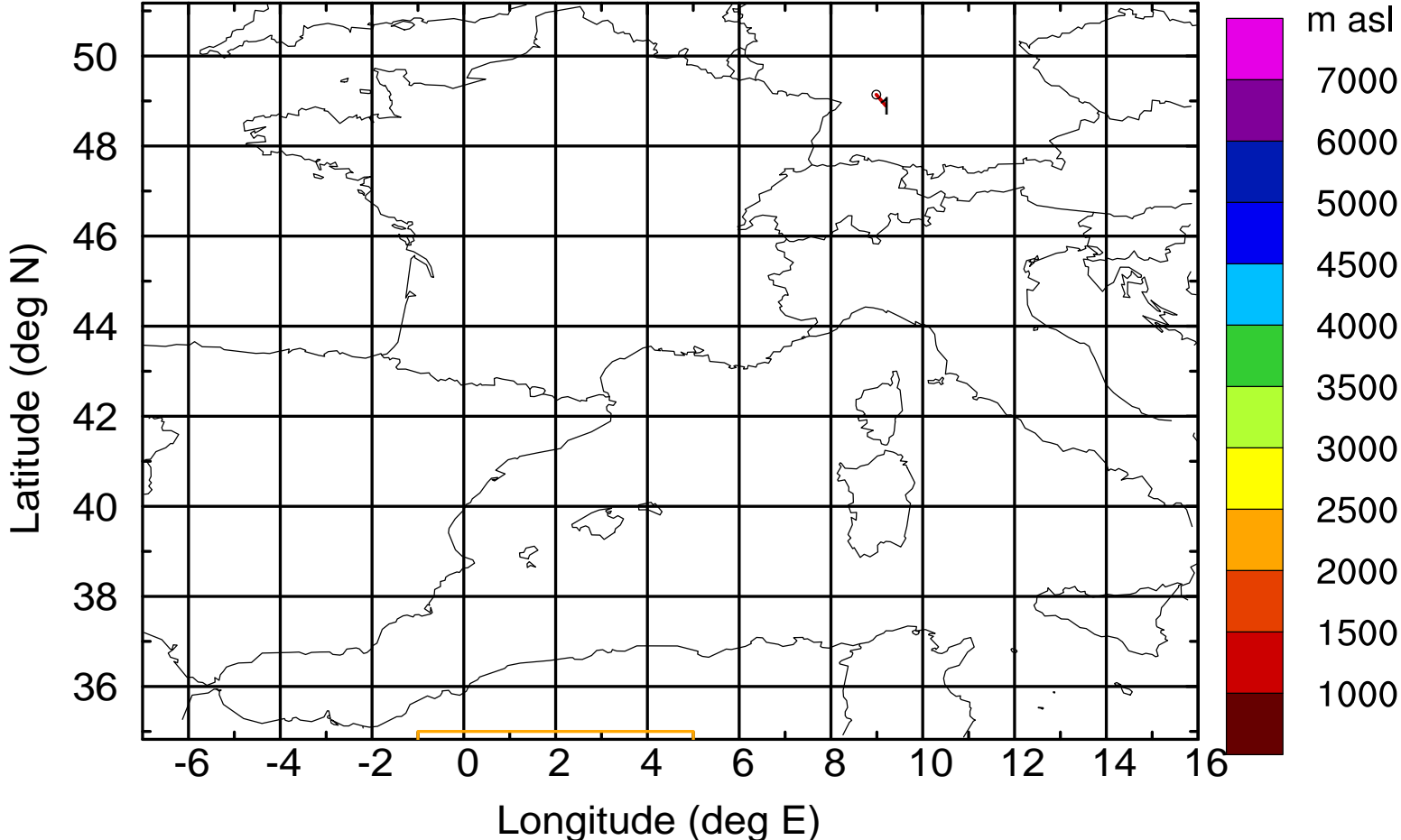
Level #13 of flight 170328a

BWD 20170428/11 -08H = 28/03 UTC



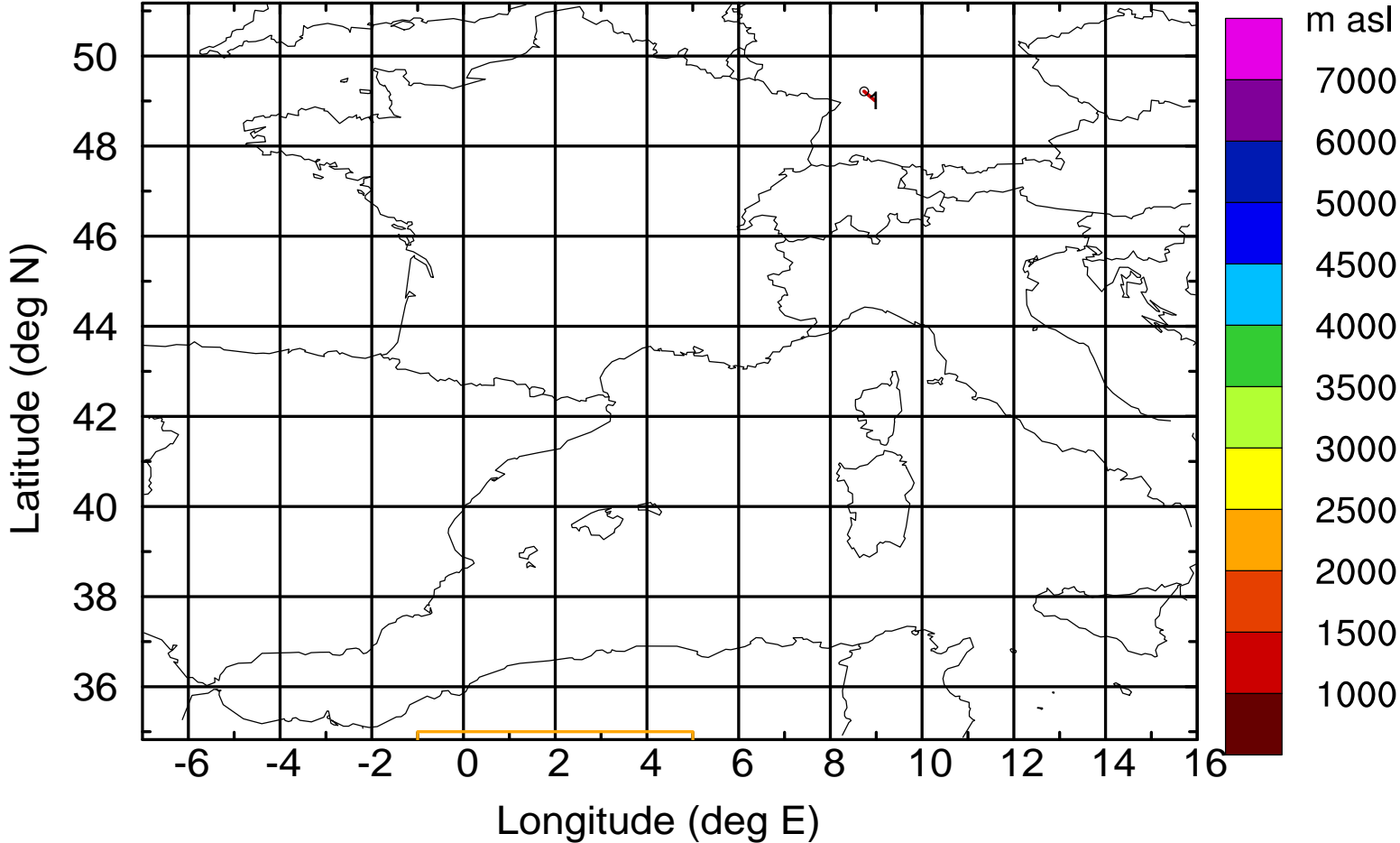
Level #13 of flight 170328a

BWD 20170428/11 -09H = 28/02 UTC



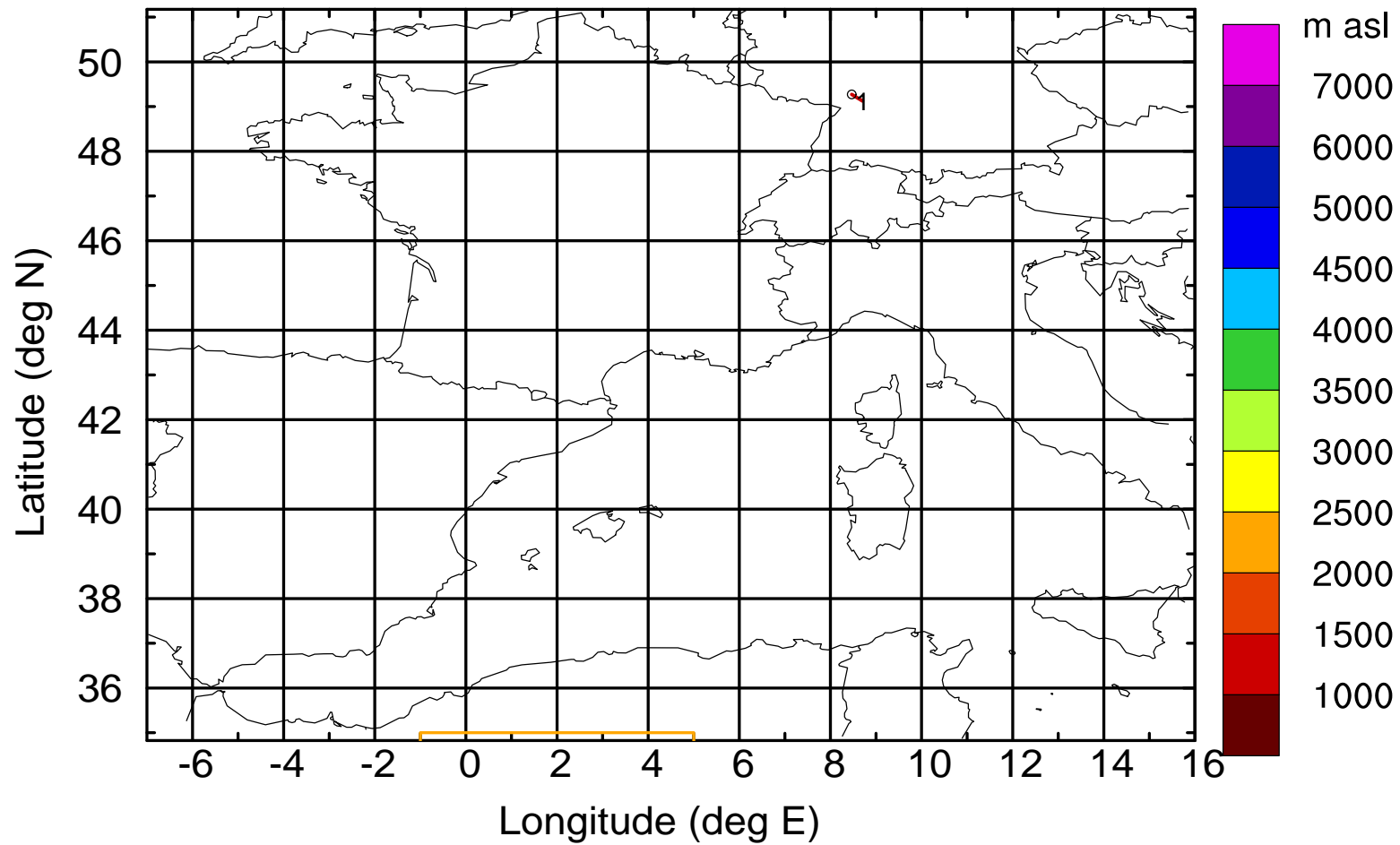
Level #13 of flight 170328a

BWD 20170428/11 -10H = 28/01 UTC



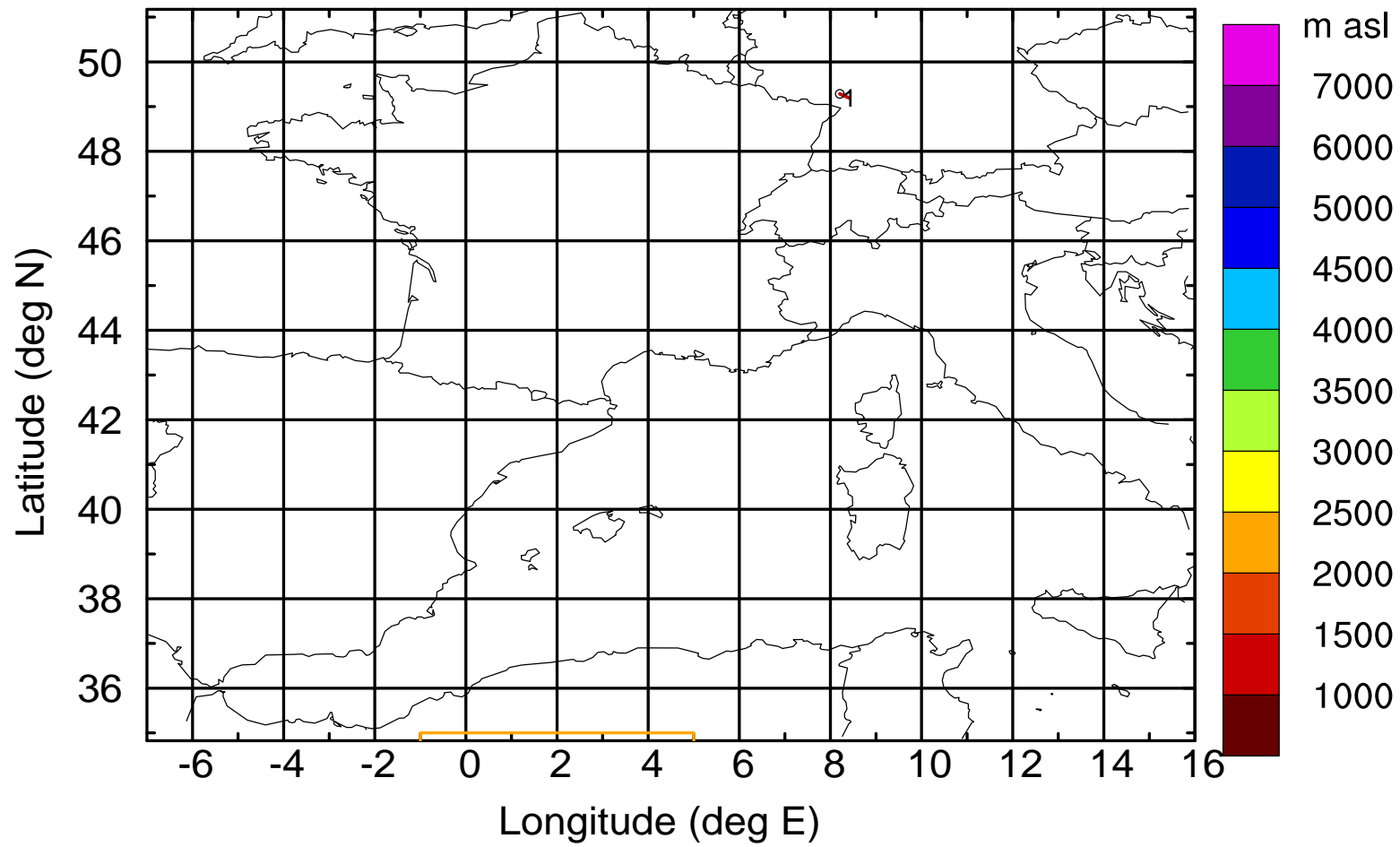
Level #13 of flight 170328a

BWD 20170428/11 -11H = 28/00 UTC



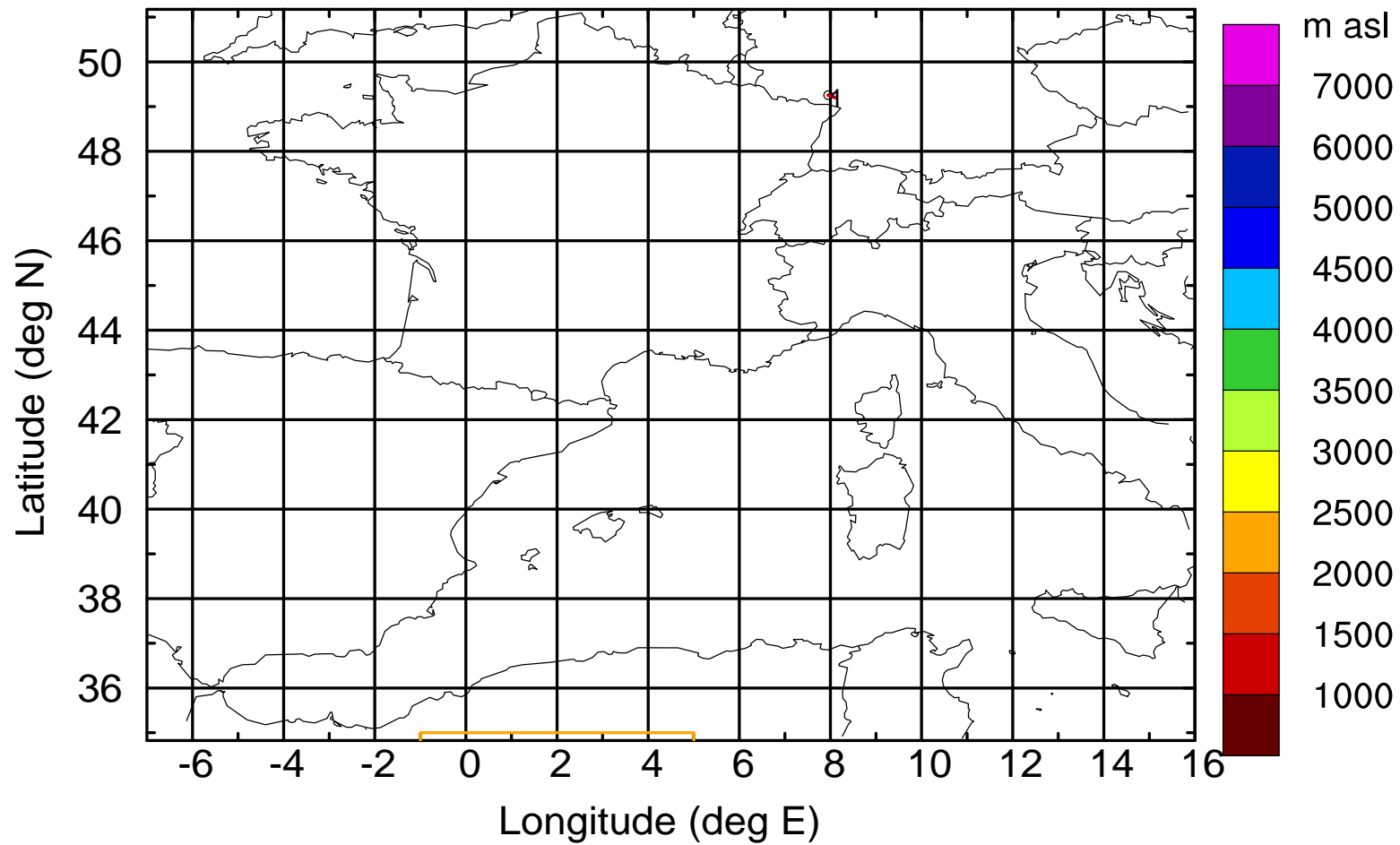
Level #13 of flight 170328a

BWD 20170428/11 -12H = 27/23 UTC



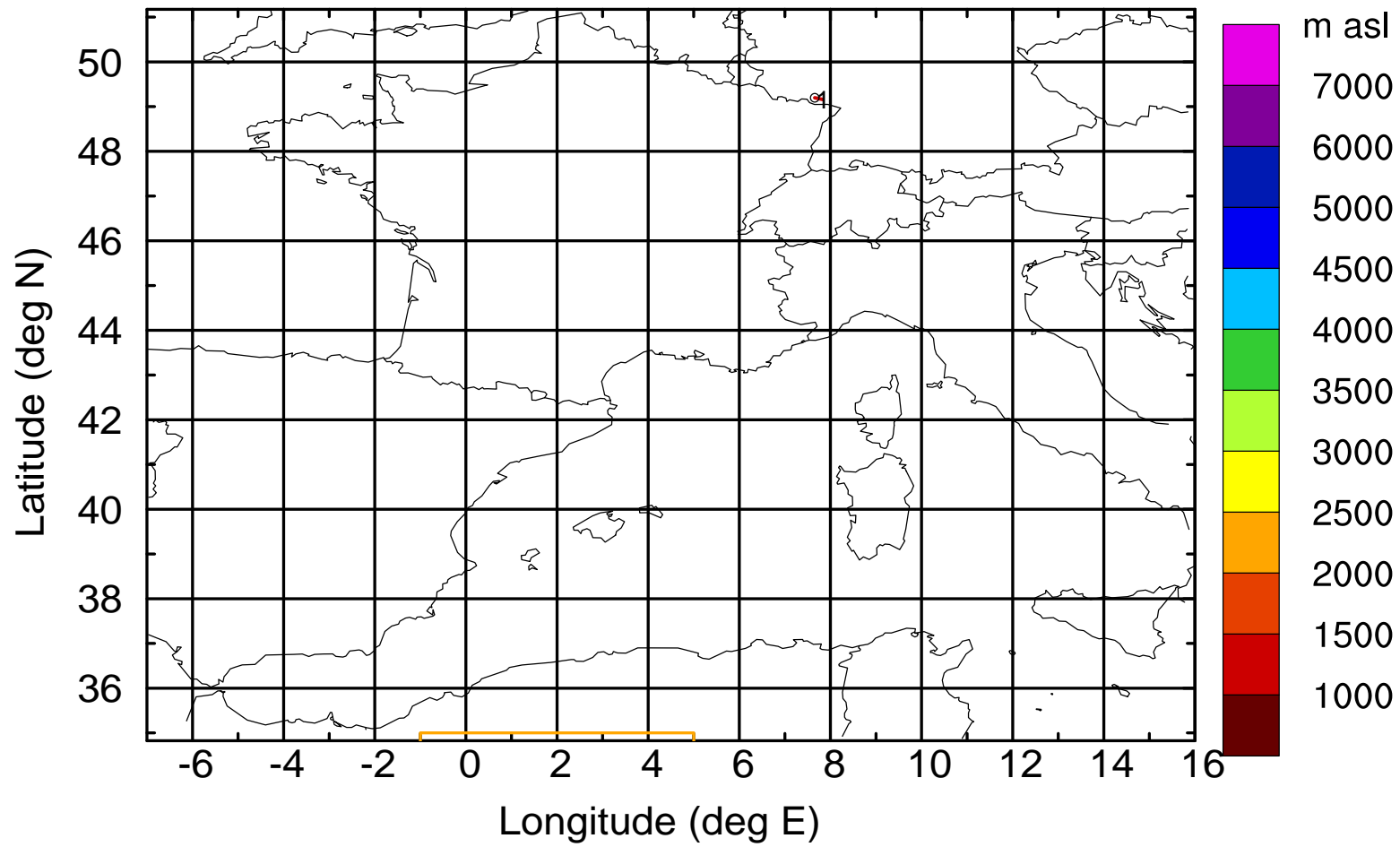
Level #13 of flight 170328a

BWD 20170428/11 -13H = 27/22 UTC



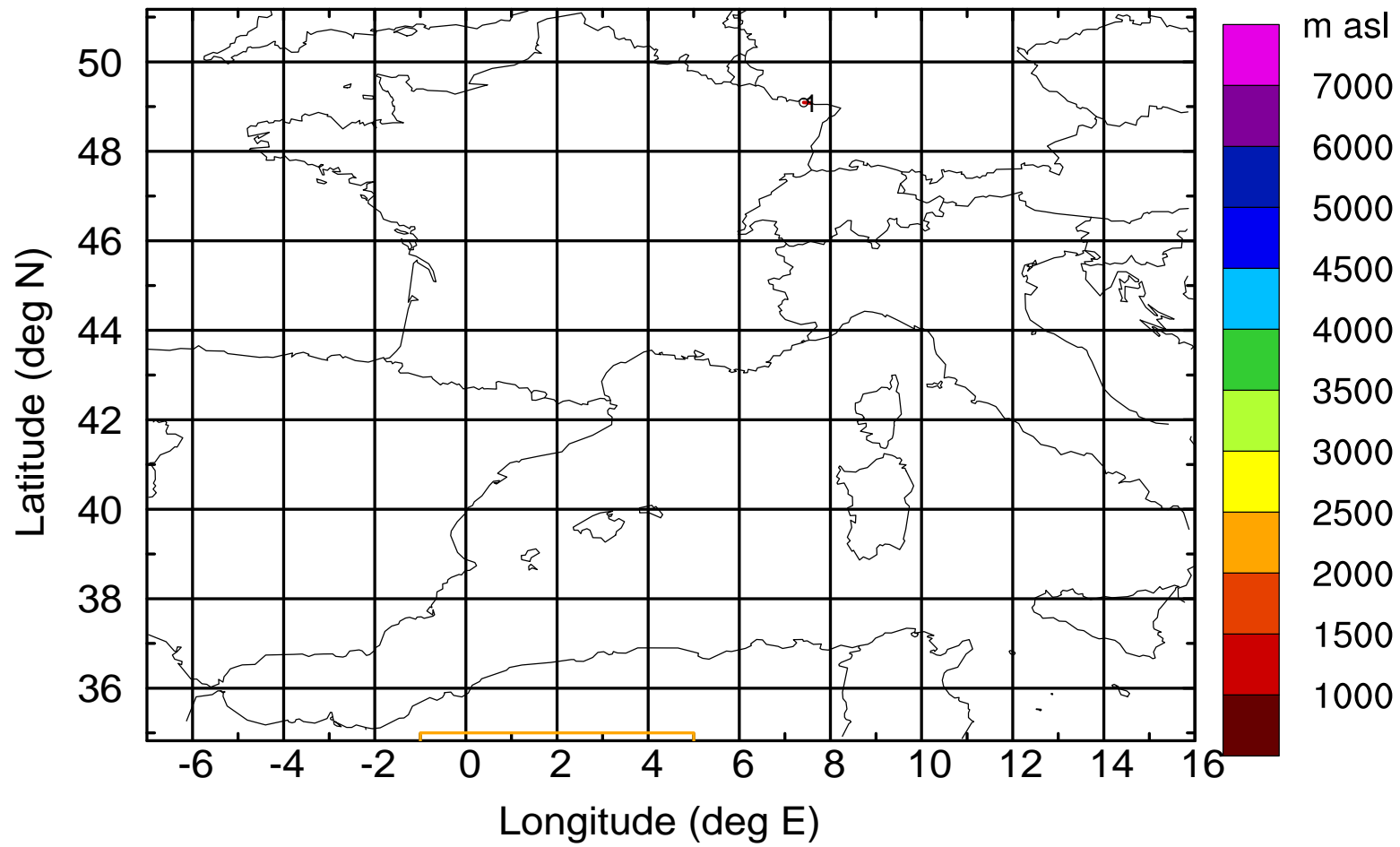
Level #13 of flight 170328a

BWD 20170428/11 -14H = 27/21 UTC



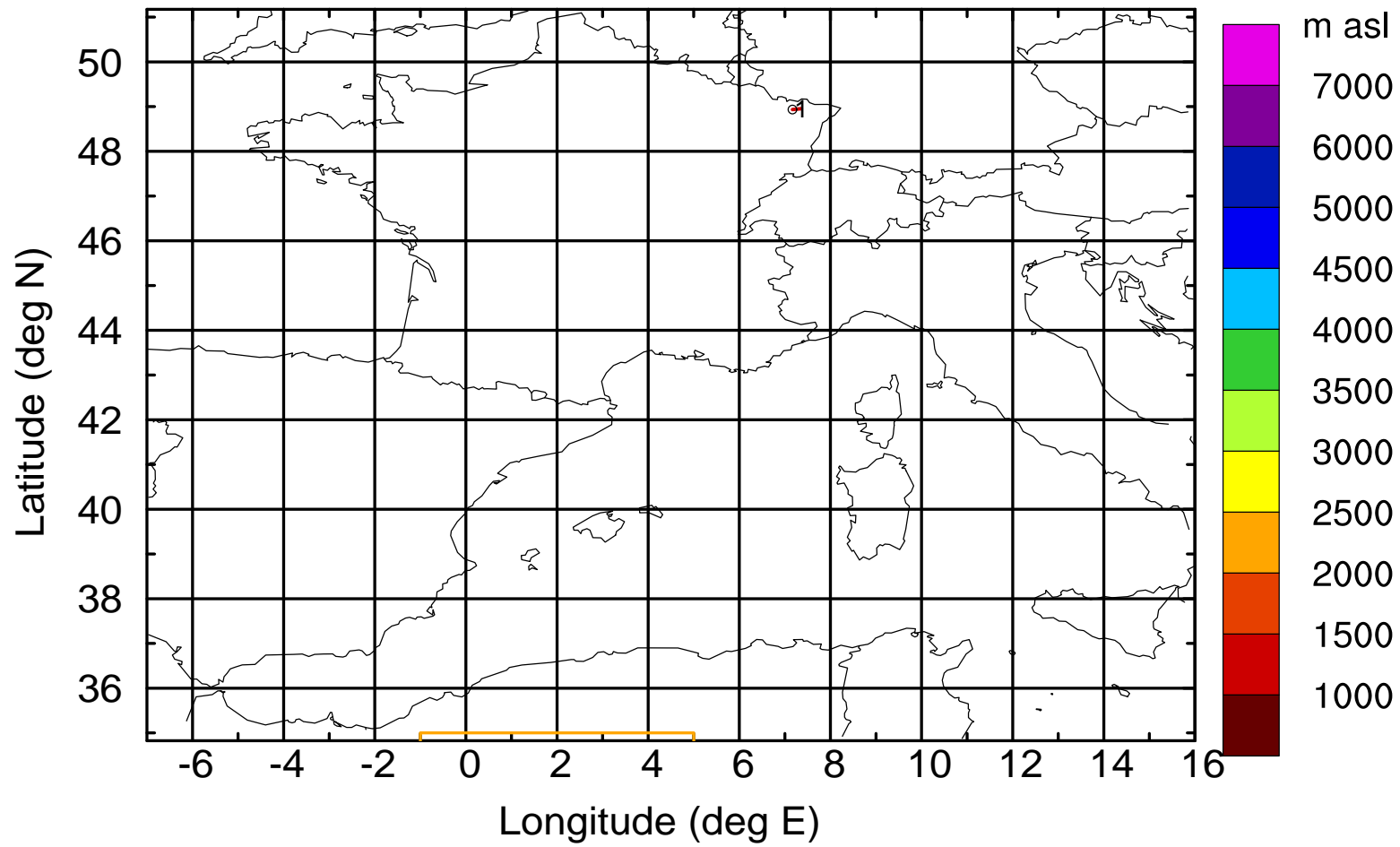
Level #13 of flight 170328a

BWD 20170428/11 -15H = 27/20 UTC



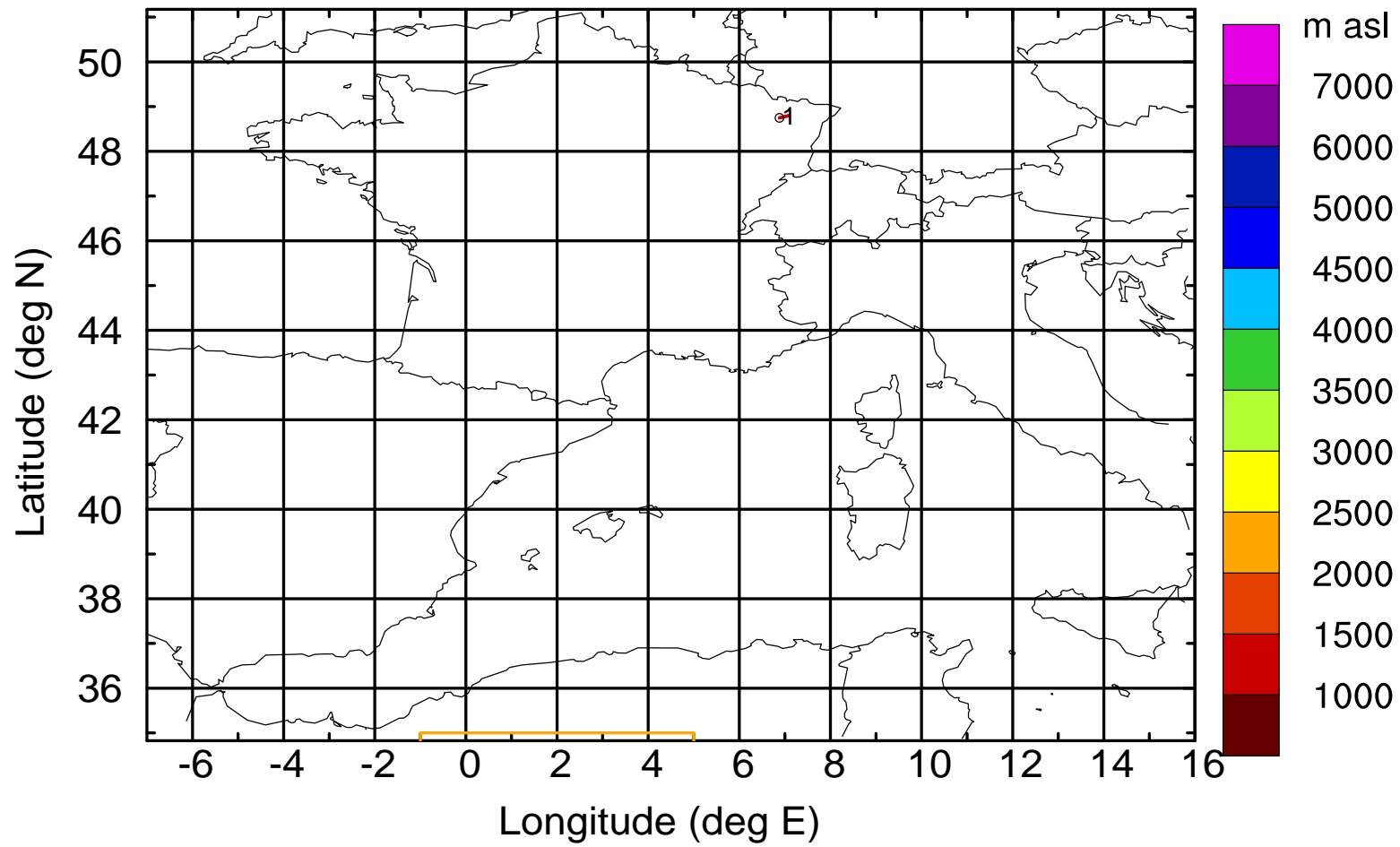
Level #13 of flight 170328a

BWD 20170428/11 -16H = 27/19 UTC



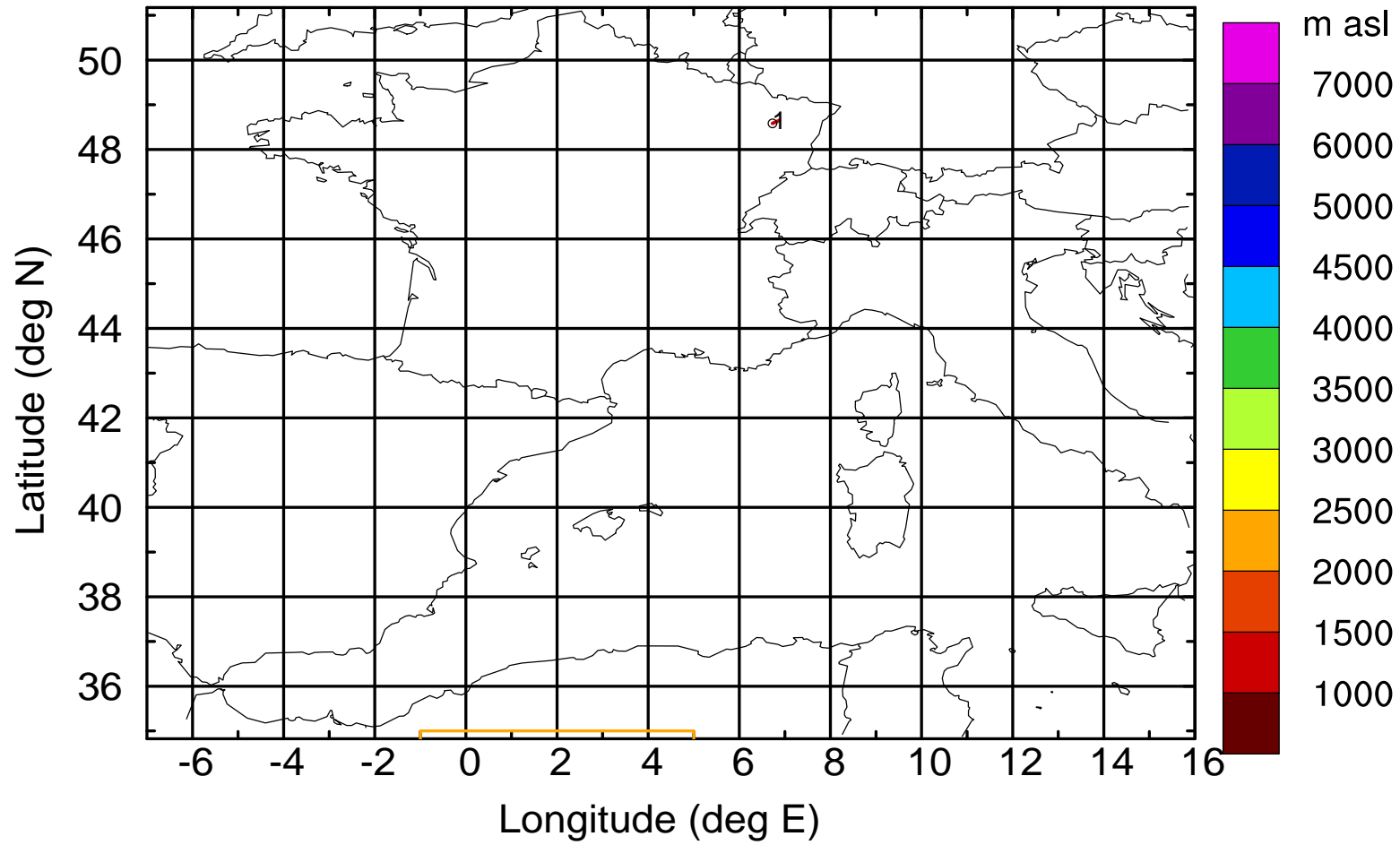
Level #13 of flight 170328a

BWD 20170428/11 -17H = 27/18 UTC



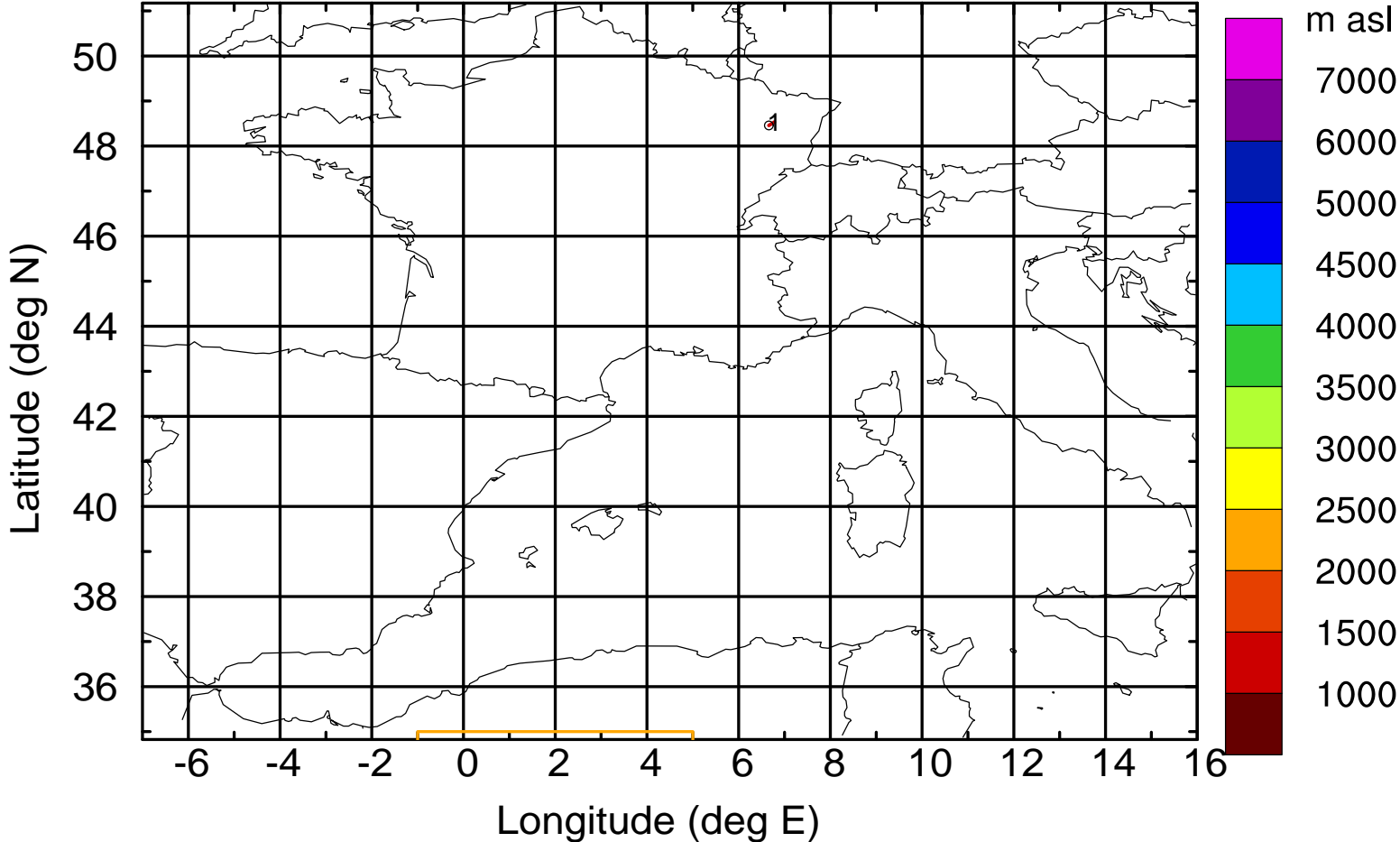
Level #13 of flight 170328a

BWD 20170428/11 -18H = 27/17 UTC



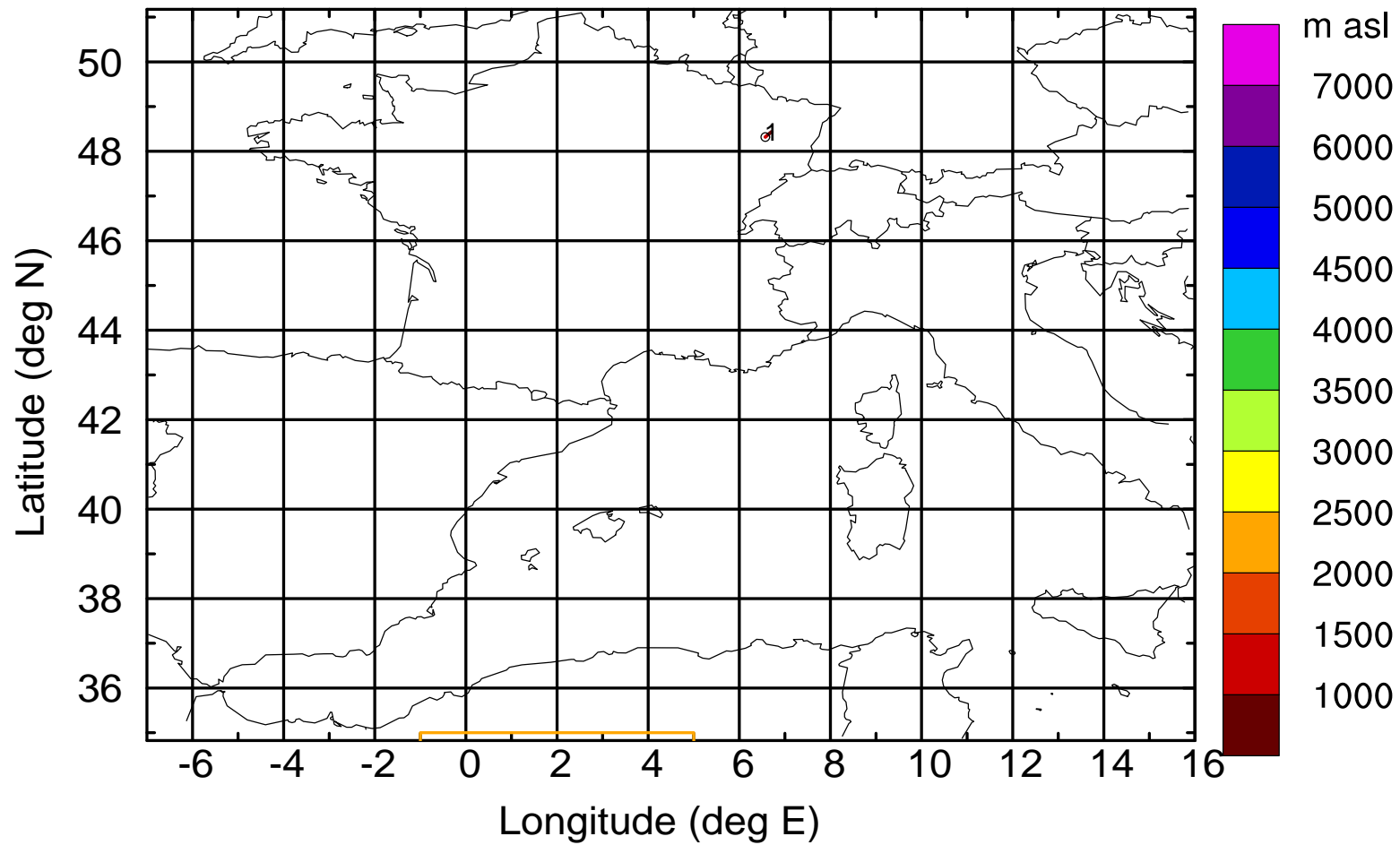
Level #13 of flight 170328a

BWD 20170428/11 -19H = 27/16 UTC



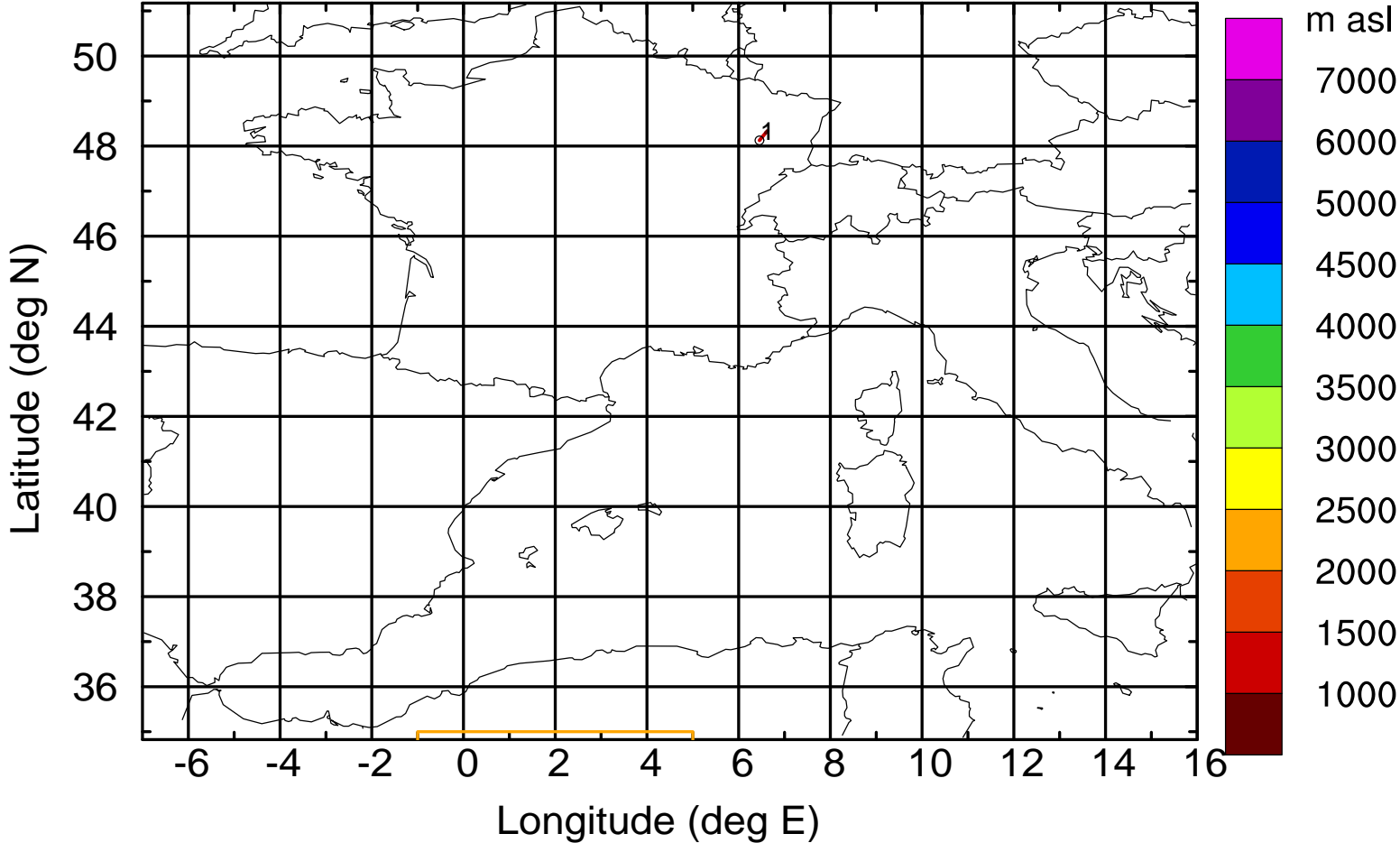
Level #13 of flight 170328a

BWD 20170428/11 -20H = 27/15 UTC



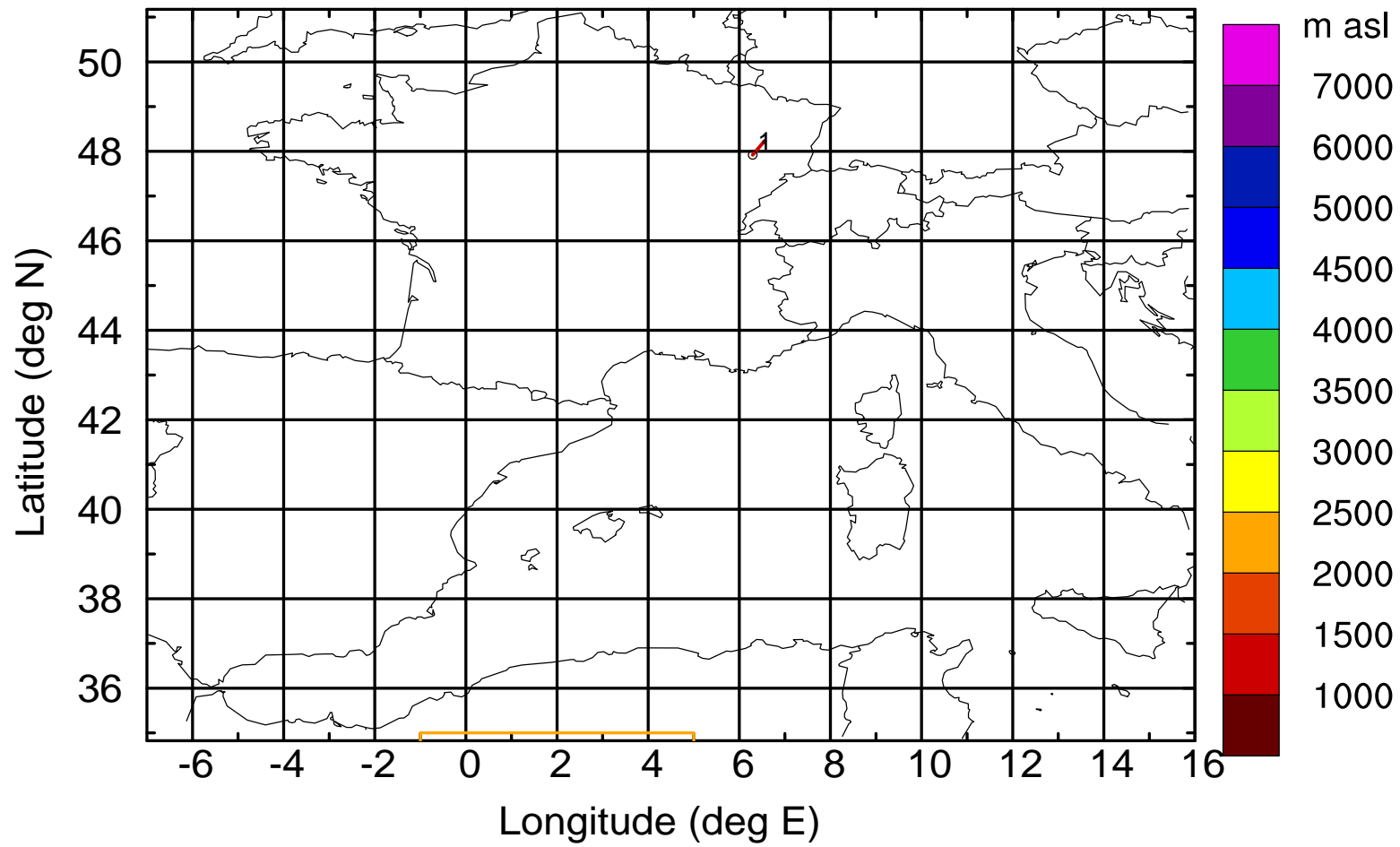
Level #13 of flight 170328a

BWD 20170428/11 -21H = 27/14 UTC



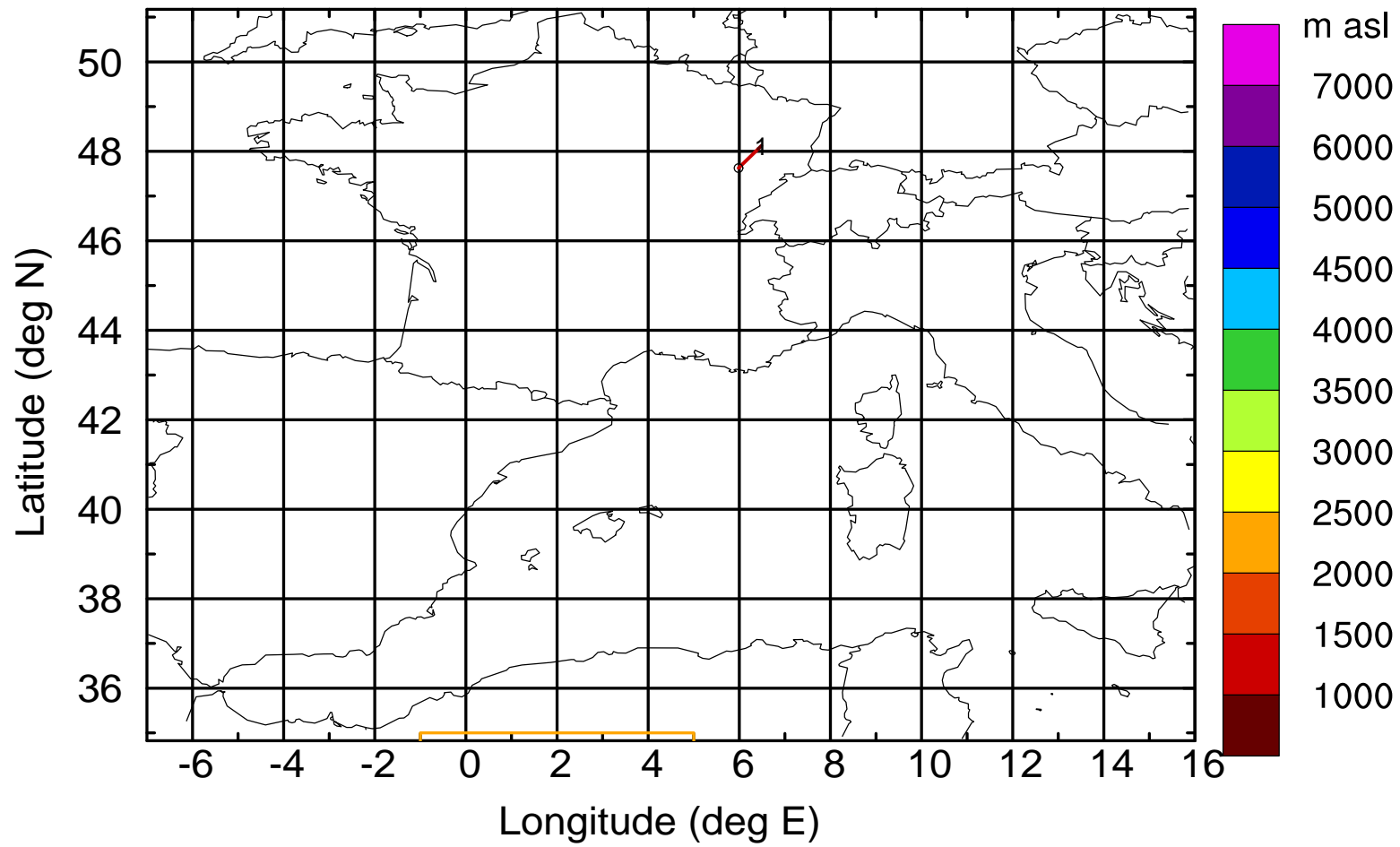
Level #13 of flight 170328a

BWD 20170428/11 -22H = 27/13 UTC



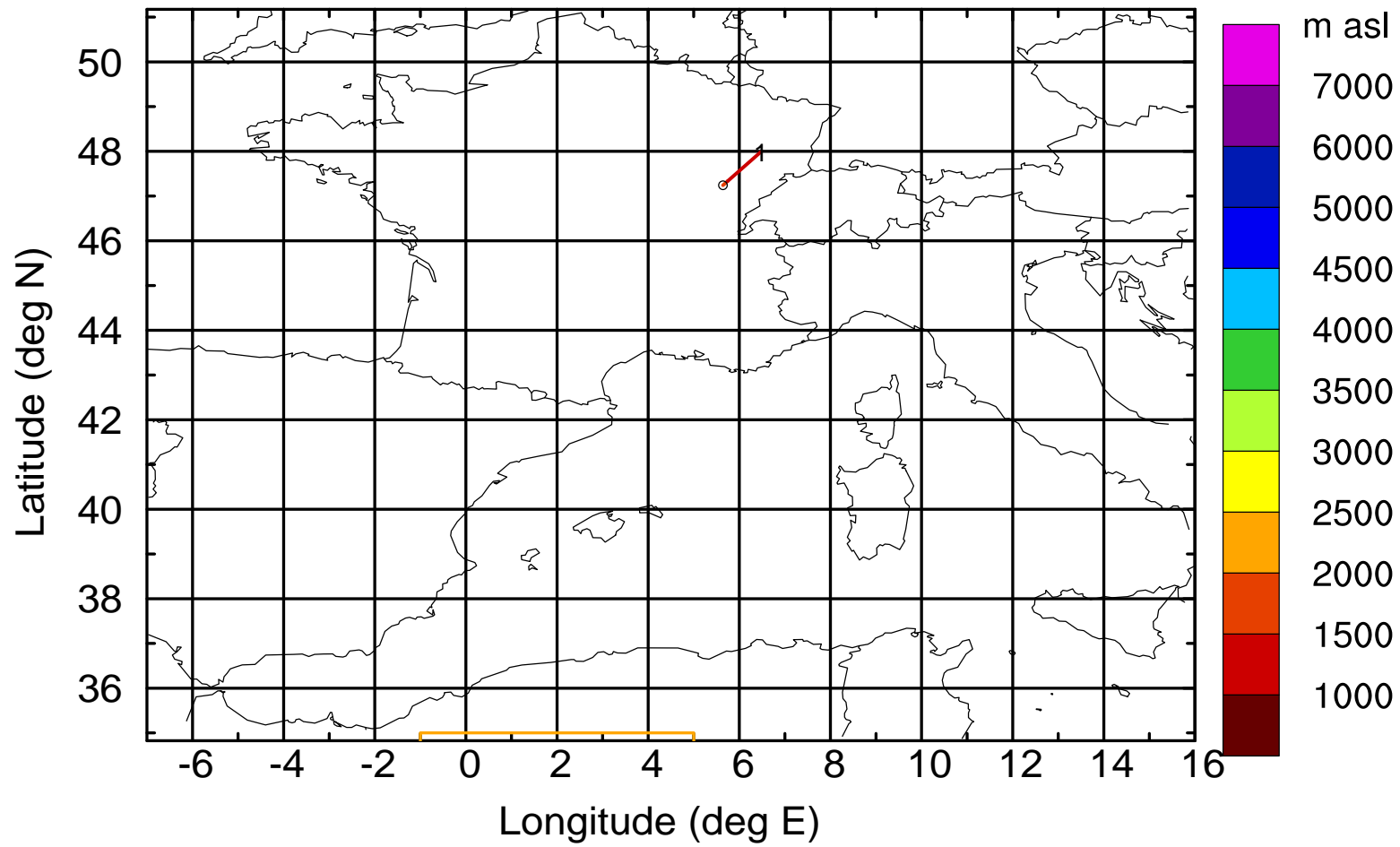
Level #13 of flight 170328a

BWD 20170428/11 -23H = 27/12 UTC



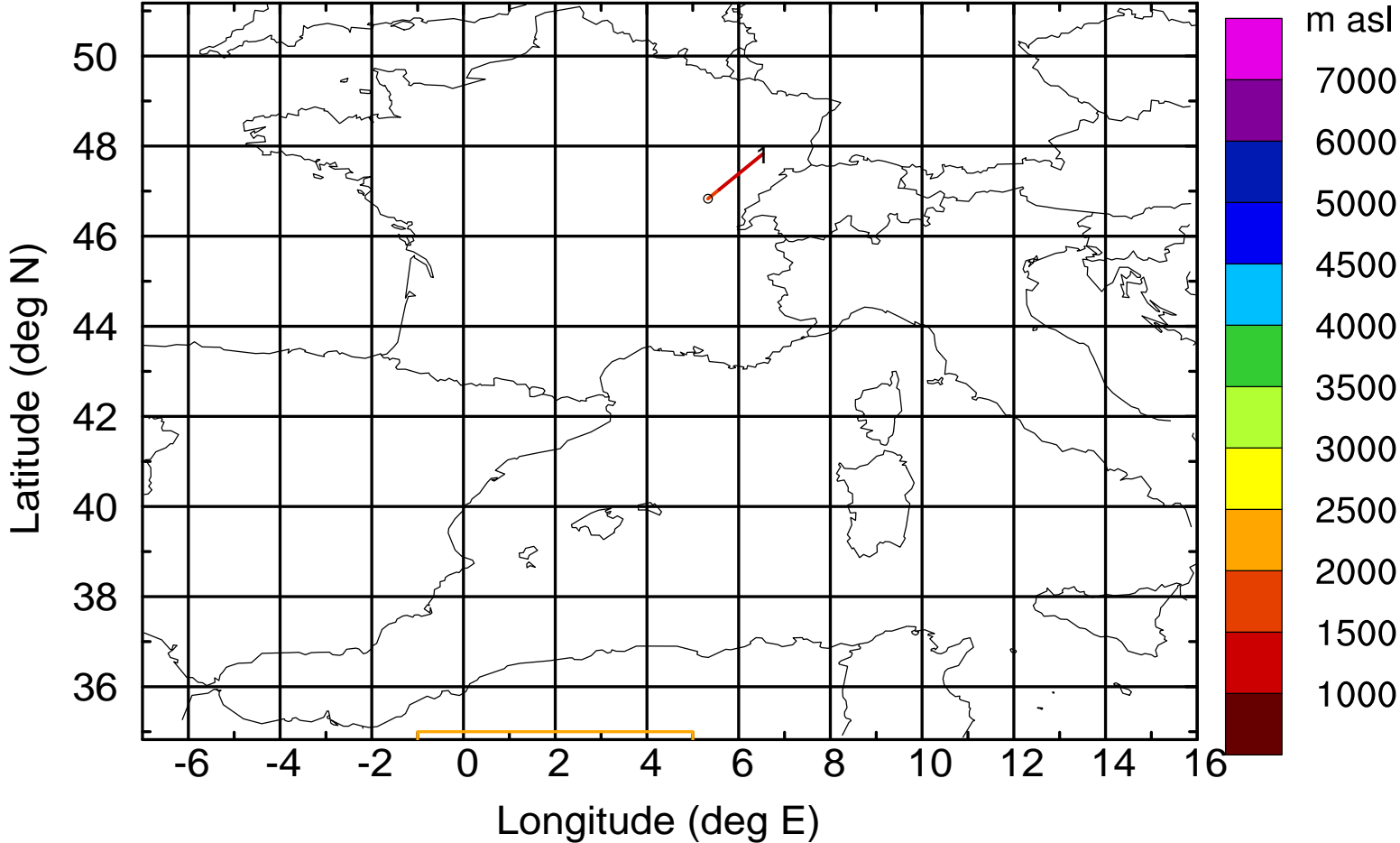
Level #13 of flight 170328a

BWD 20170428/11 -24H = 27/11 UTC



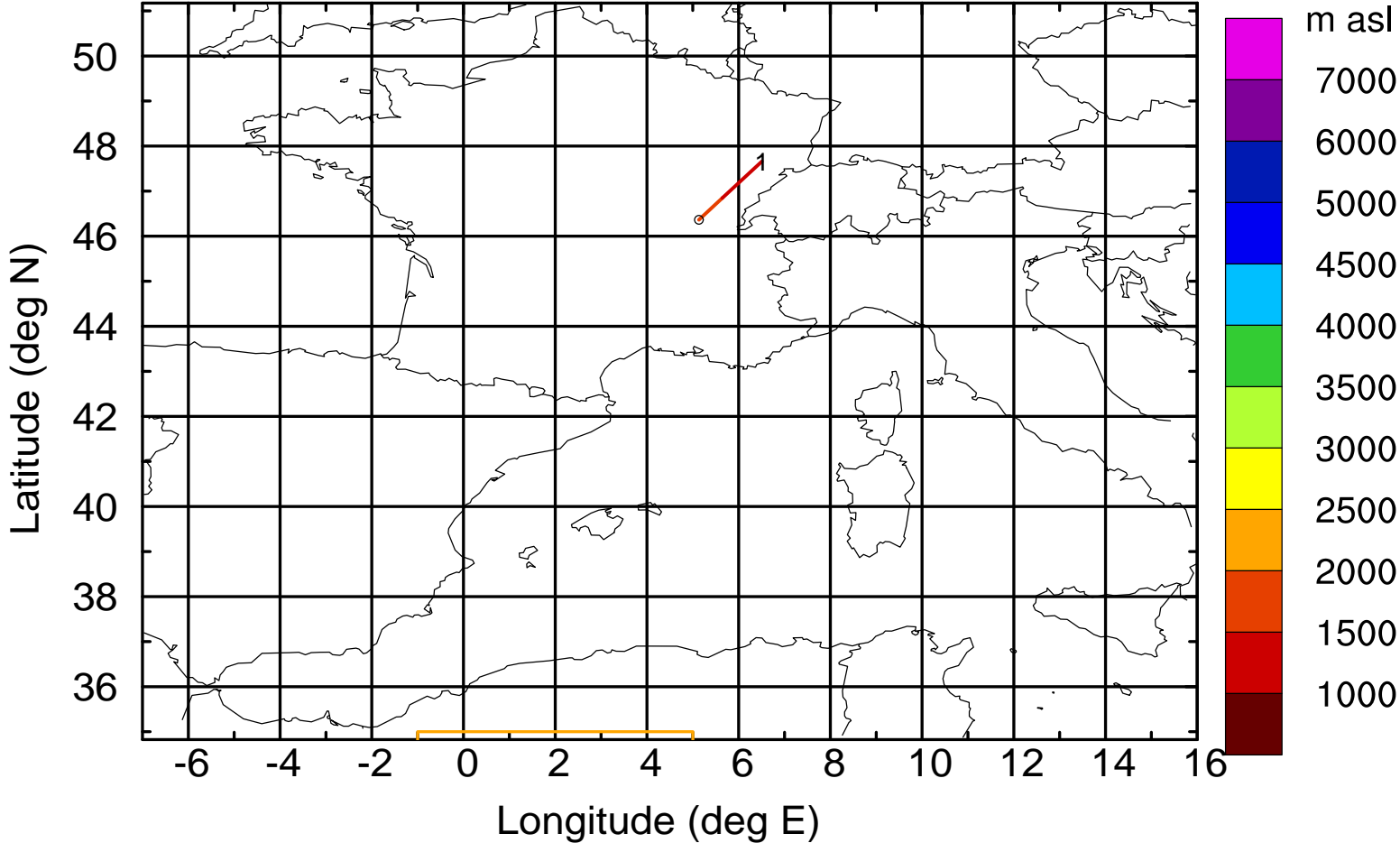
Level #13 of flight 170328a

BWD 20170428/11 -25H = 27/10 UTC



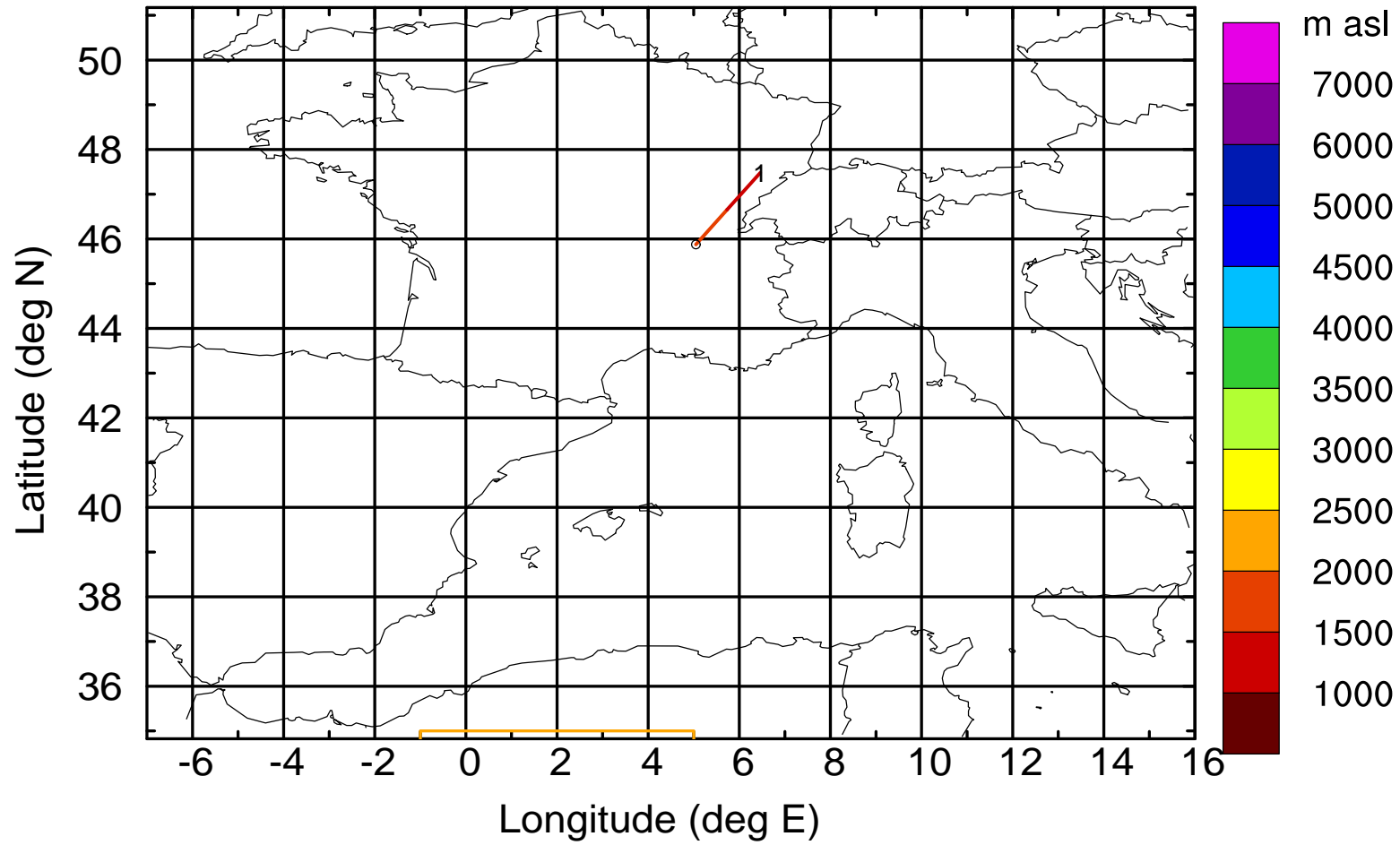
Level #13 of flight 170328a

BWD 20170428/11 -26H = 27/09 UTC



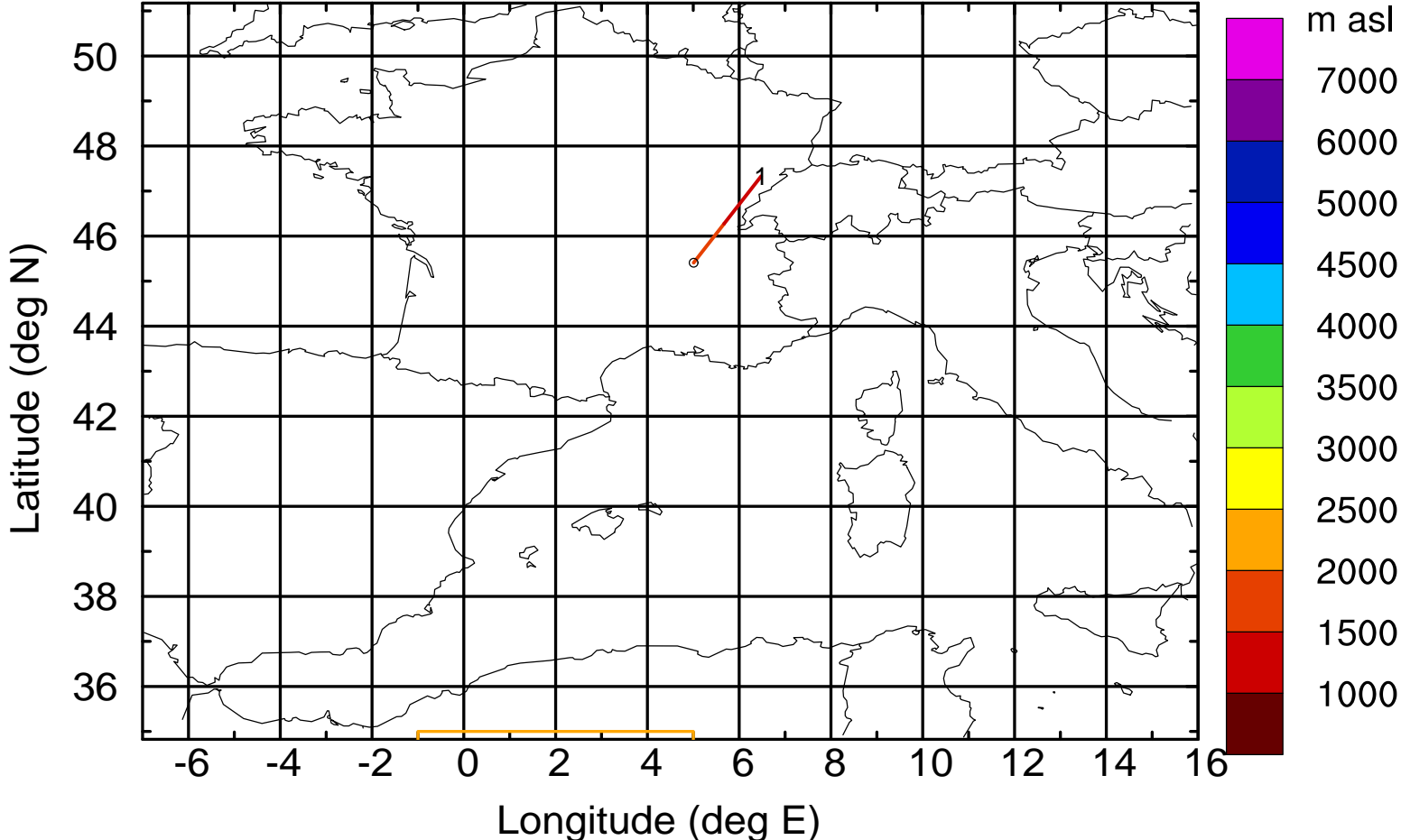
Level #13 of flight 170328a

BWD 20170428/11 -27H = 27/08 UTC



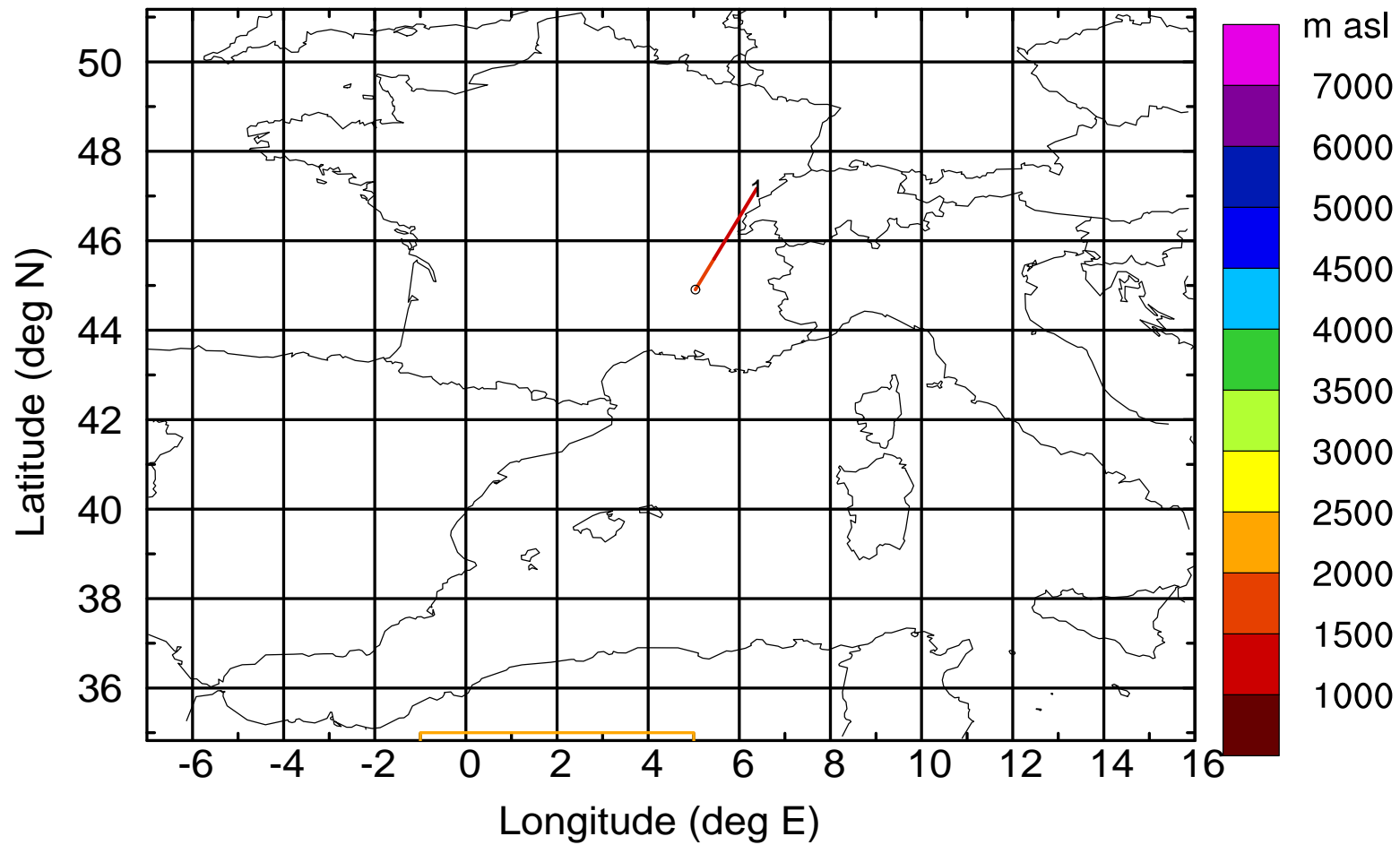
Level #13 of flight 170328a

BWD 20170428/11 -28H = 27/07 UTC



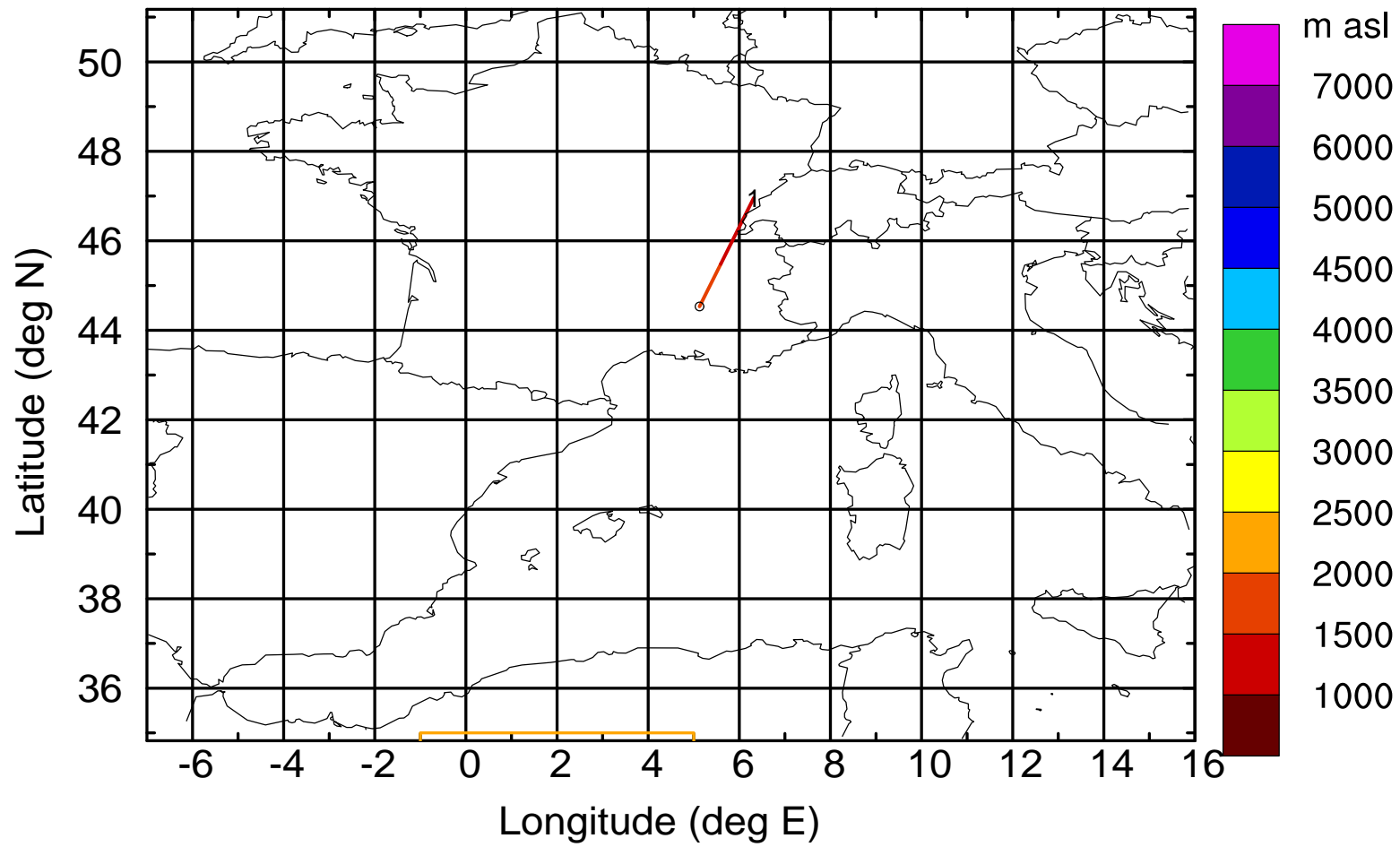
Level #13 of flight 170328a

BWD 20170428/11 -29H = 27/06 UTC



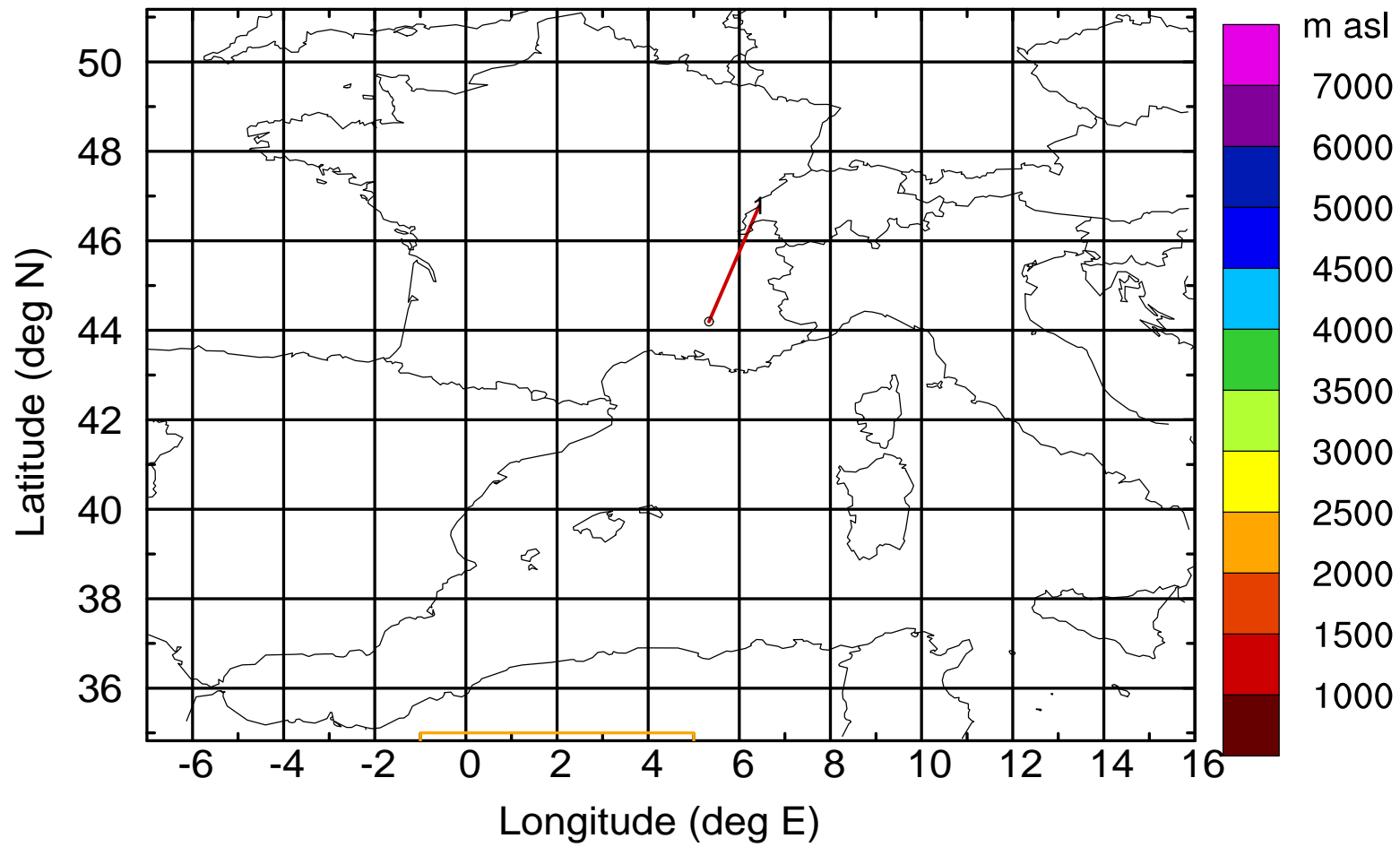
Level #13 of flight 170328a

BWD 20170428/11 -30H = 27/05 UTC



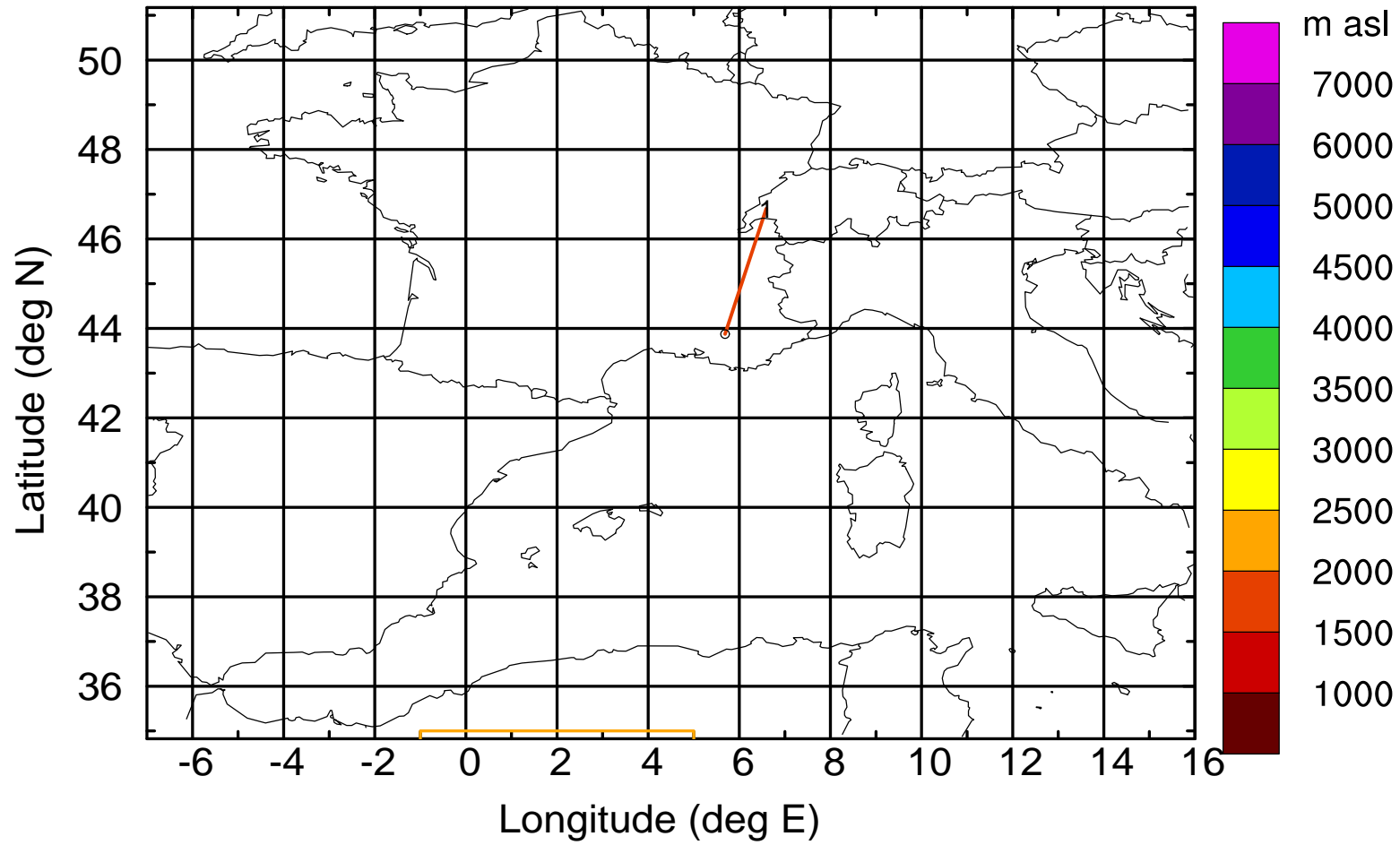
Level #13 of flight 170328a

BWD 20170428/11 -31H = 27/04 UTC



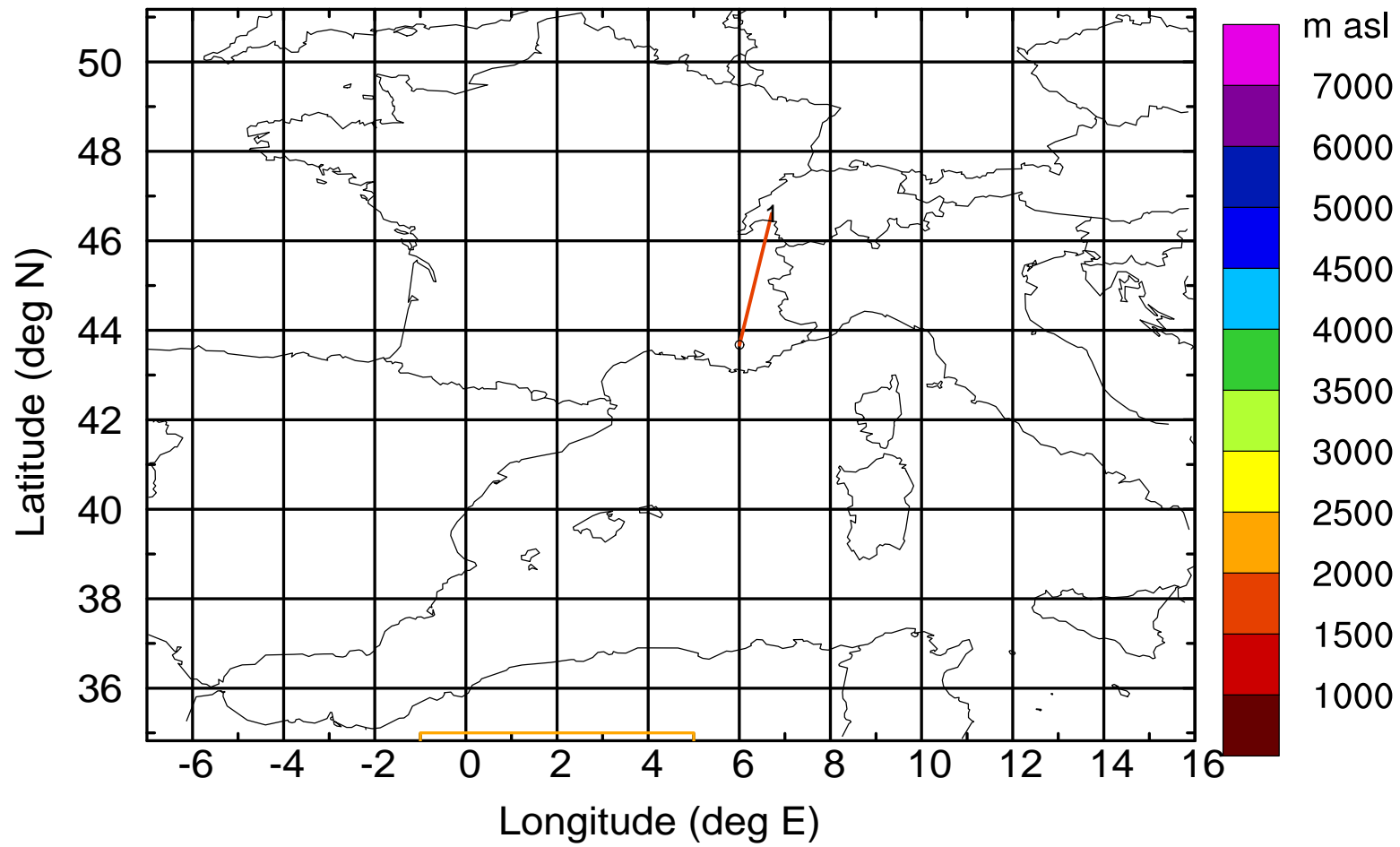
Level #13 of flight 170328a

BWD 20170428/11 -32H = 27/03 UTC



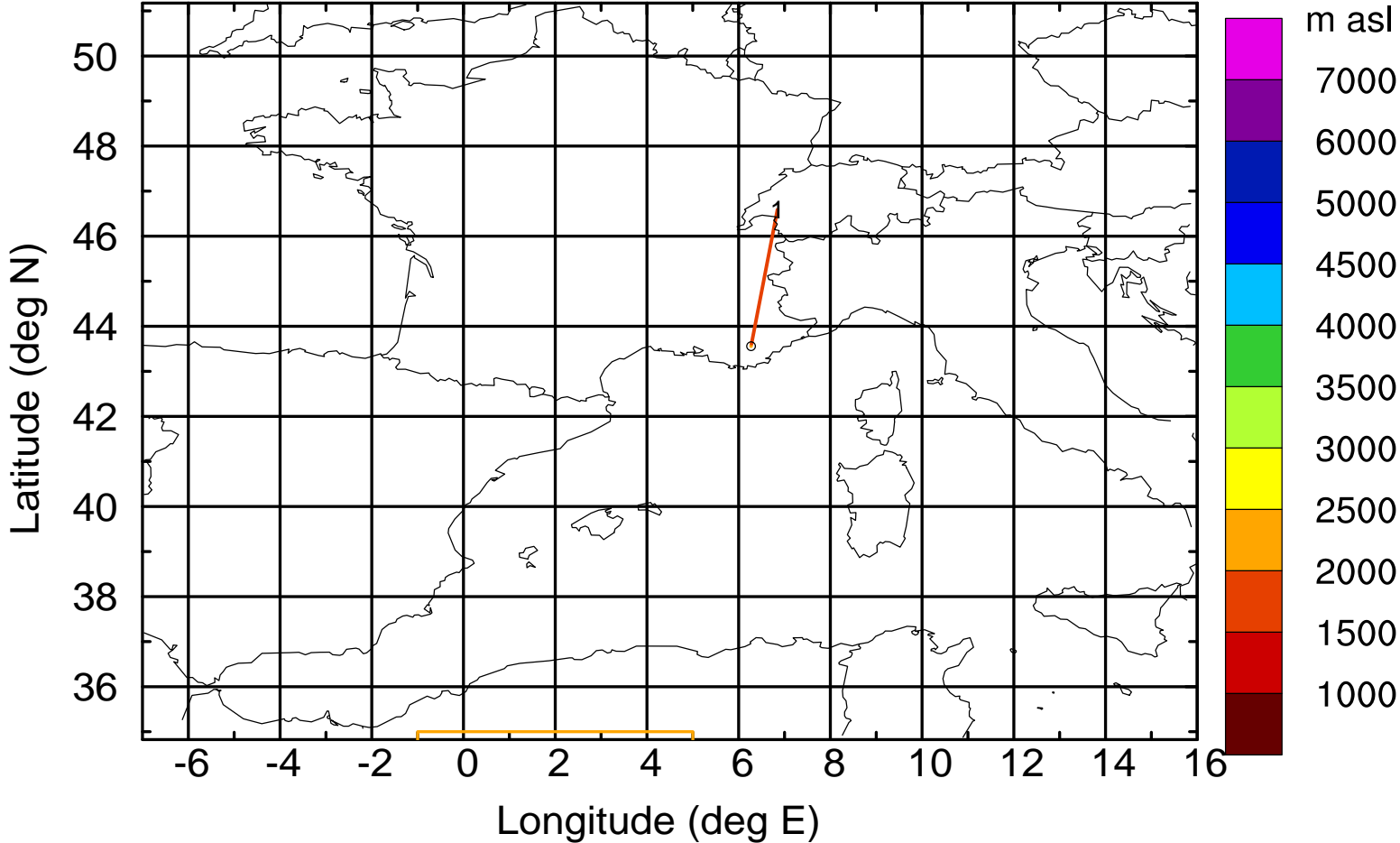
Level #13 of flight 170328a

BWD 20170428/11 -33H = 27/02 UTC



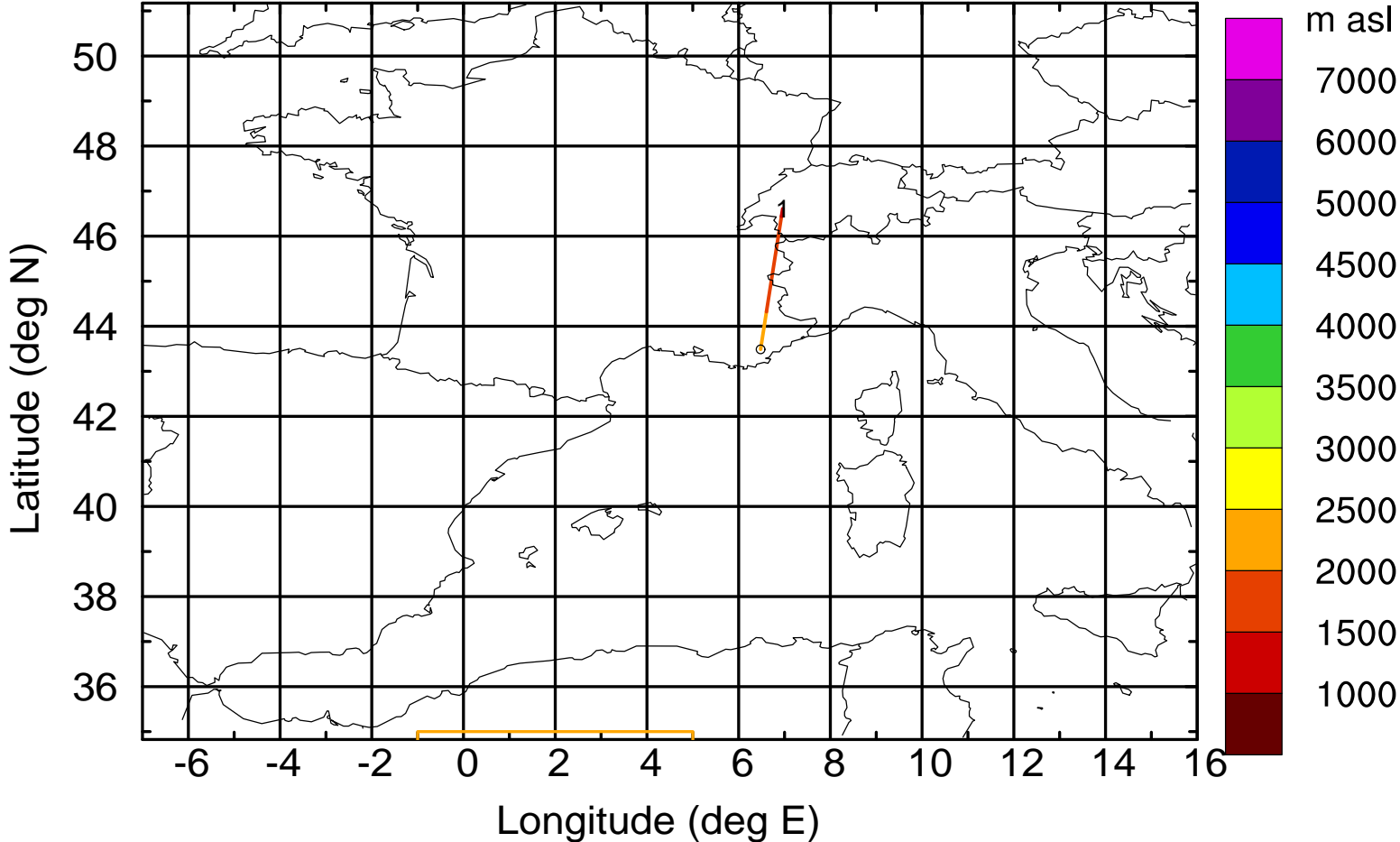
Level #13 of flight 170328a

BWD 20170428/11 -34H = 27/01 UTC



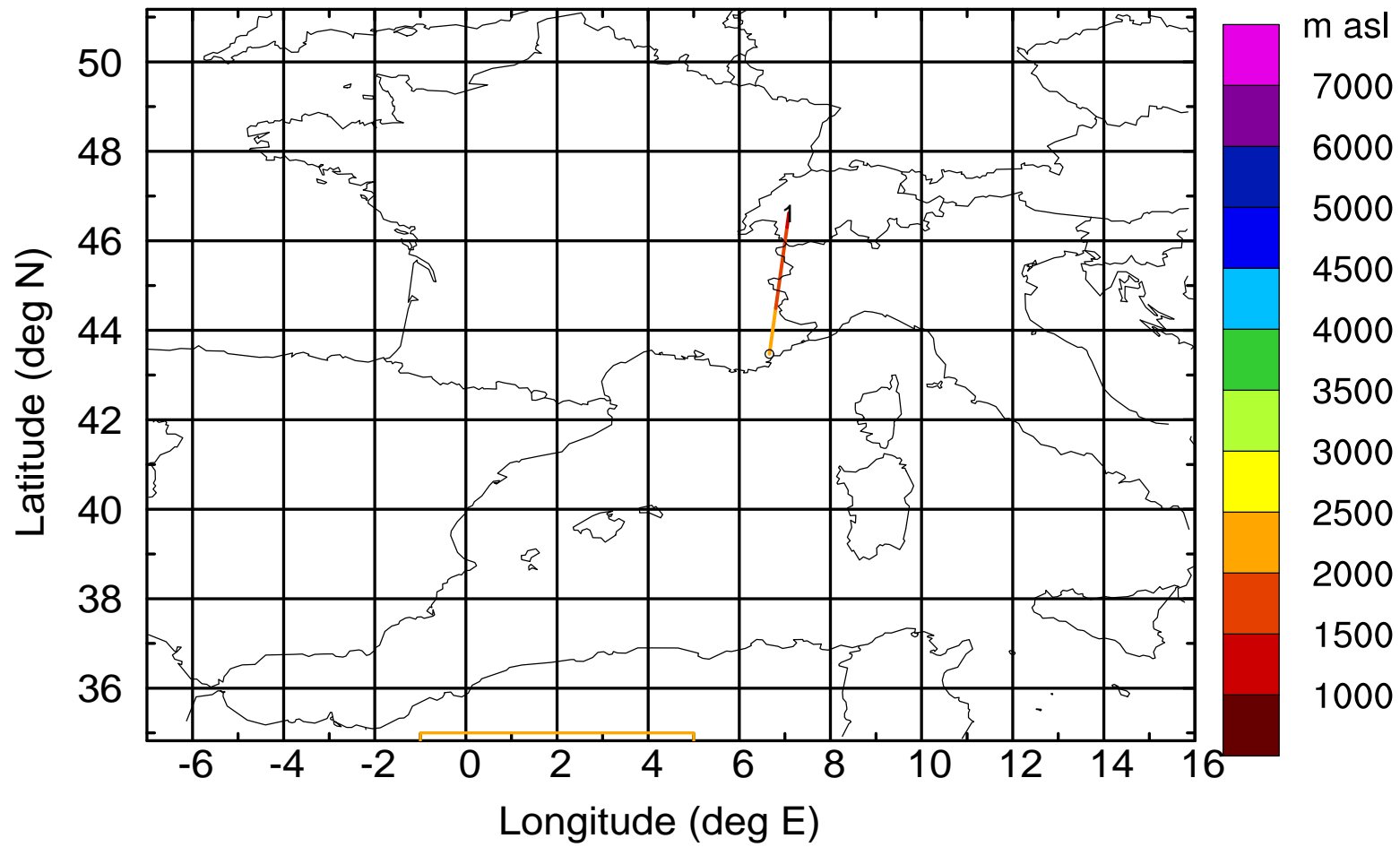
Level #13 of flight 170328a

BWD 20170428/11 -35H = 27/00 UTC



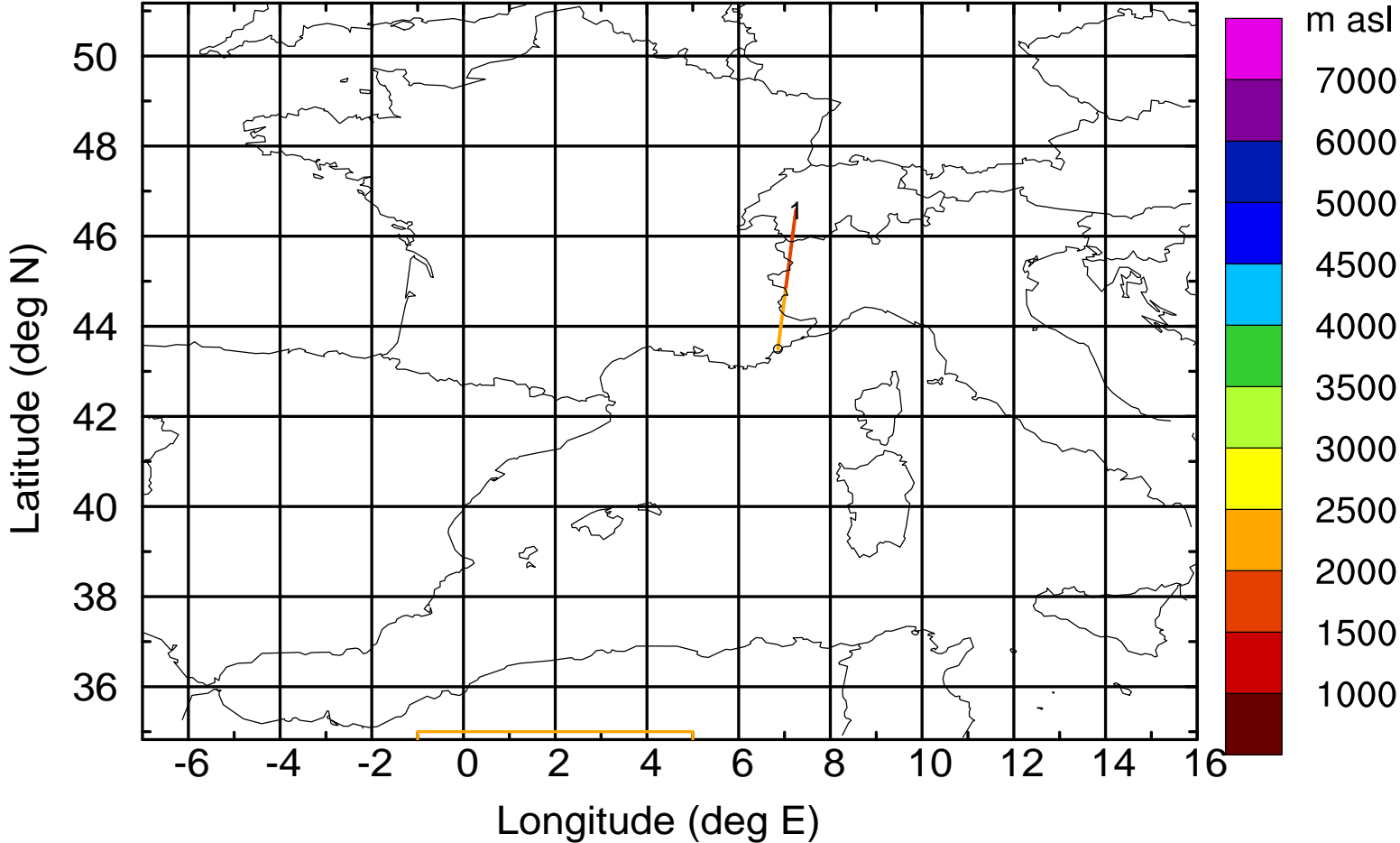
Level #13 of flight 170328a

BWD 20170428/11 -36H = 26/23 UTC



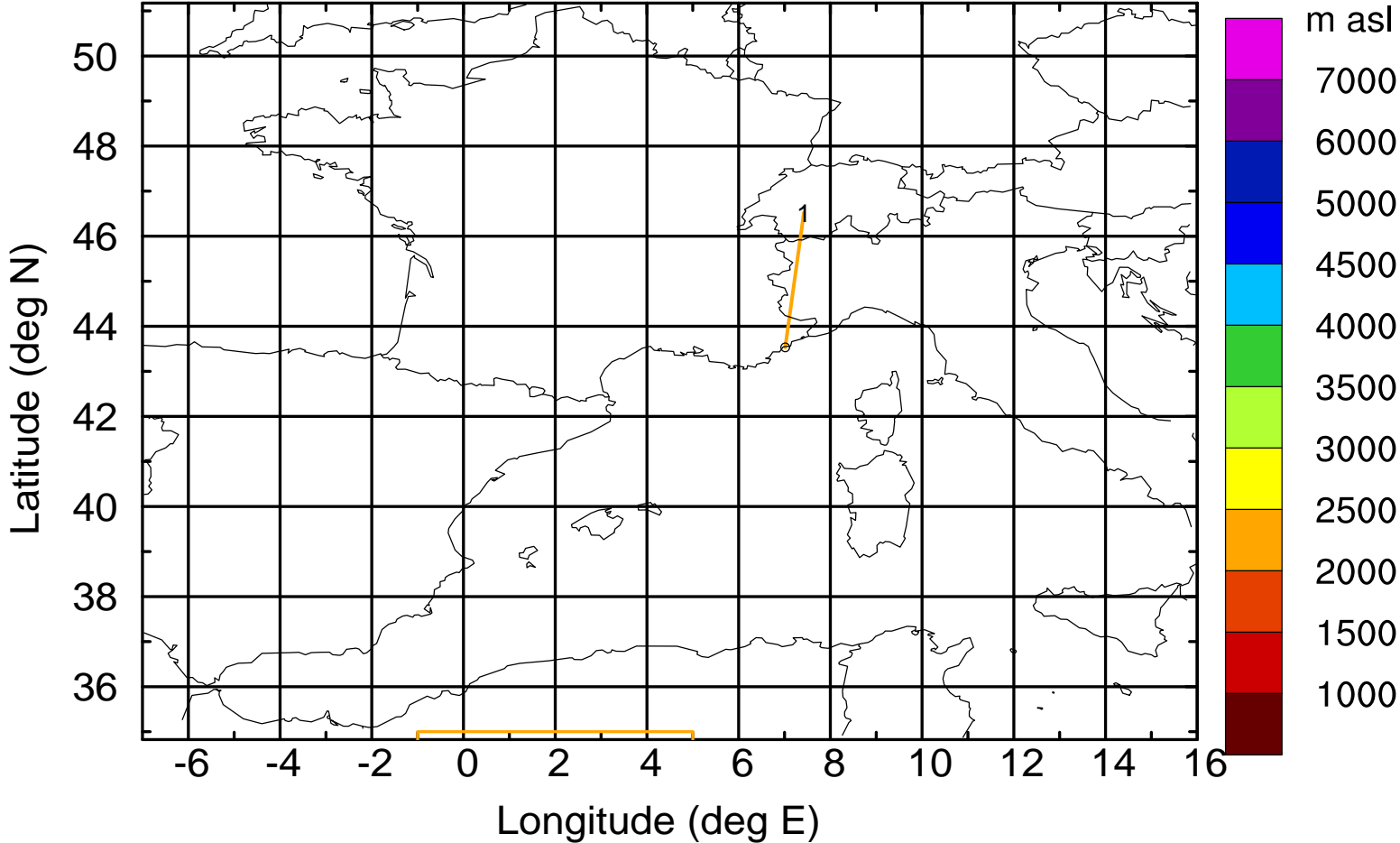
Level #13 of flight 170328a

BWD 20170428/11 -37H = 26/22 UTC



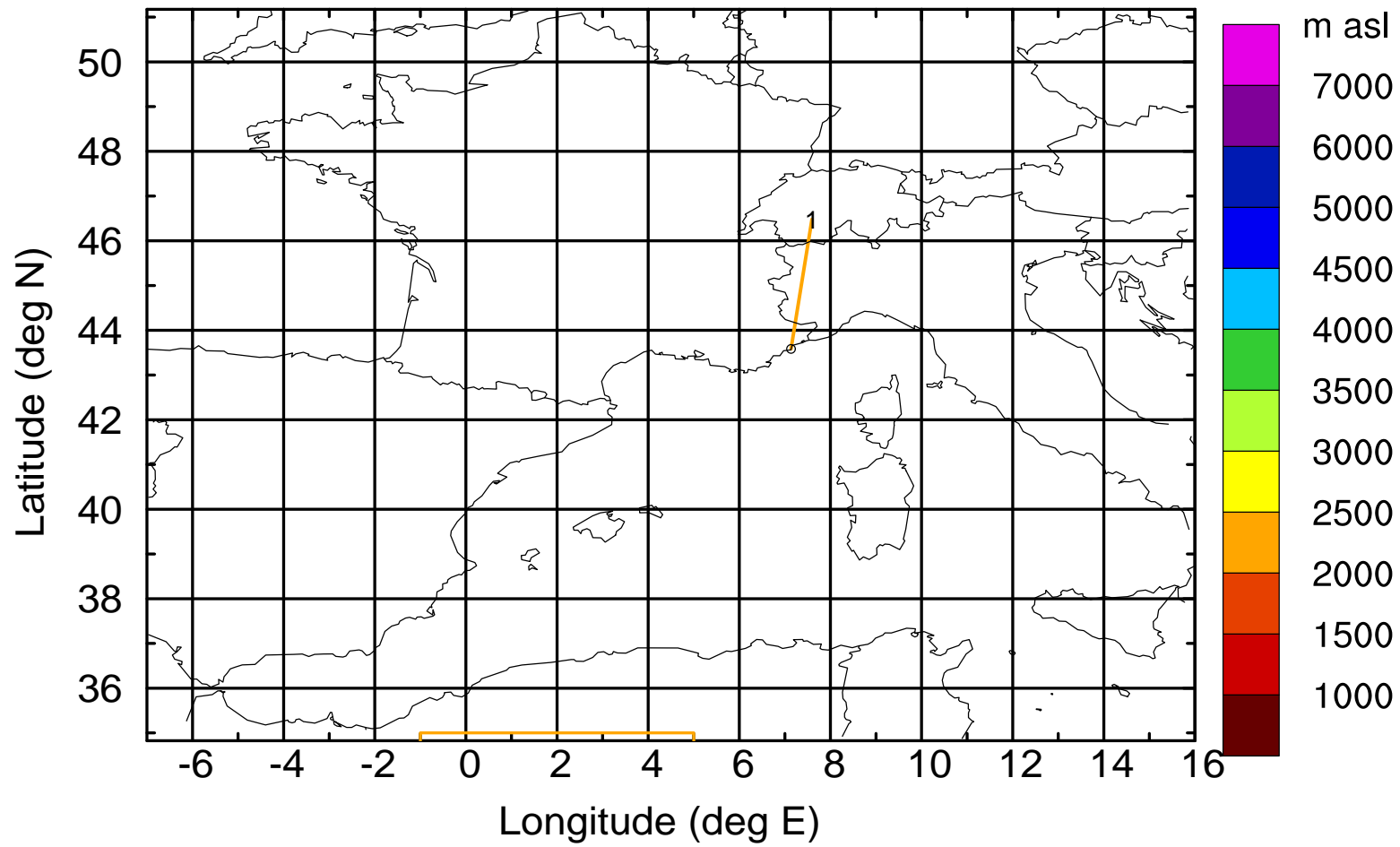
Level #13 of flight 170328a

BWD 20170428/11 -38H = 26/21 UTC



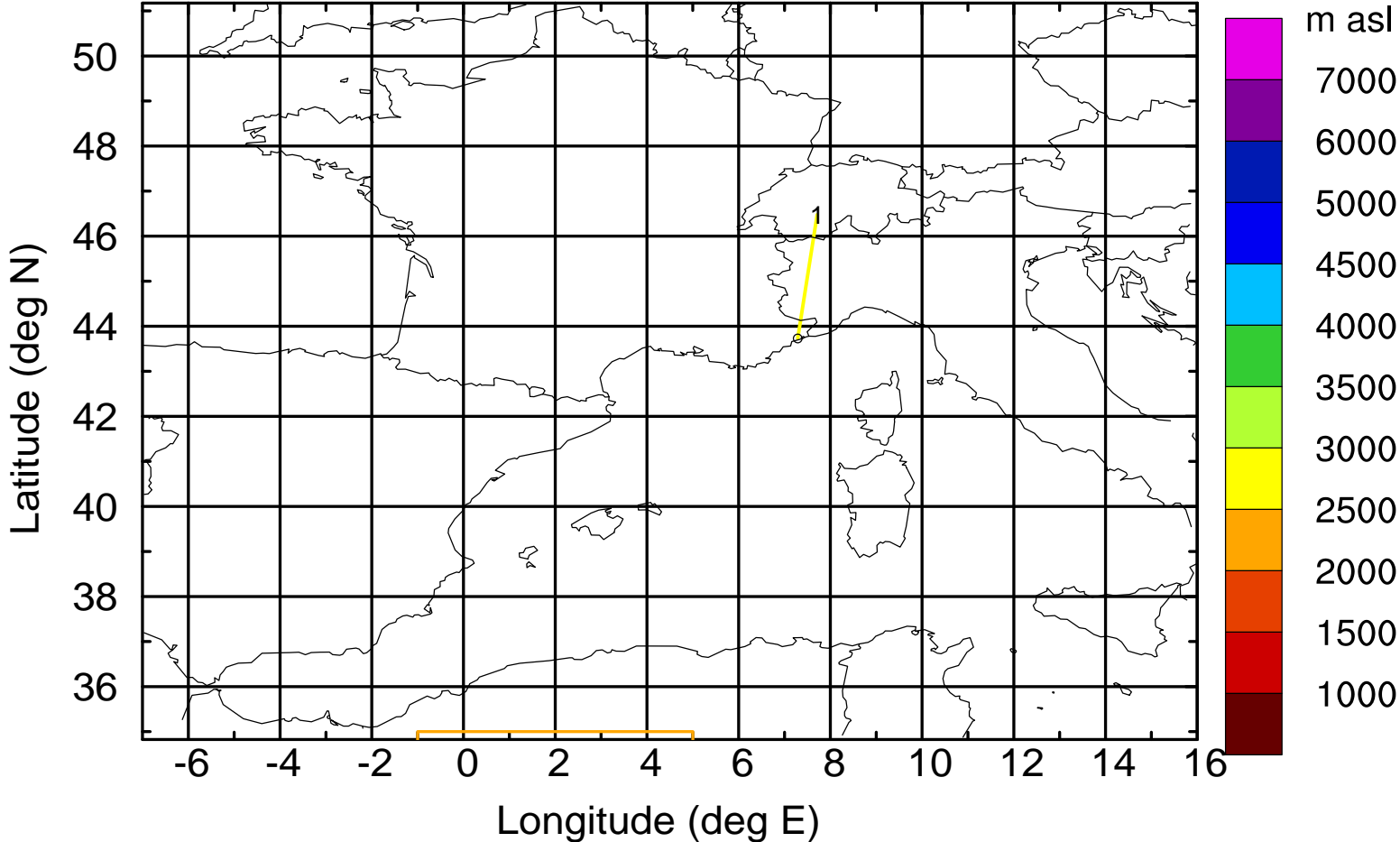
Level #13 of flight 170328a

BWD 20170428/11 -39H = 26/20 UTC



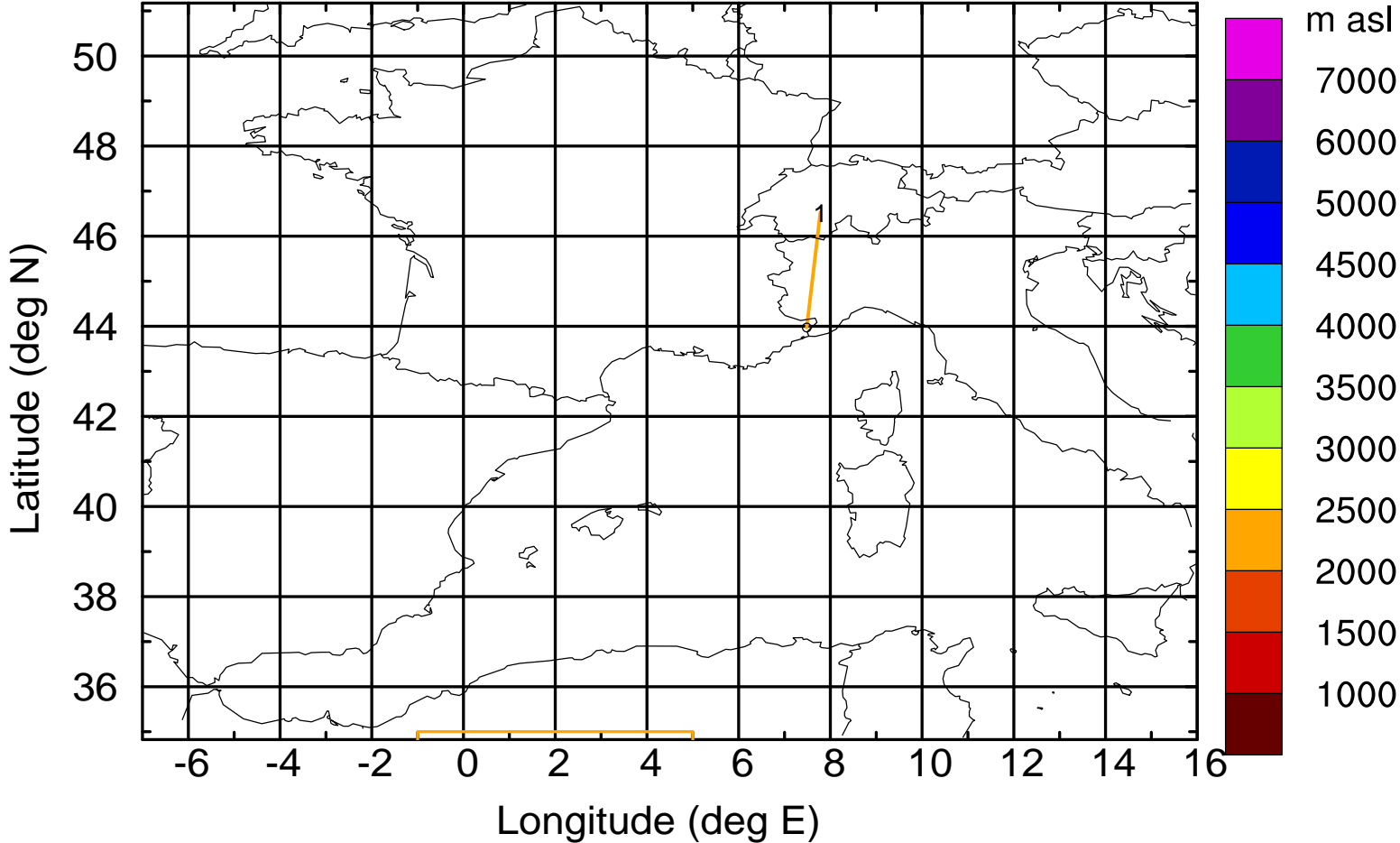
Level #13 of flight 170328a

BWD 20170428/11 -40H = 26/19 UTC



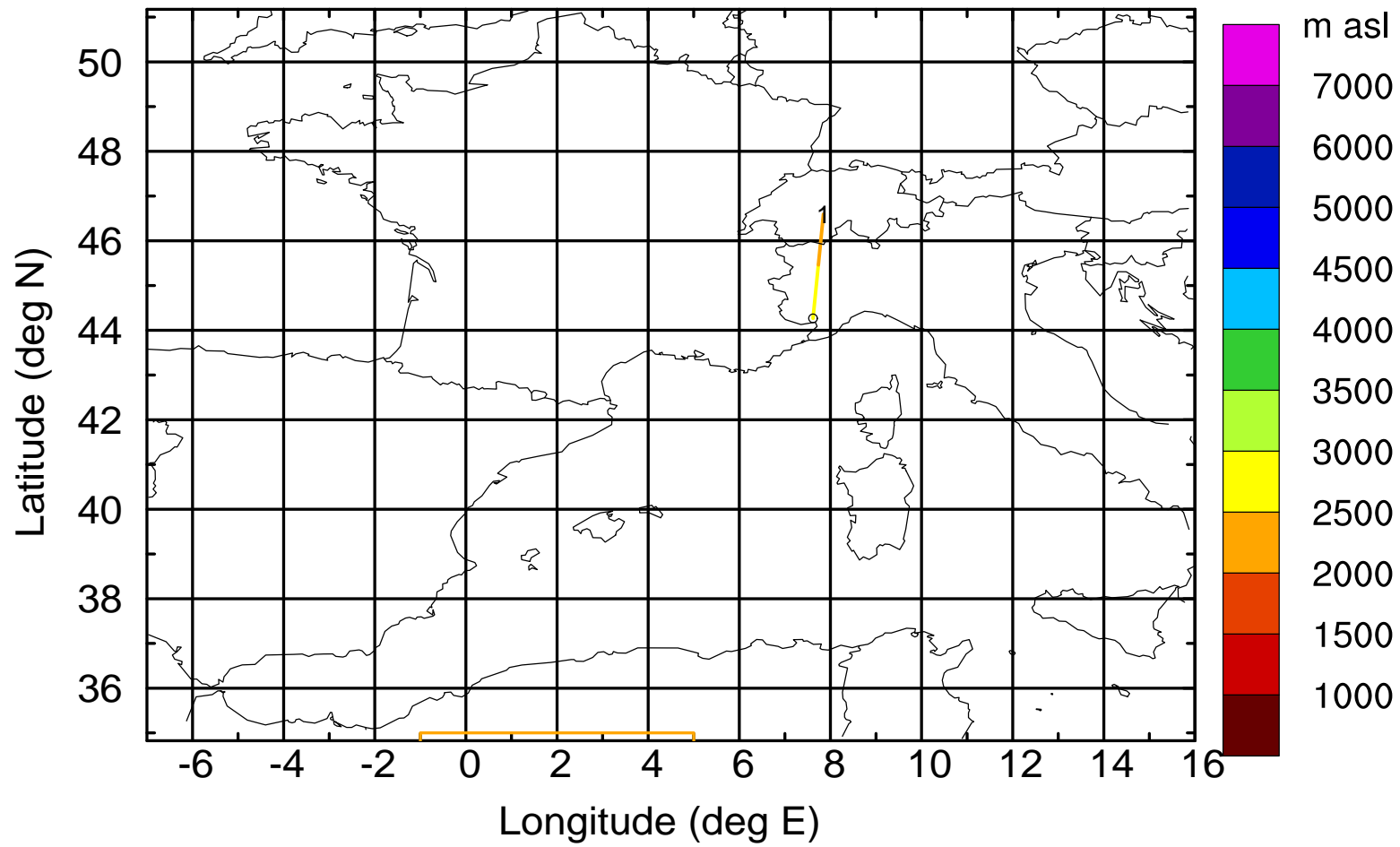
Level #13 of flight 170328a

BWD 20170428/11 -41H = 26/18 UTC



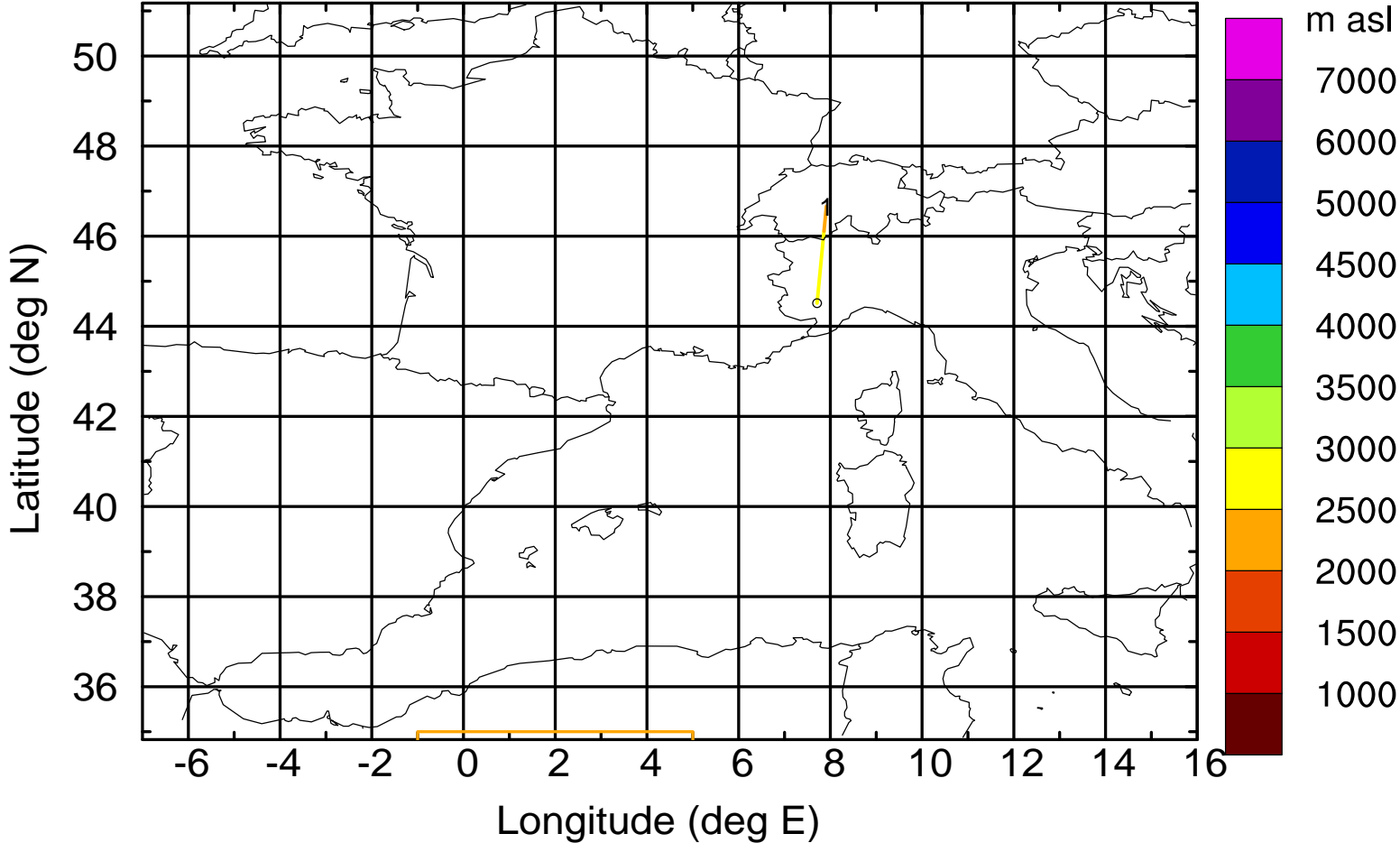
Level #13 of flight 170328a

BWD 20170428/11 -42H = 26/17 UTC



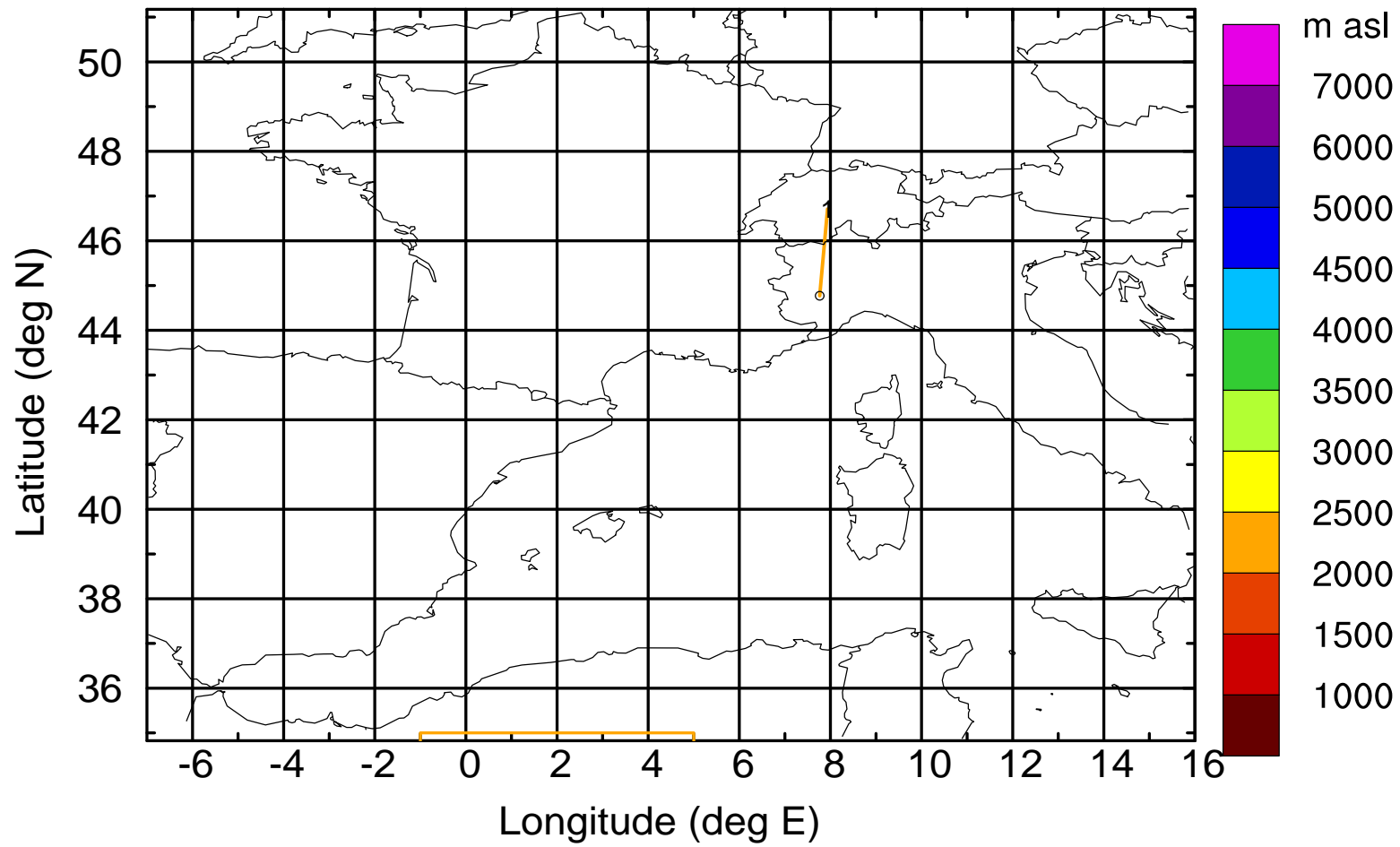
Level #13 of flight 170328a

BWD 20170428/11 -43H = 26/16 UTC



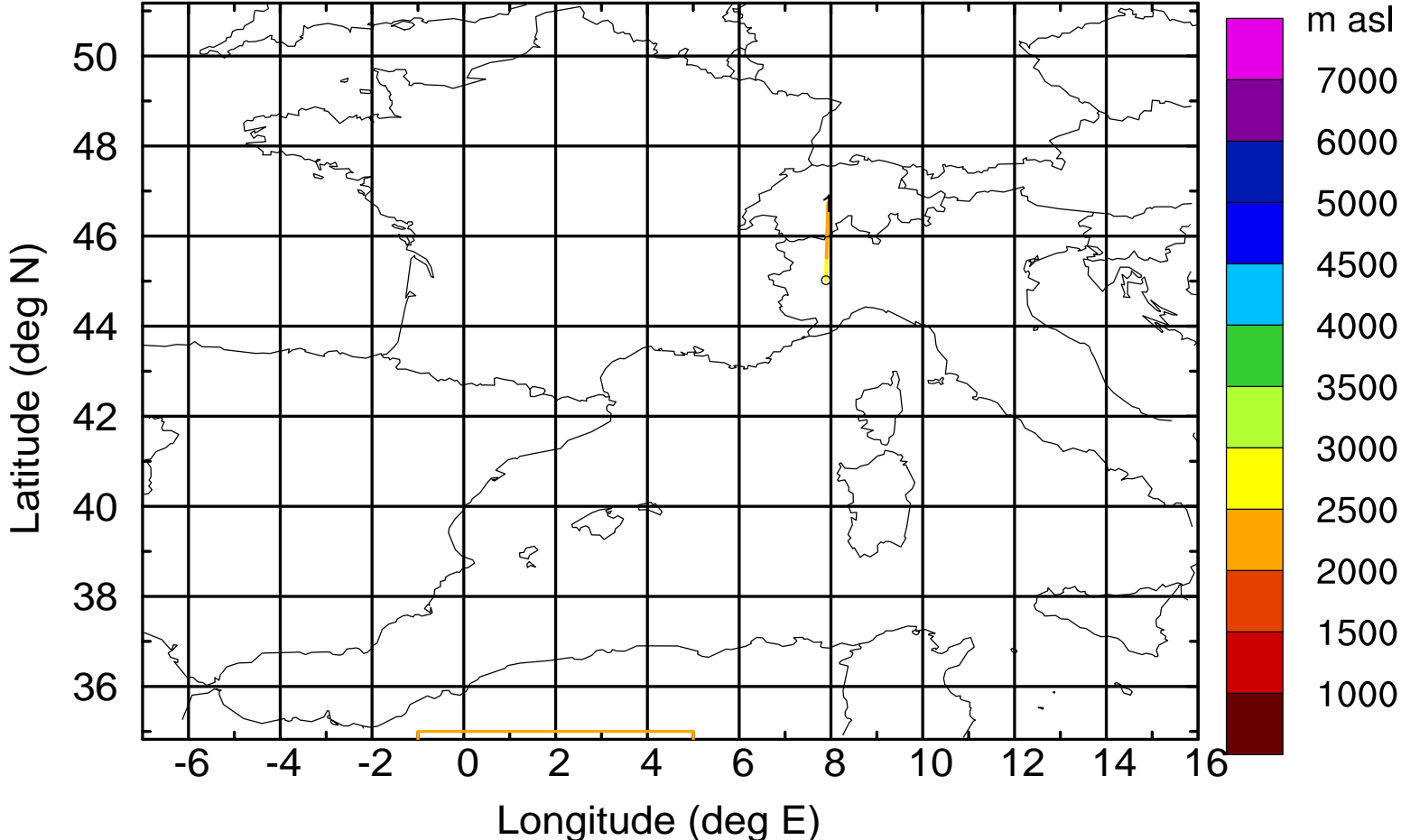
Level #13 of flight 170328a

BWD 20170428/11 -44H = 26/15 UTC



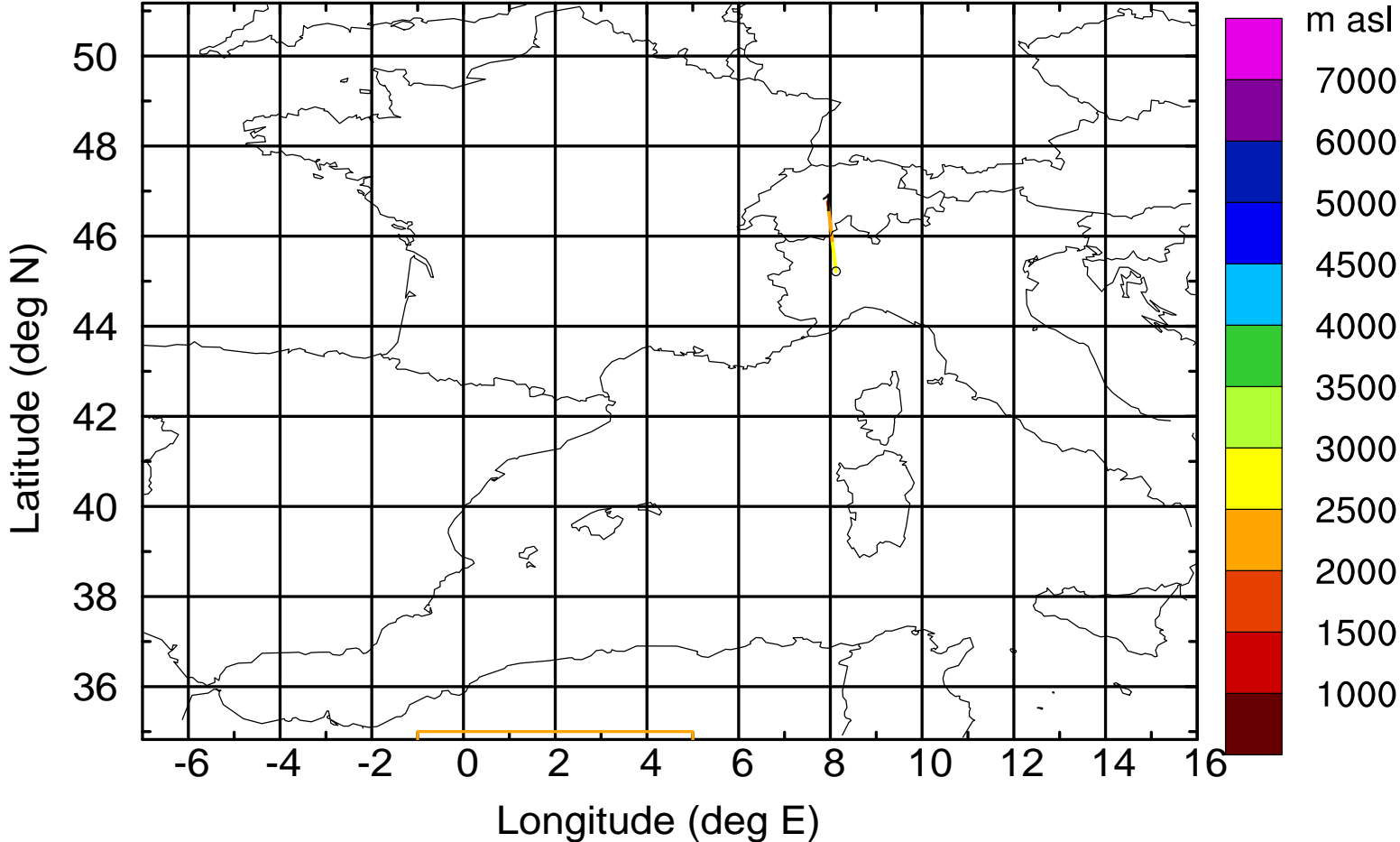
Level #13 of flight 170328a

BWD 20170428/11 -45H = 26/14 UTC



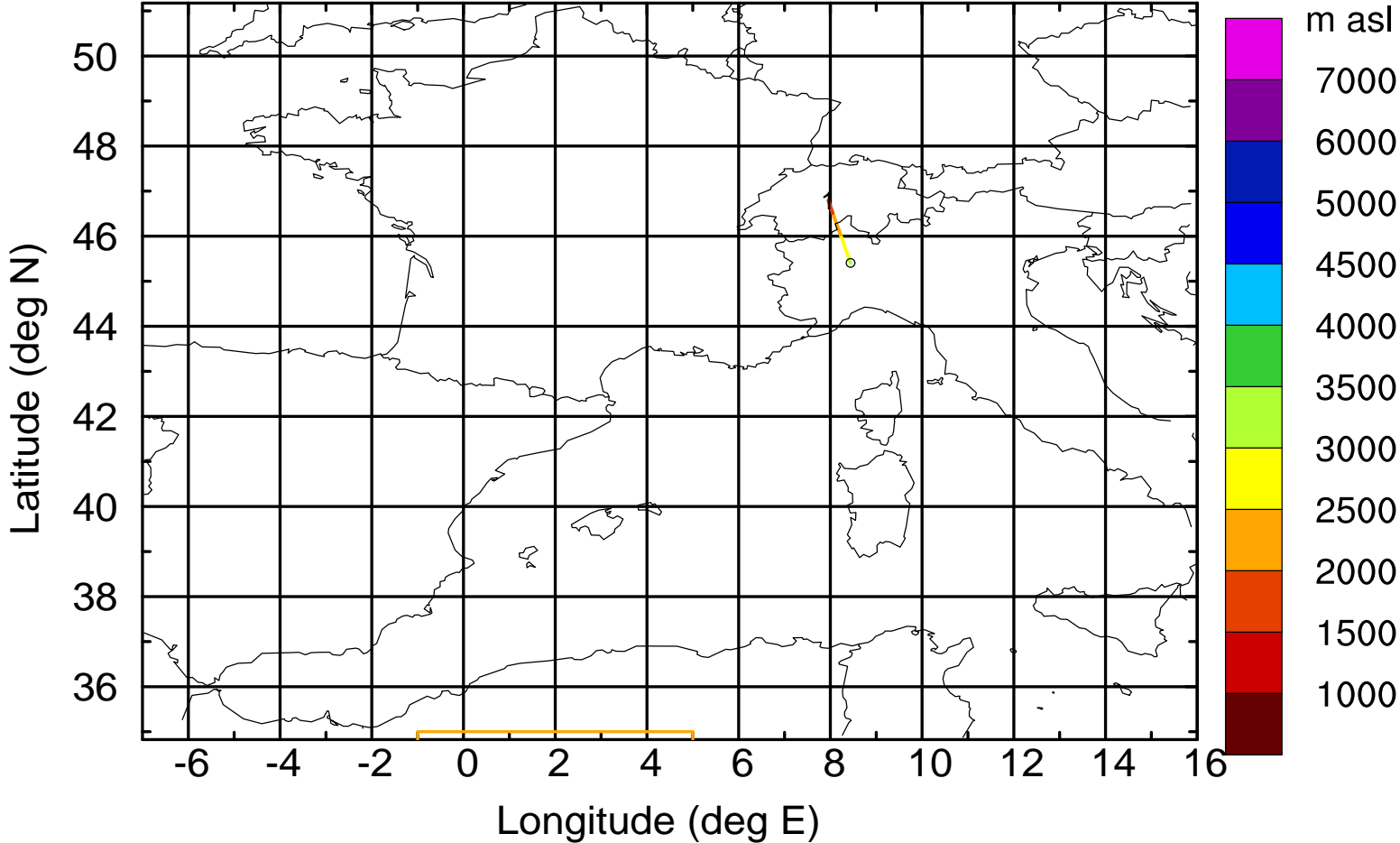
Level #13 of flight 170328a

BWD 20170428/11 -46H = 26/13 UTC



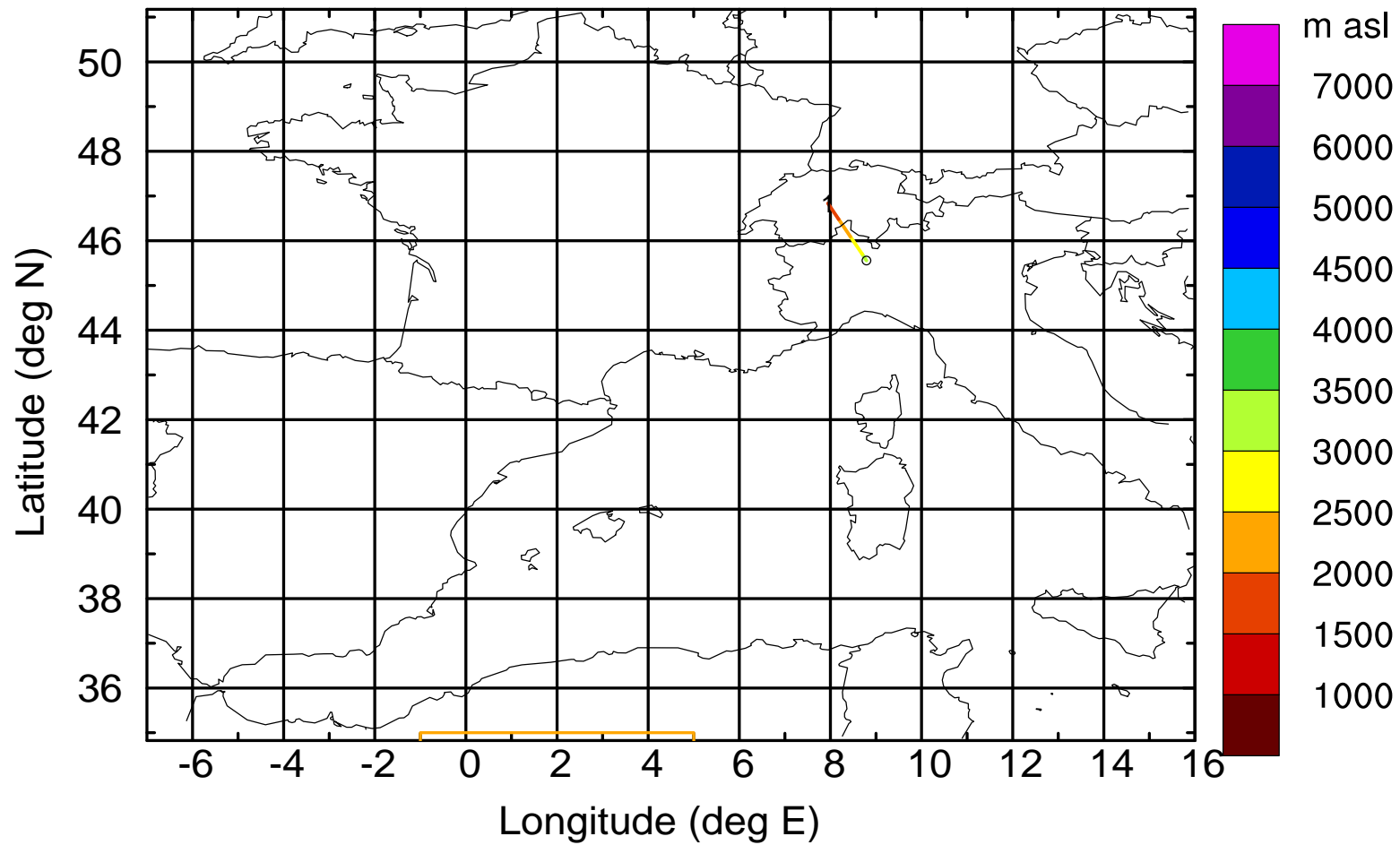
Level #13 of flight 170328a

BWD 20170428/11 -47H = 26/12 UTC



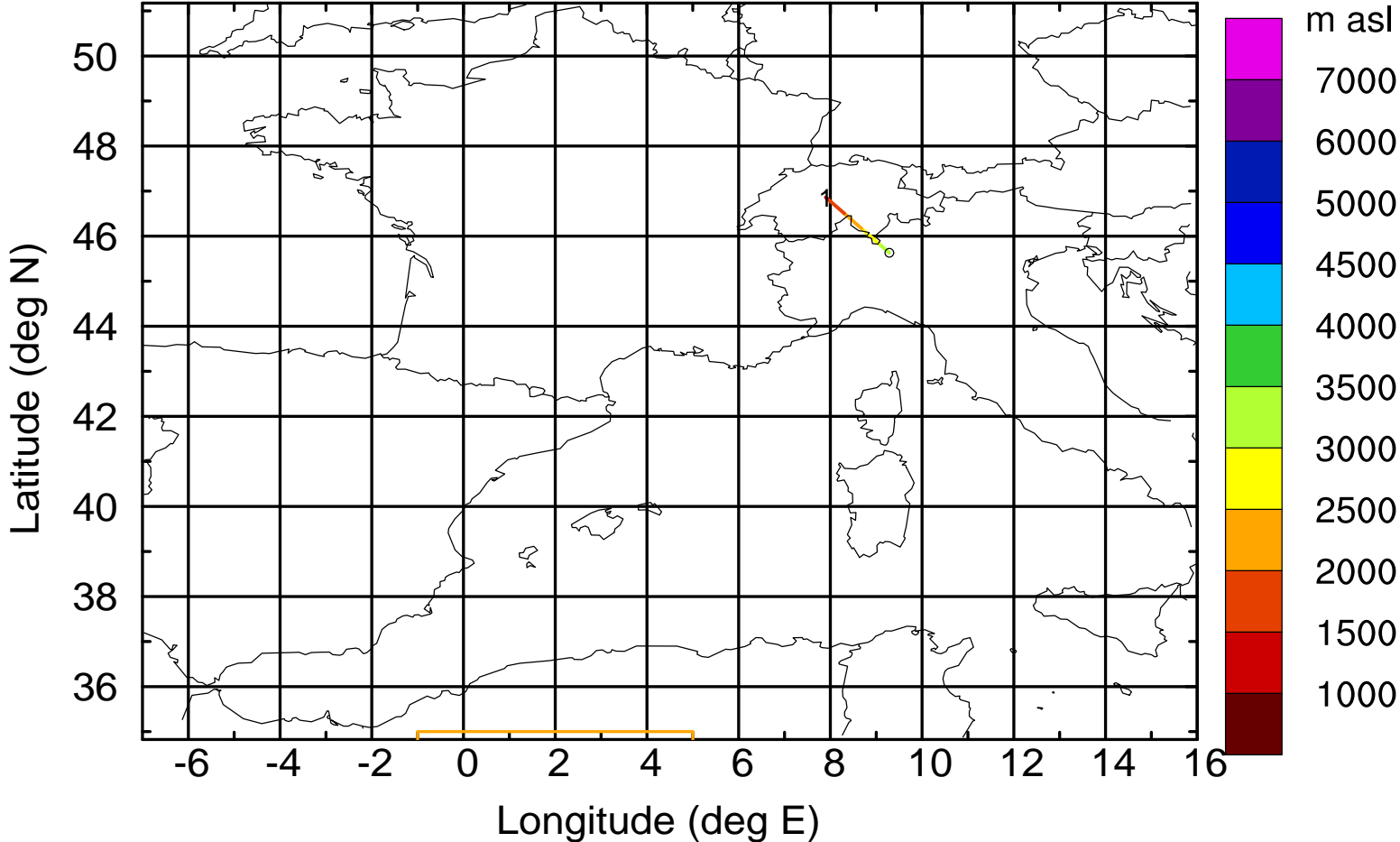
Level #13 of flight 170328a

BWD 20170428/11 -48H = 26/11 UTC



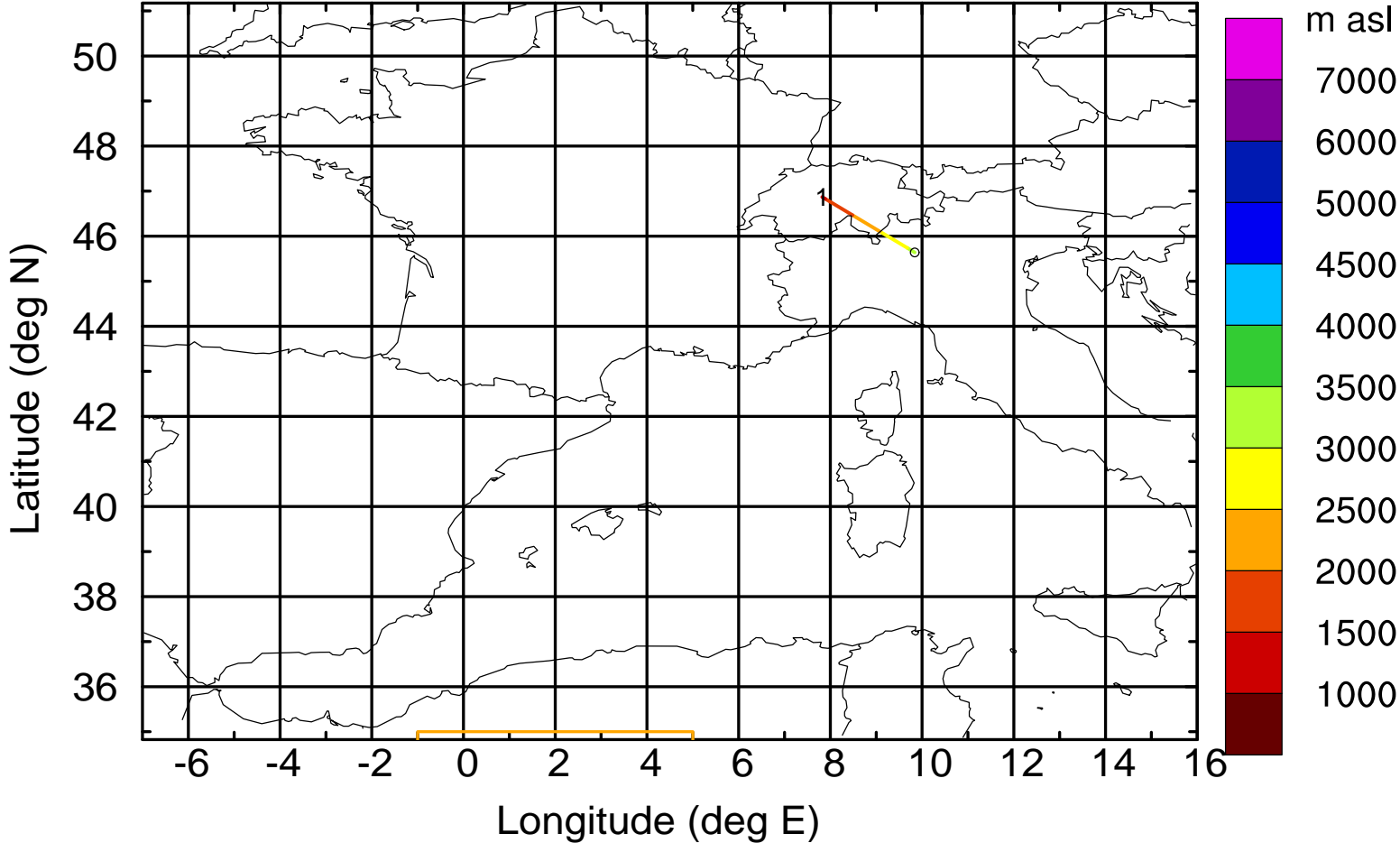
Level #13 of flight 170328a

BWD 20170428/11 -49H = 26/10 UTC



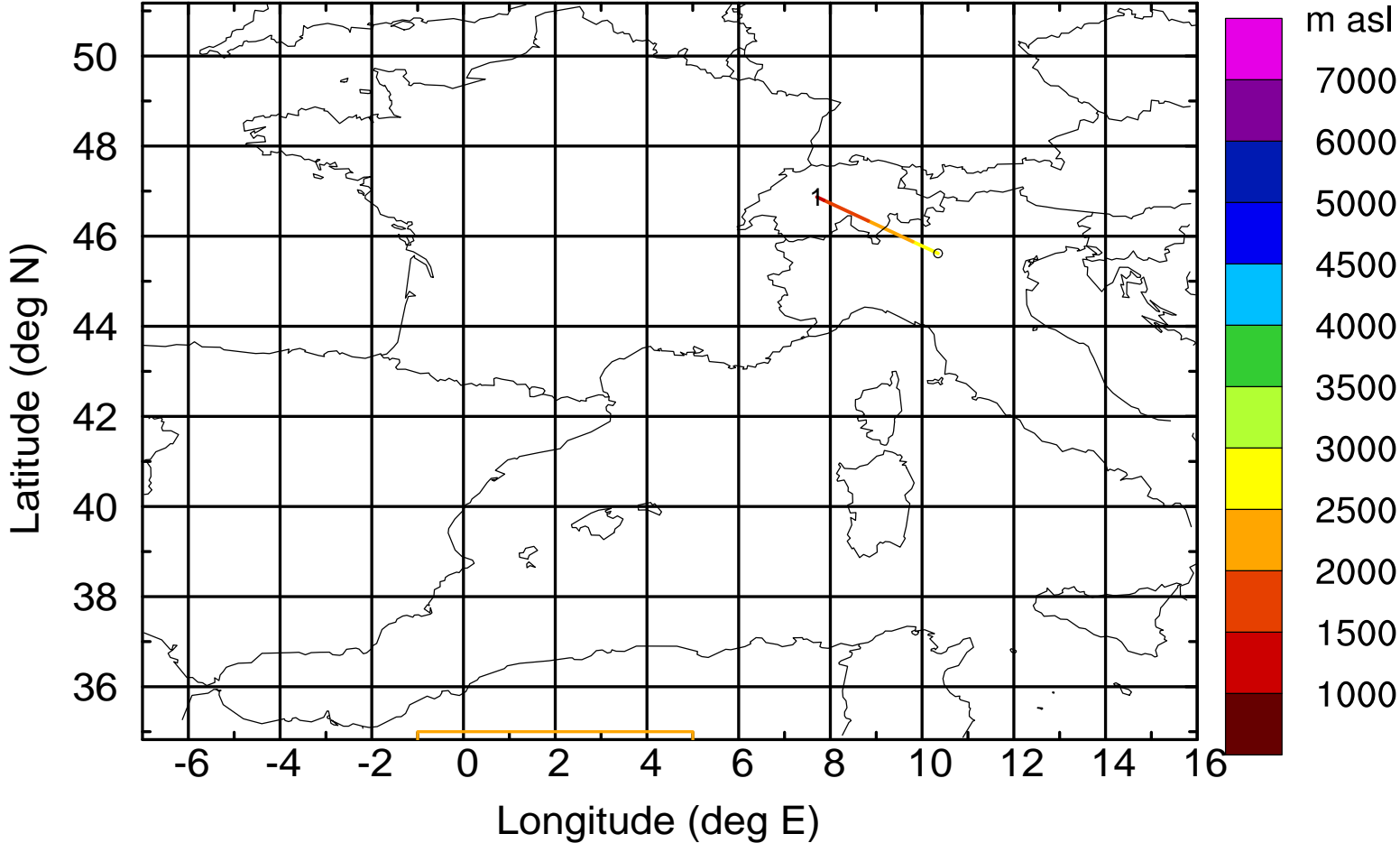
Level #13 of flight 170328a

BWD 20170428/11 -50H = 26/09 UTC



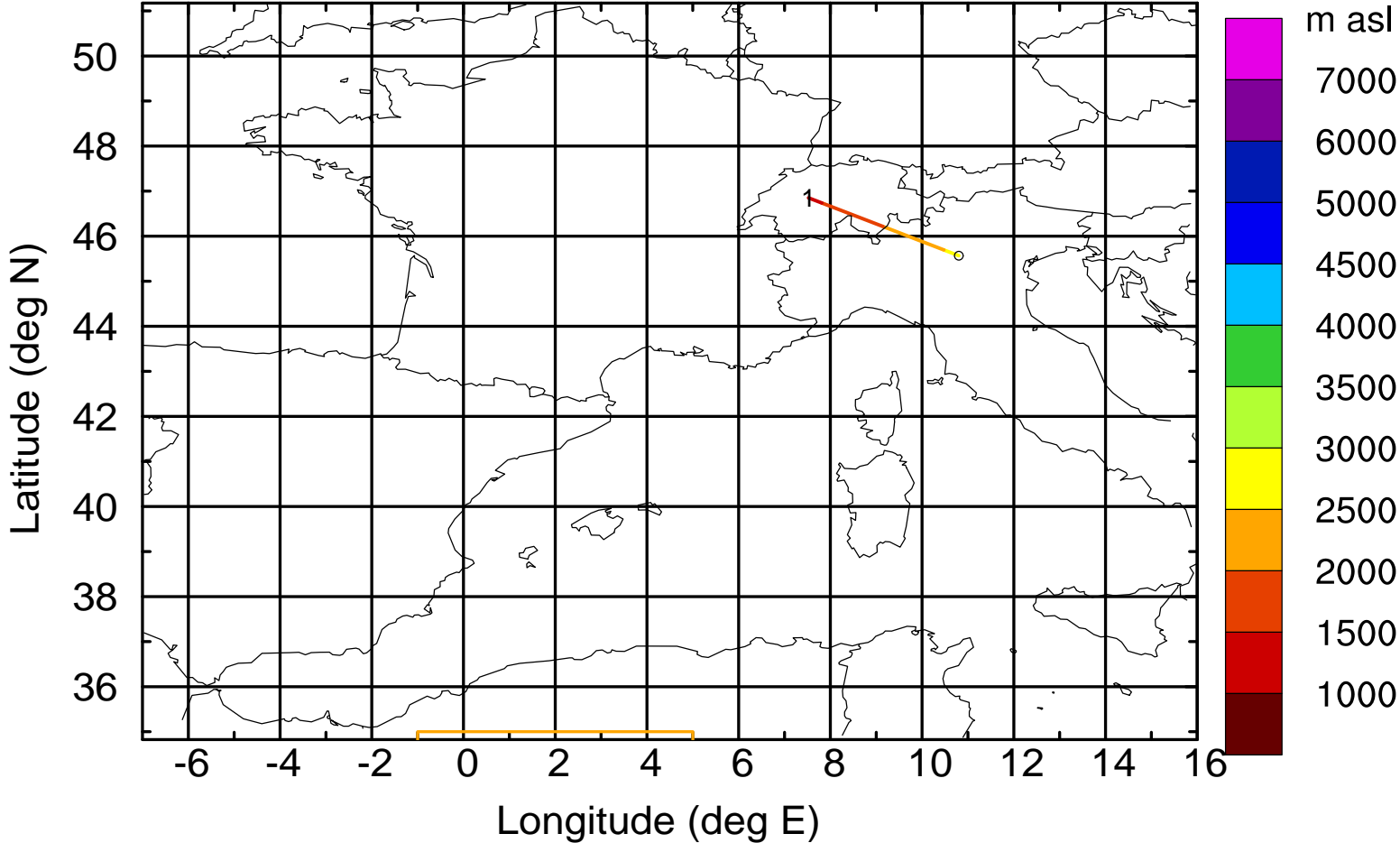
Level #13 of flight 170328a

BWD 20170428/11 -51H = 26/08 UTC



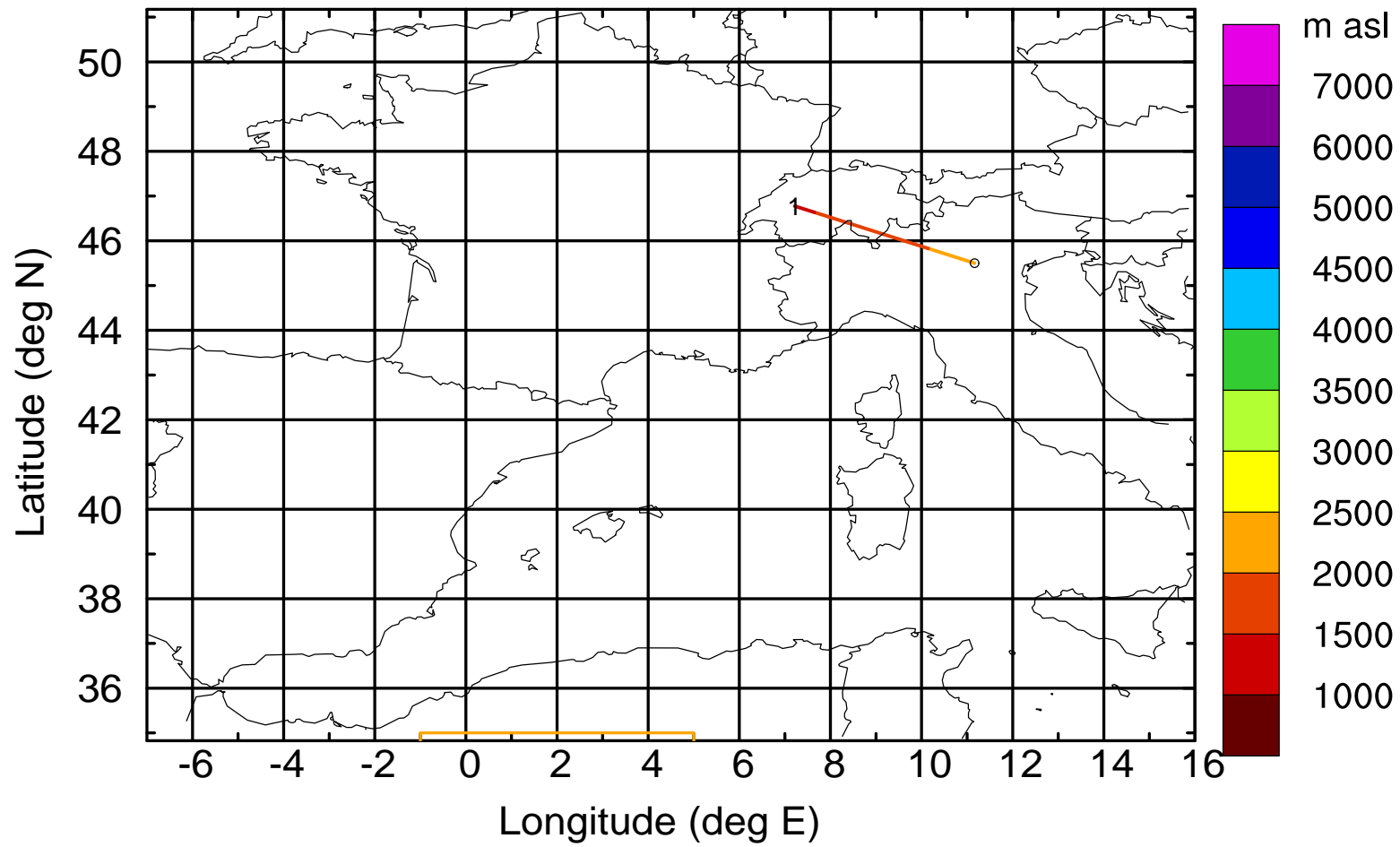
Level #13 of flight 170328a

BWD 20170428/11 -52H = 26/07 UTC



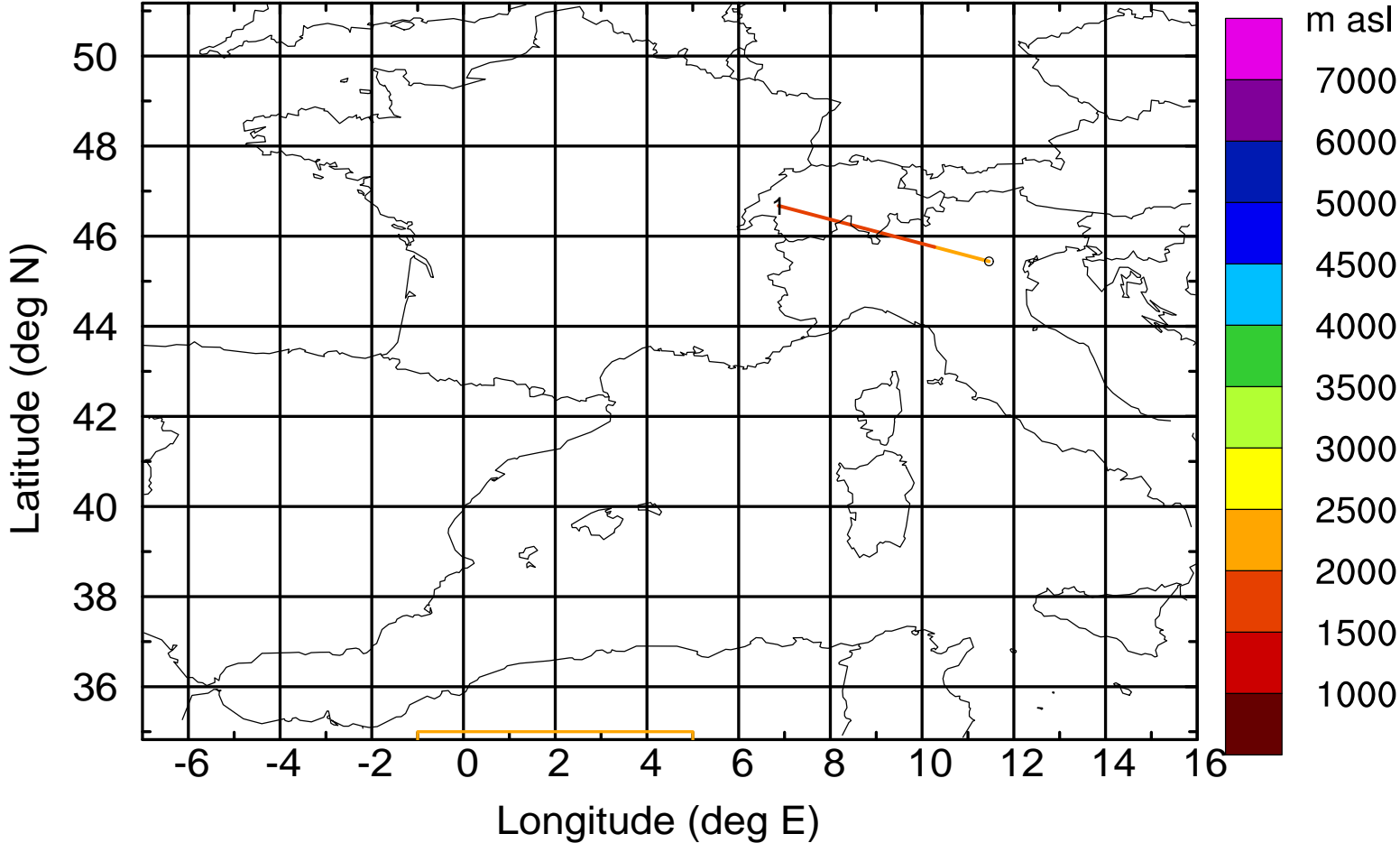
Level #13 of flight 170328a

BWD 20170428/11 -53H = 26/06 UTC



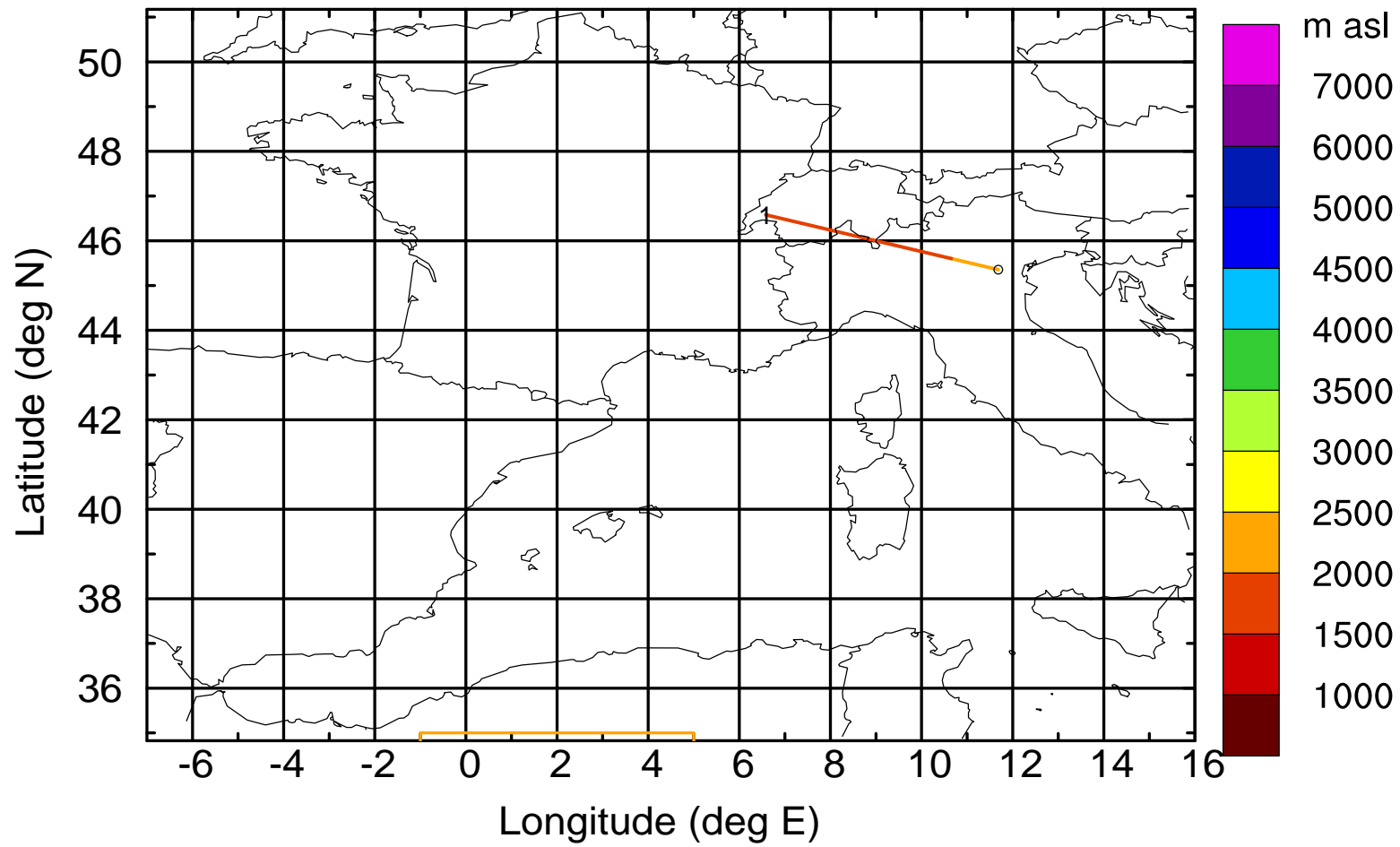
Level #13 of flight 170328a

BWD 20170428/11 -54H = 26/05 UTC



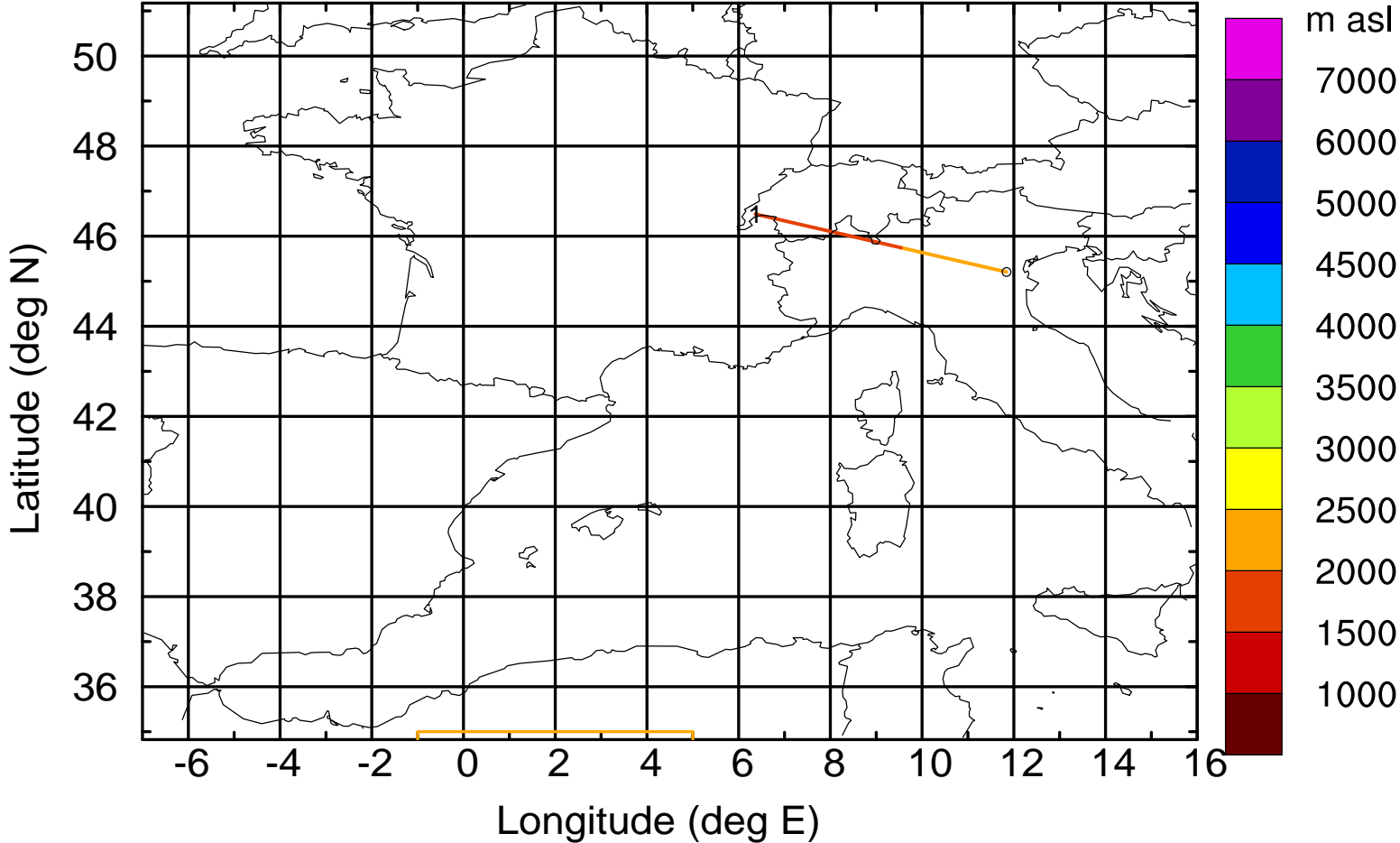
Level #13 of flight 170328a

BWD 20170428/11 -55H = 26/04 UTC



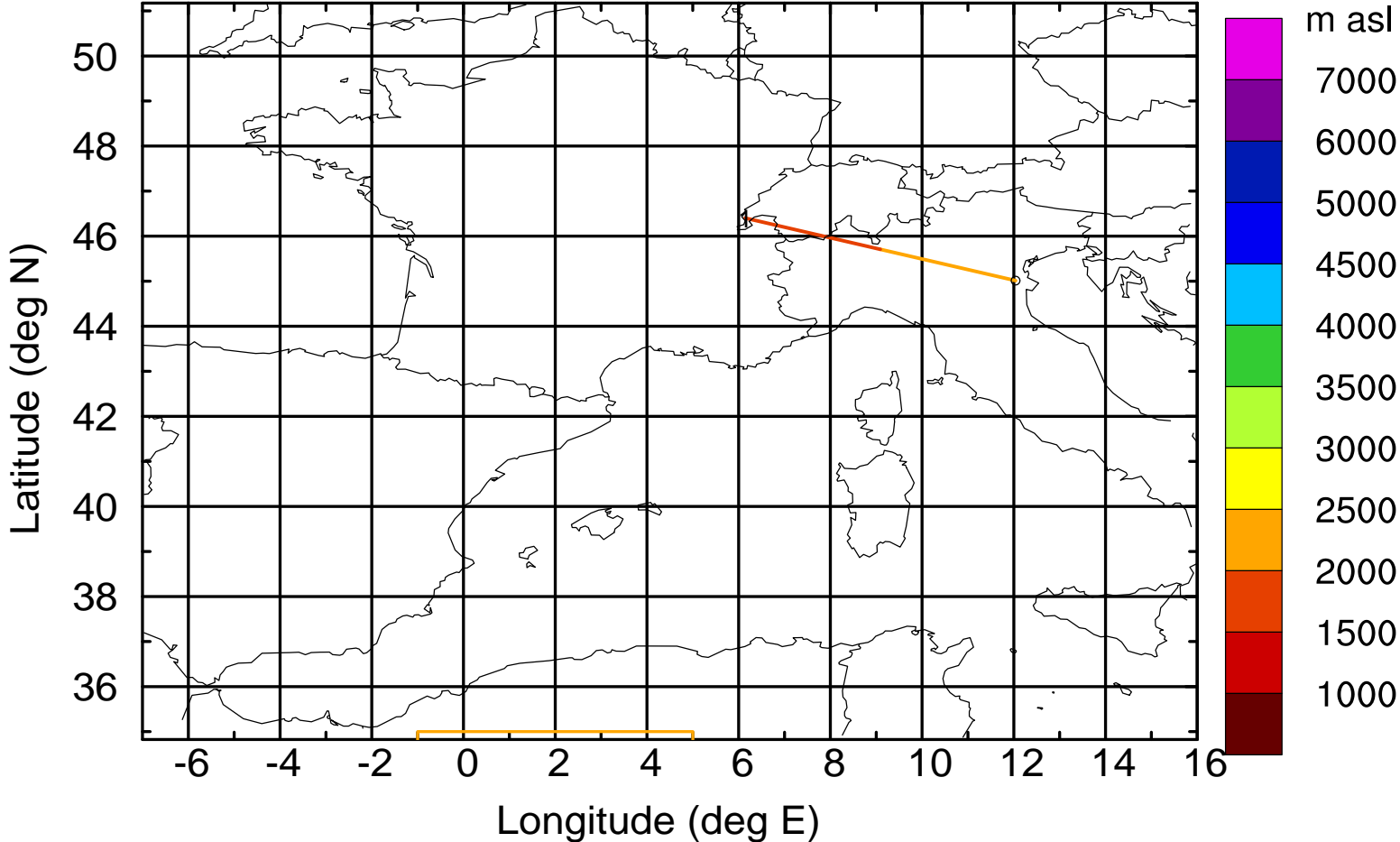
Level #13 of flight 170328a

BWD 20170428/11 -56H = 26/03 UTC



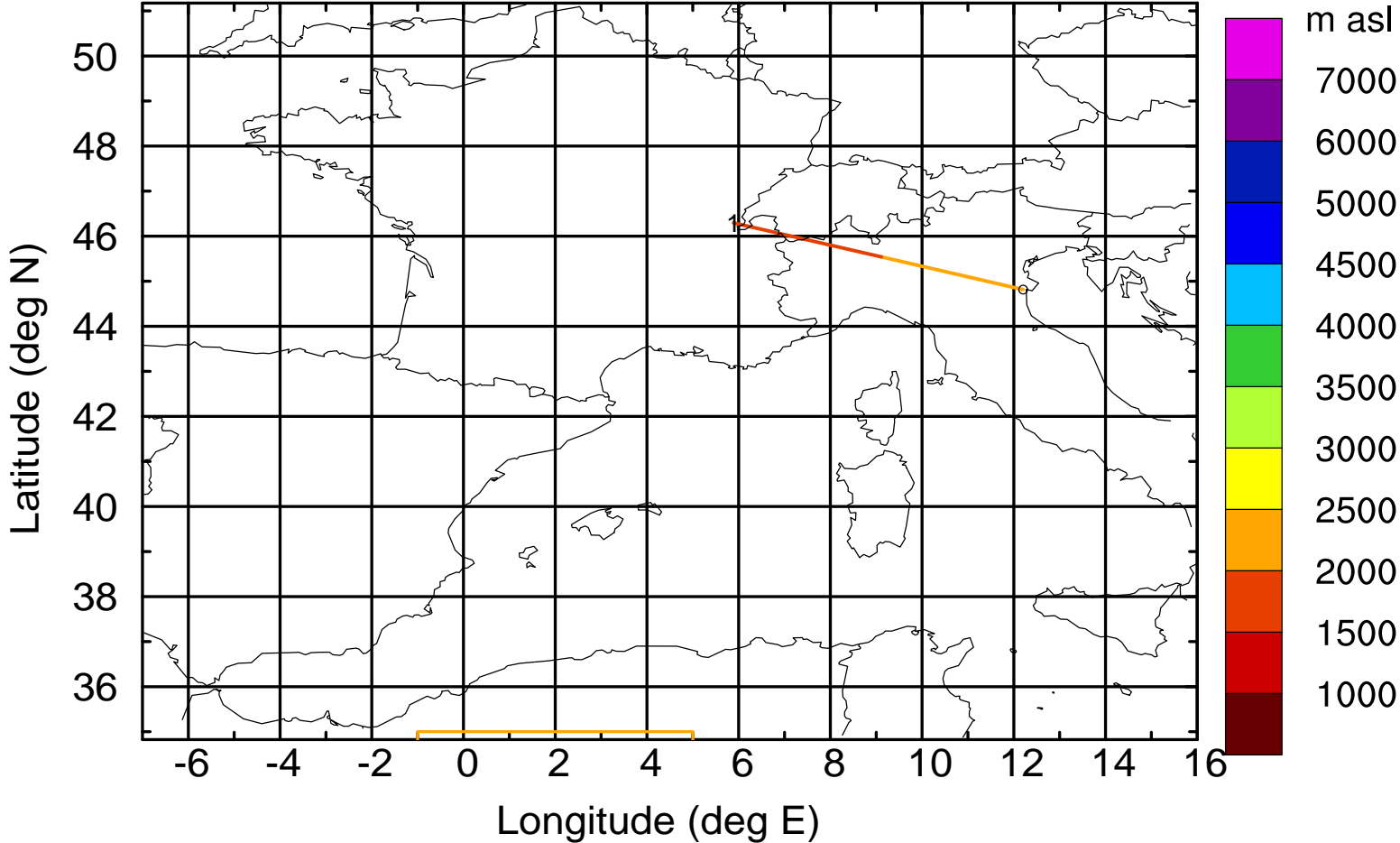
Level #13 of flight 170328a

BWD 20170428/11 -57H = 26/02 UTC



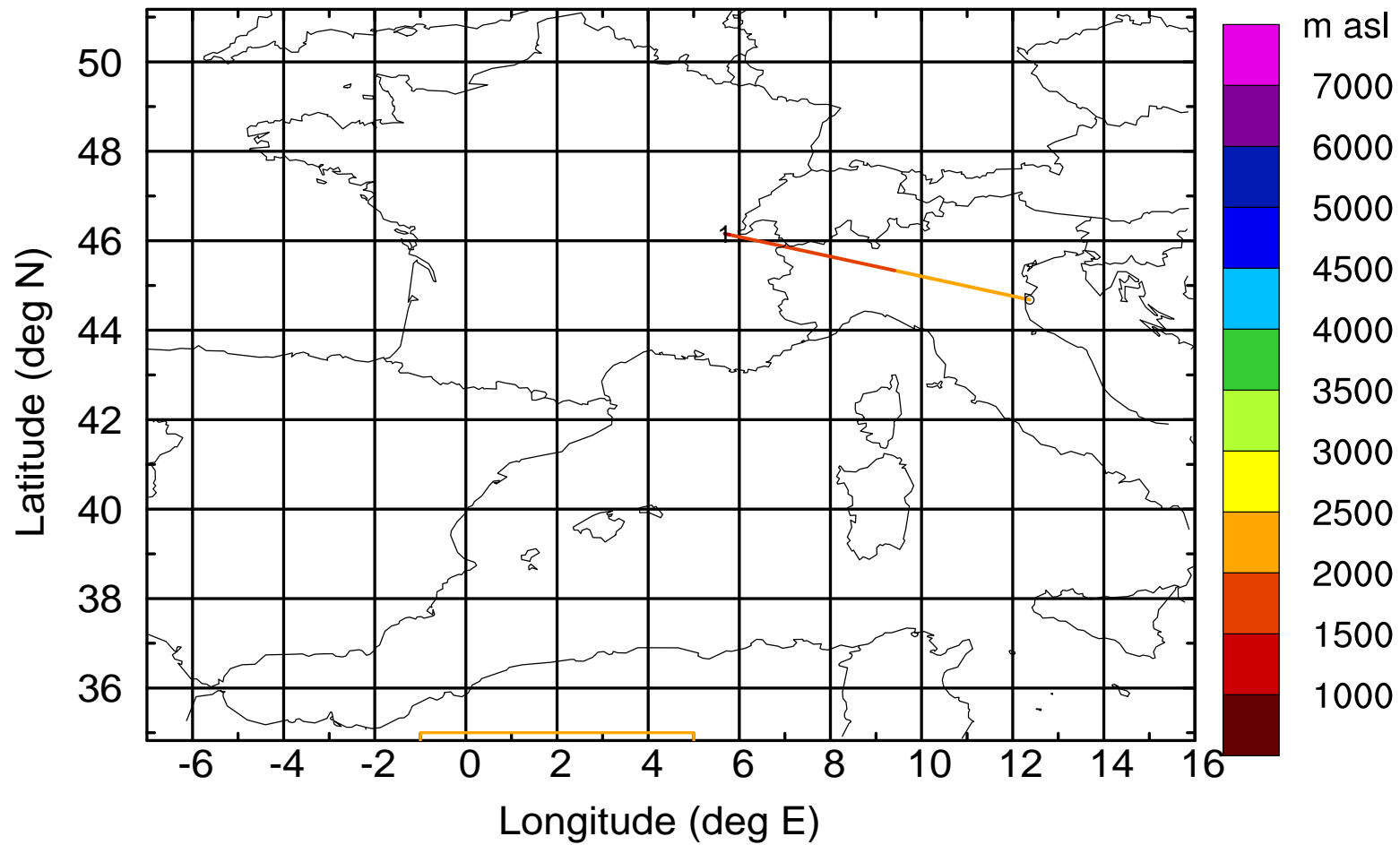
Level #13 of flight 170328a

BWD 20170428/11 -58H = 26/01 UTC



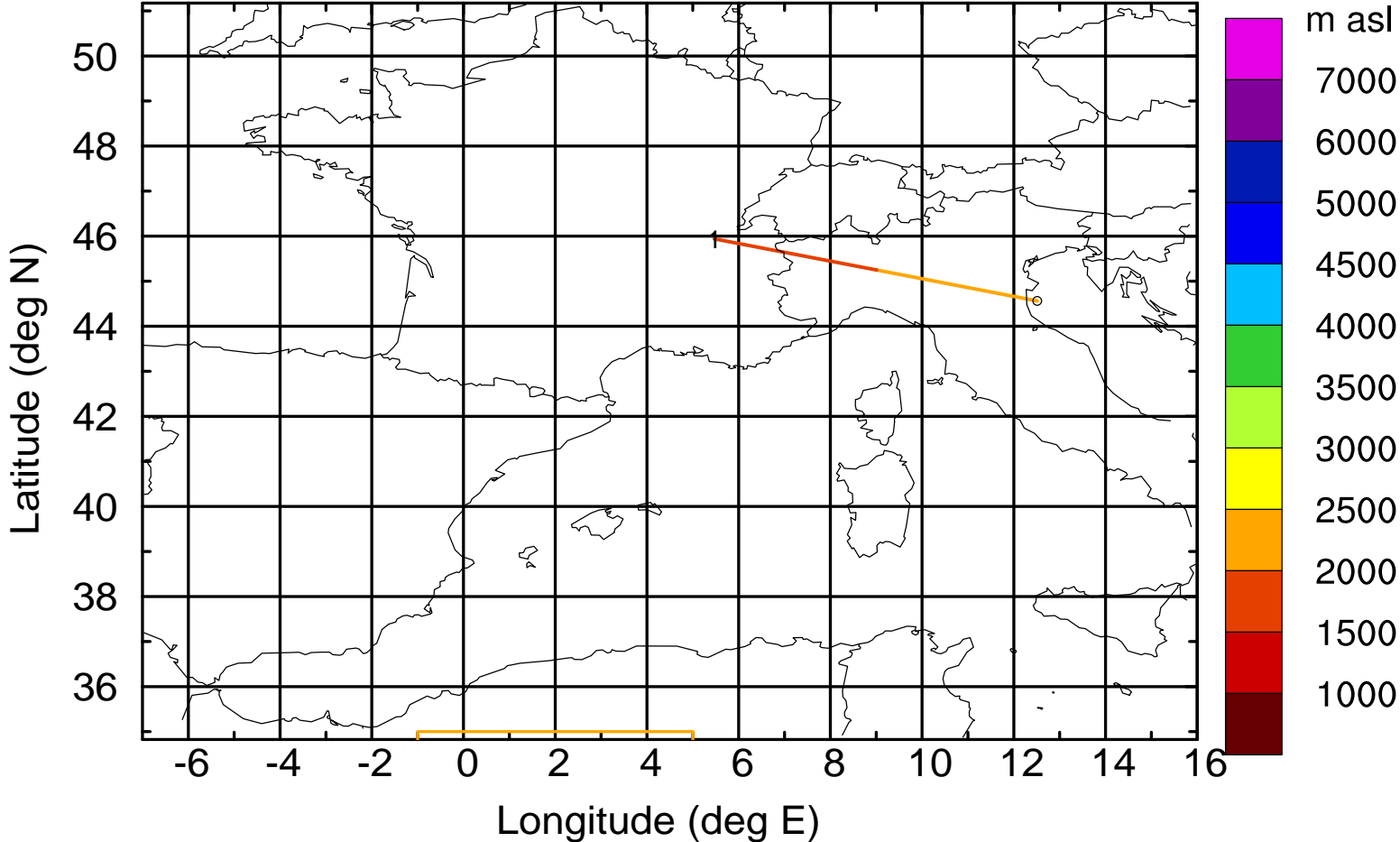
Level #13 of flight 170328a

BWD 20170428/11 -59H = 26/00 UTC



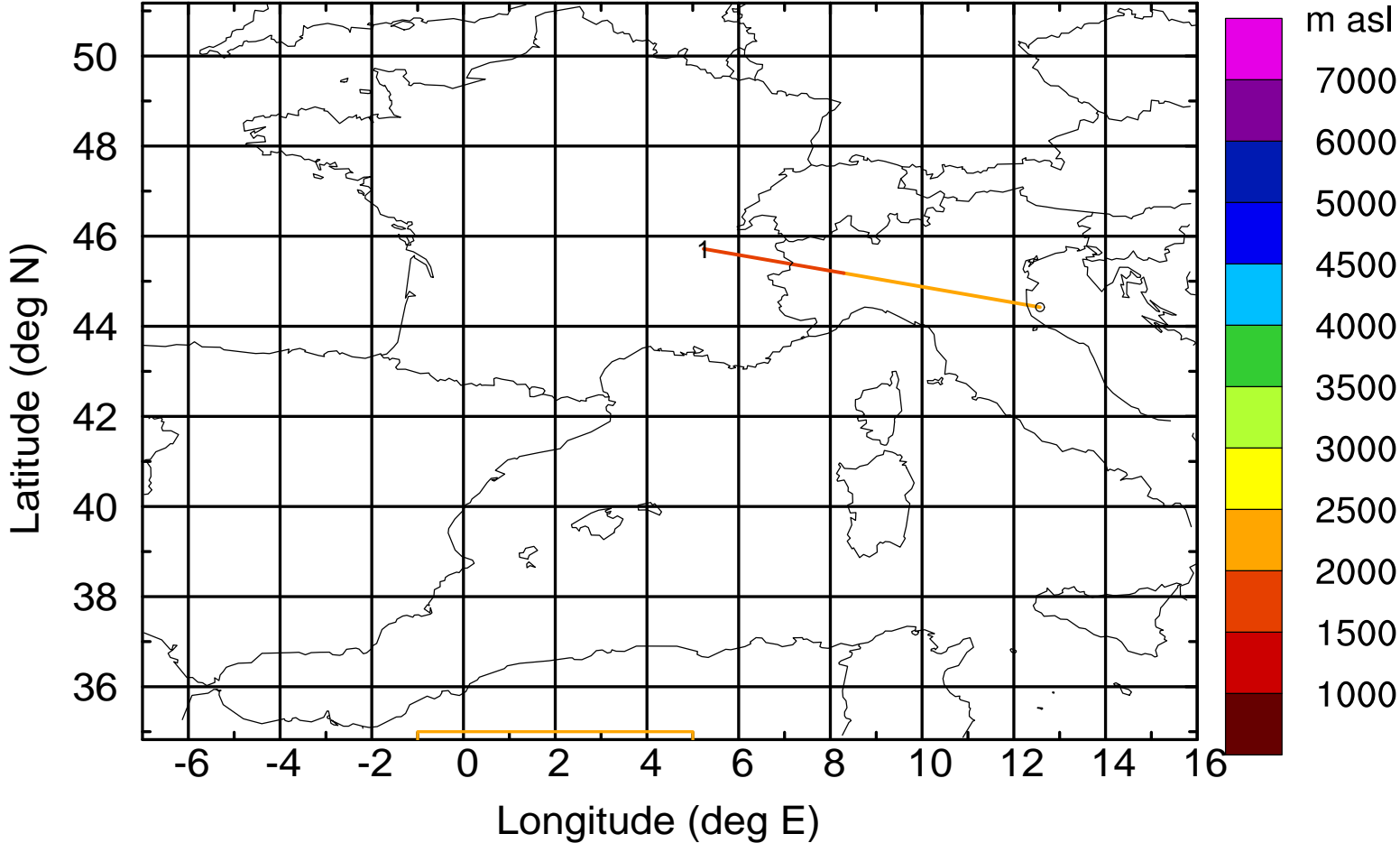
Level #13 of flight 170328a

BWD 20170428/11 -60H = 25/23 UTC



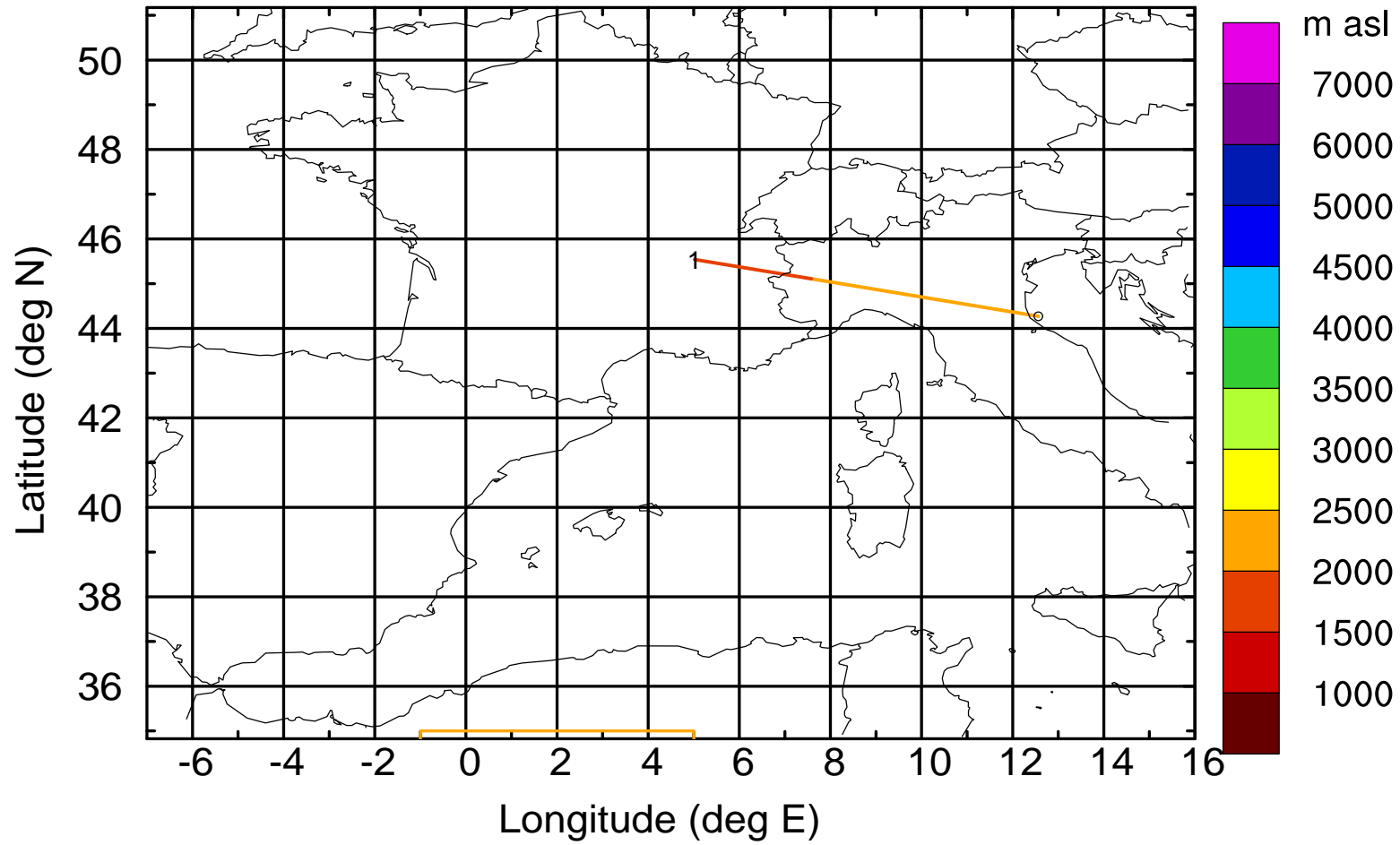
Level #13 of flight 170328a

BWD 20170428/11 -61H = 25/22 UTC



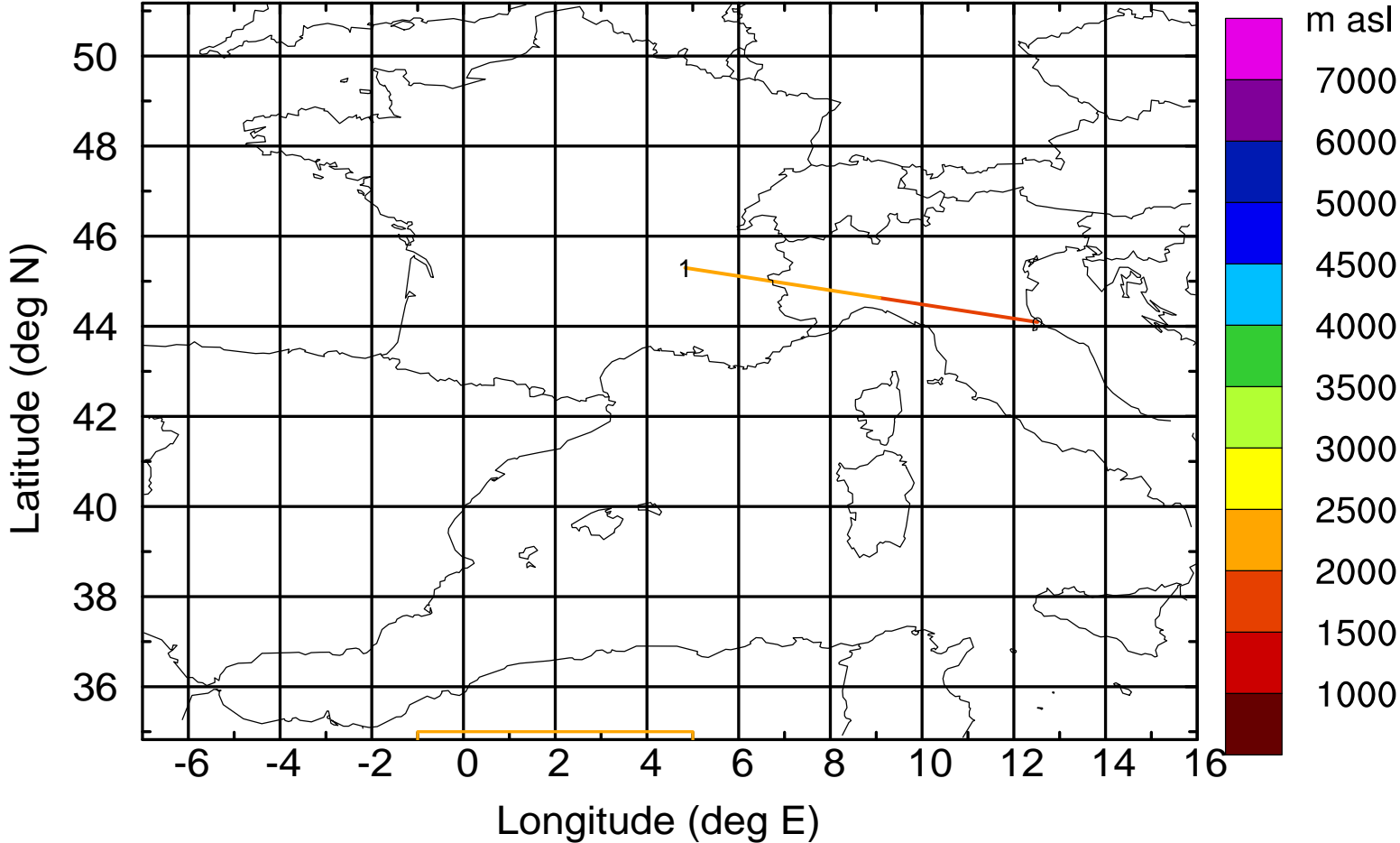
Level #13 of flight 170328a

BWD 20170428/11 -62H = 25/21 UTC



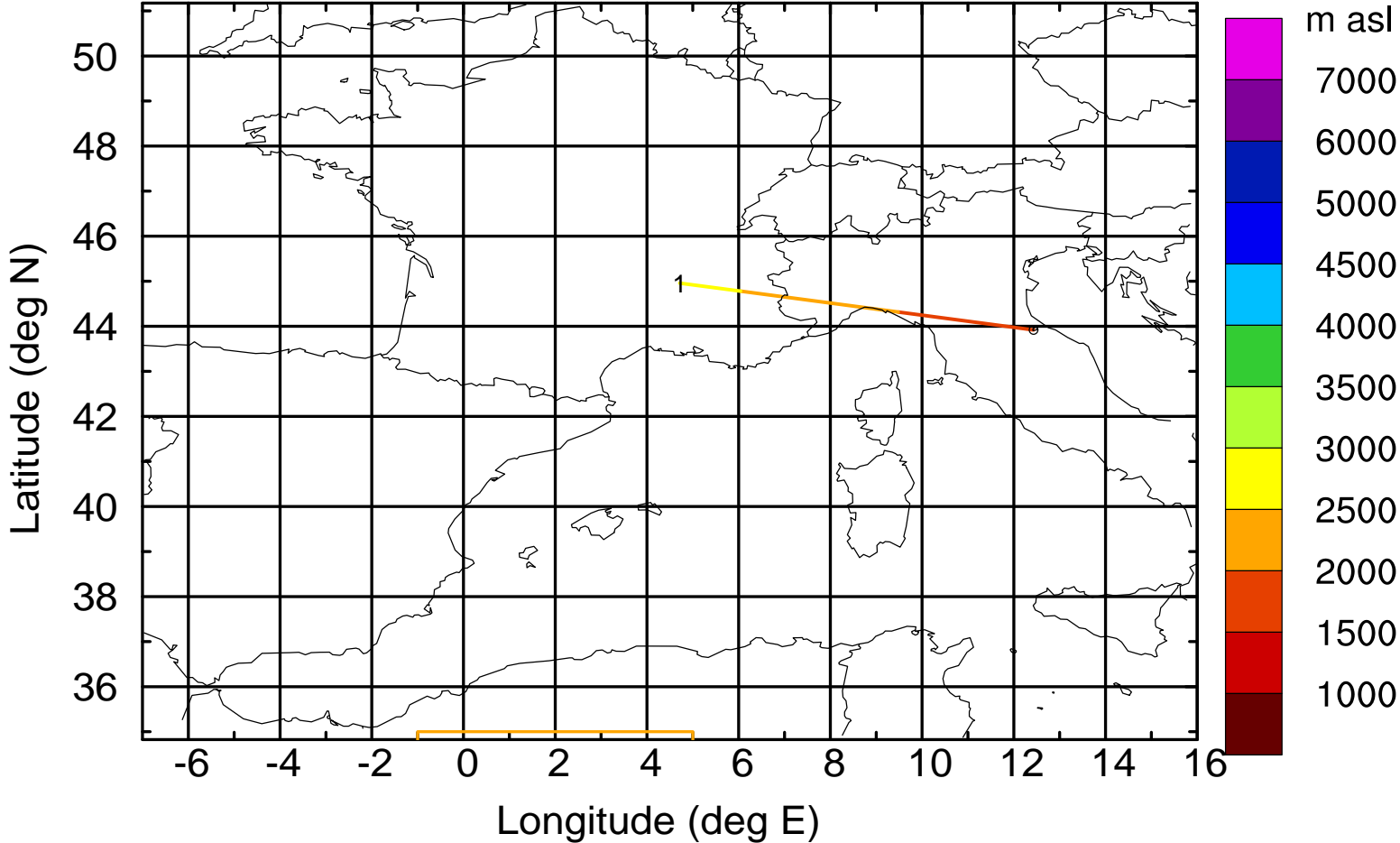
Level #13 of flight 170328a

BWD 20170428/11 -63H = 25/20 UTC



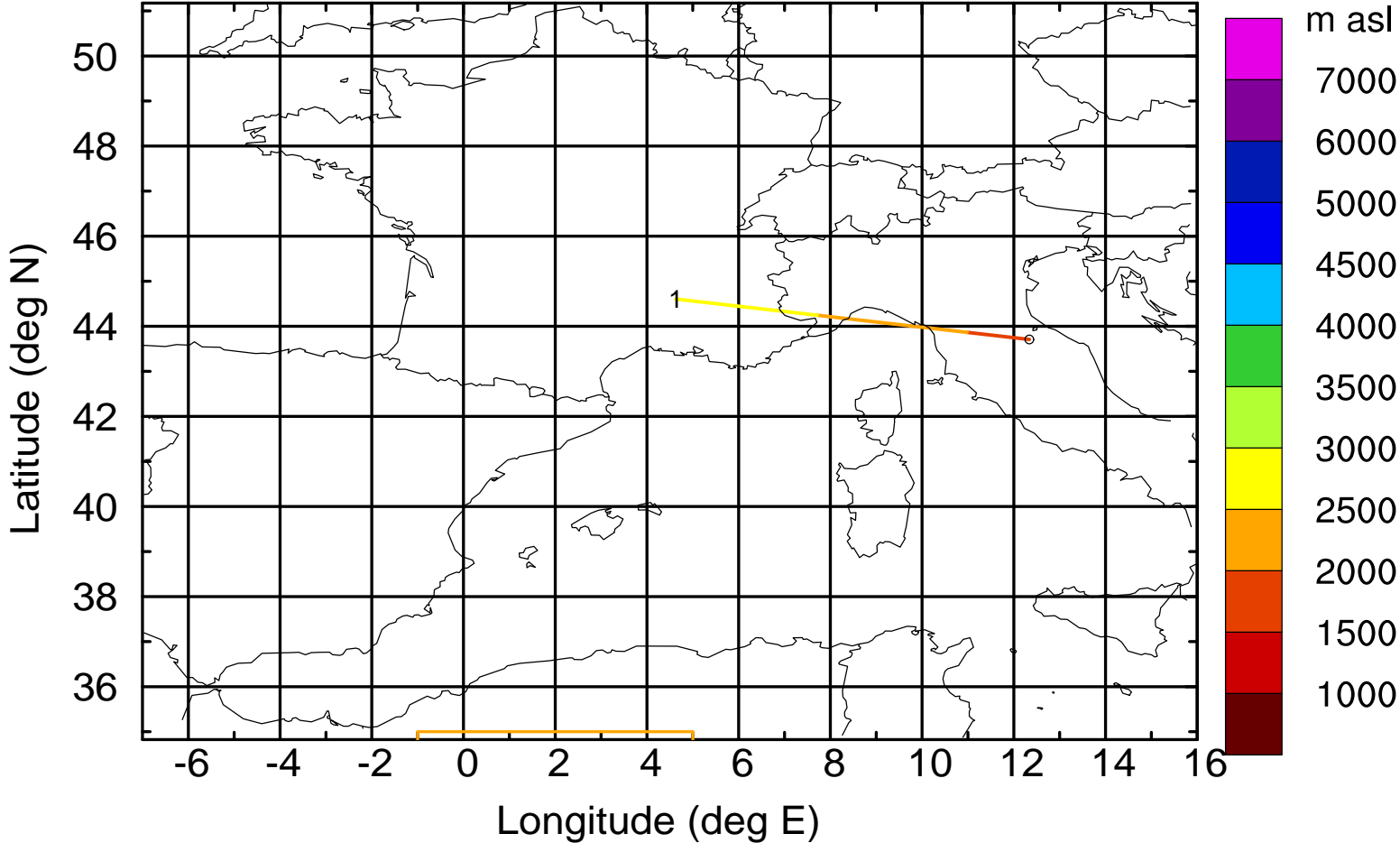
Level #13 of flight 170328a

BWD 20170428/11 -64H = 25/19 UTC



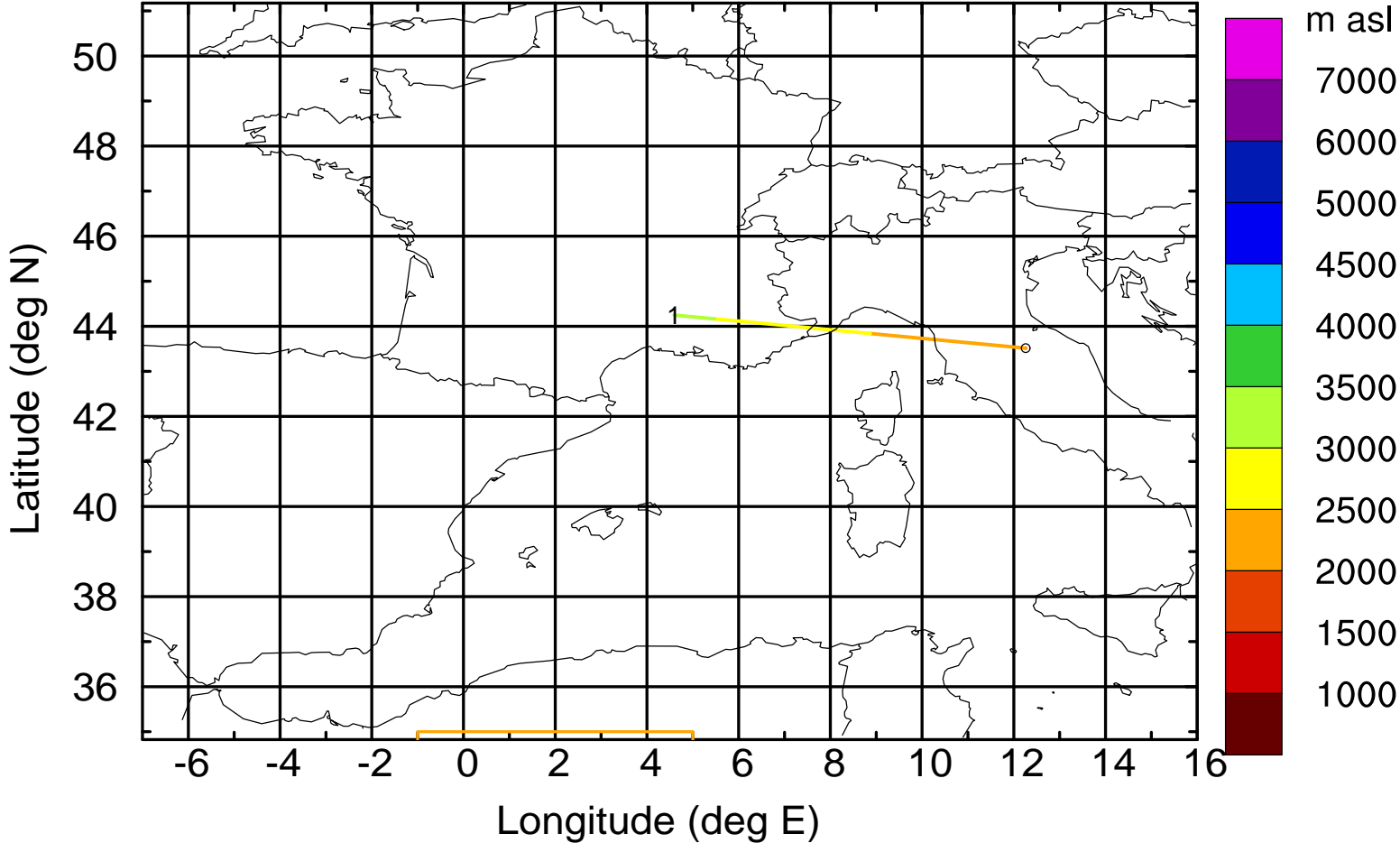
Level #13 of flight 170328a

BWD 20170428/11 -65H = 25/18 UTC



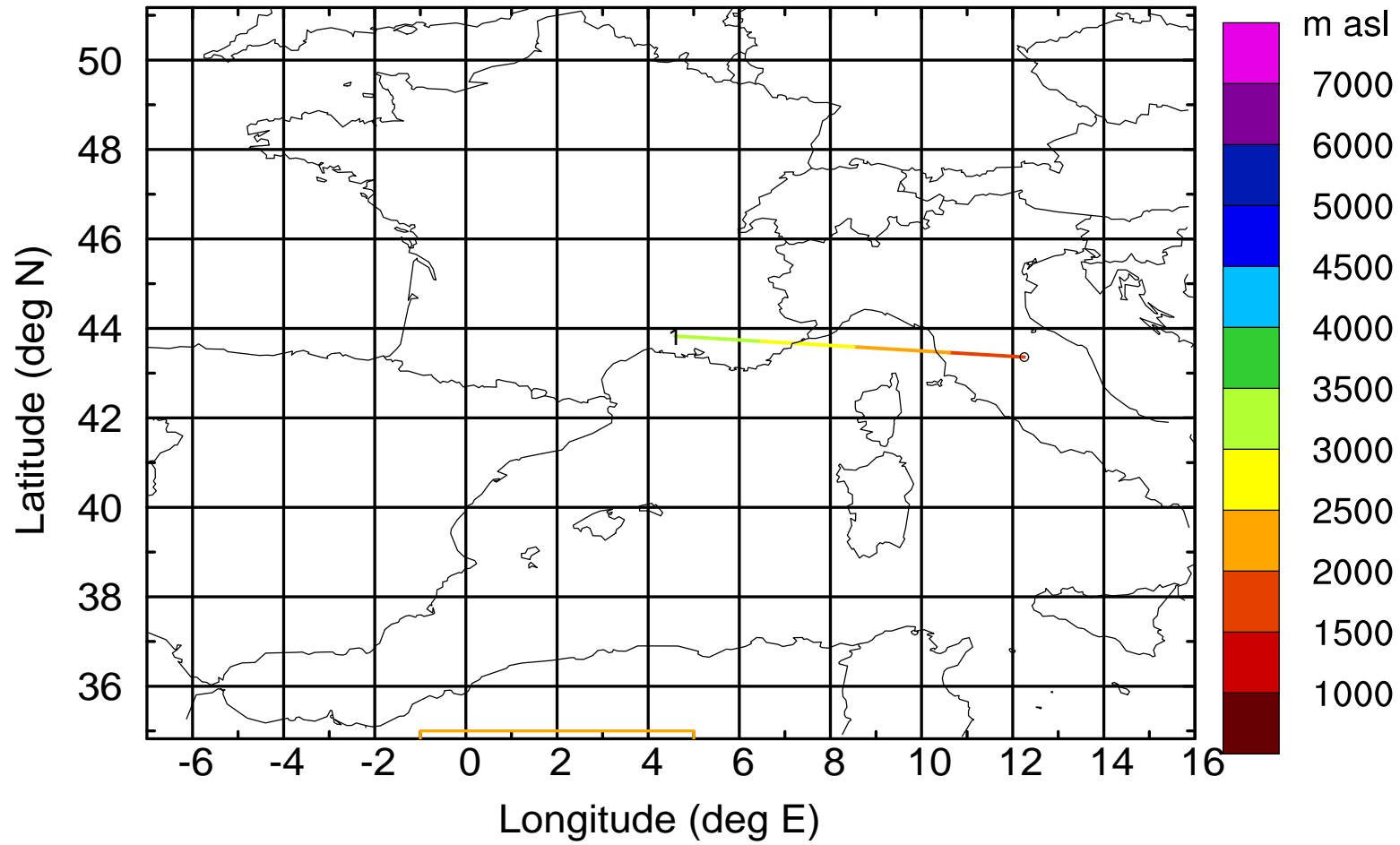
Level #13 of flight 170328a

BWD 20170428/11 -66H = 25/17 UTC



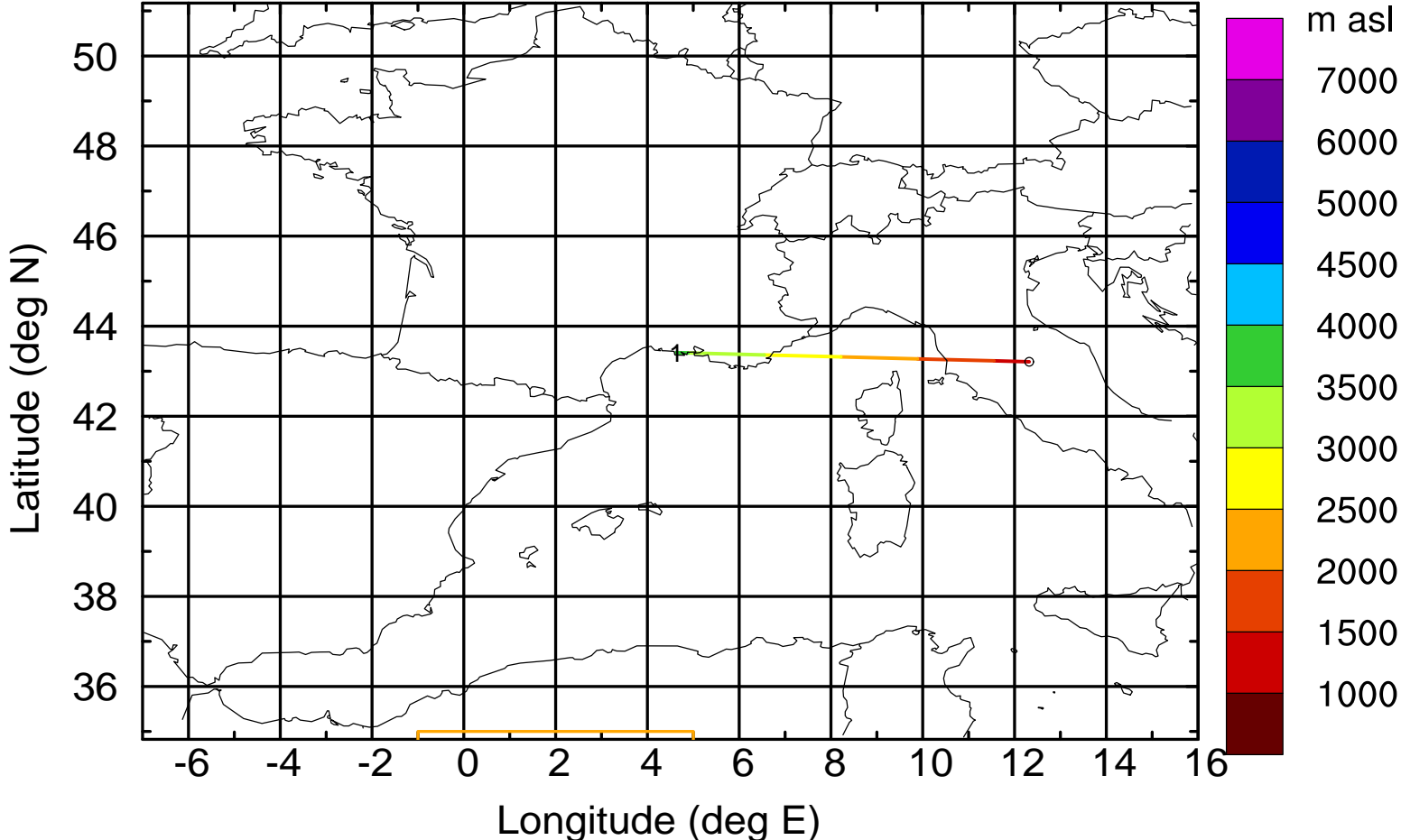
Level #13 of flight 170328a

BWD 20170428/11 -67H = 25/16 UTC



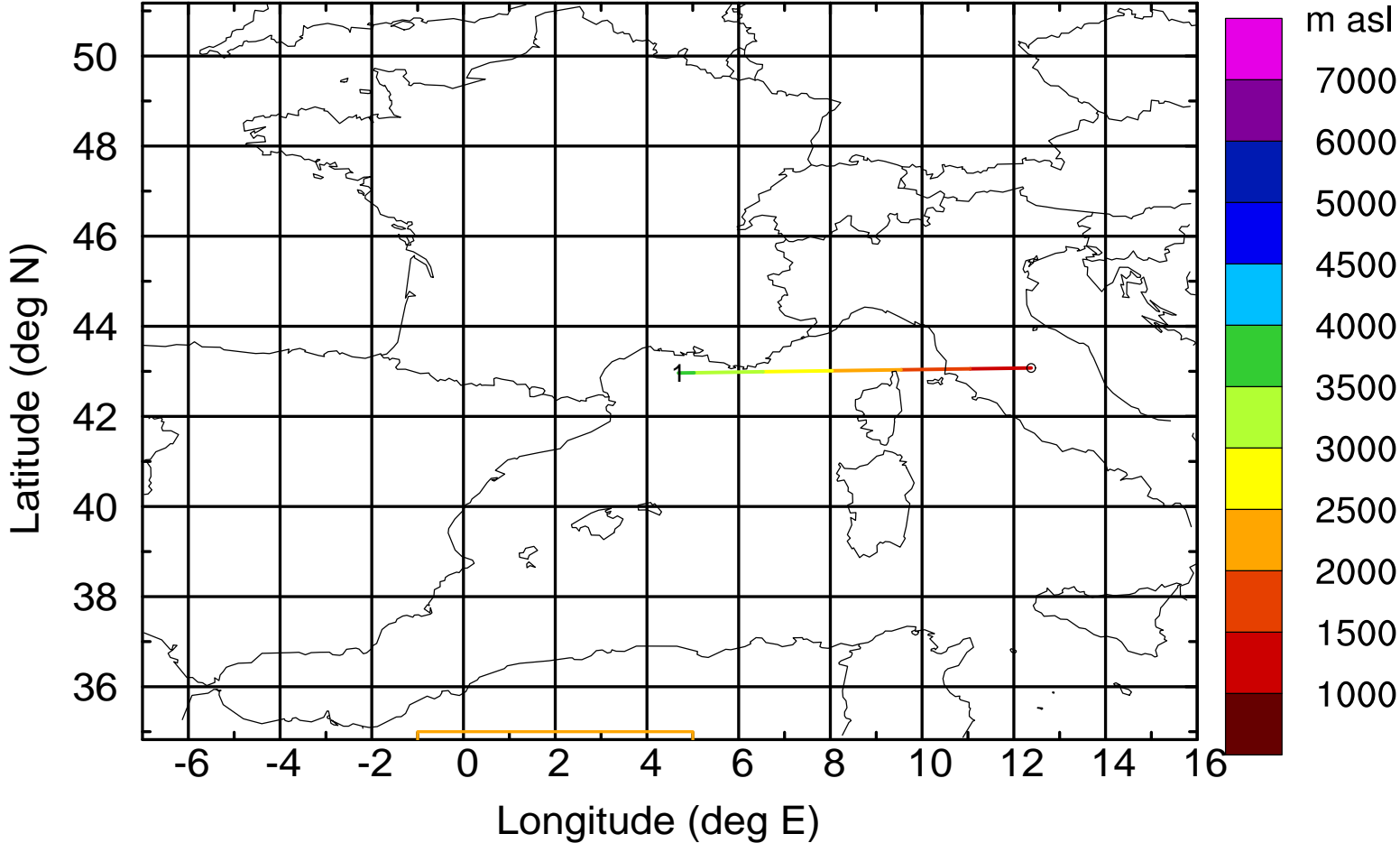
Level #13 of flight 170328a

BWD 20170428/11 -68H = 25/15 UTC



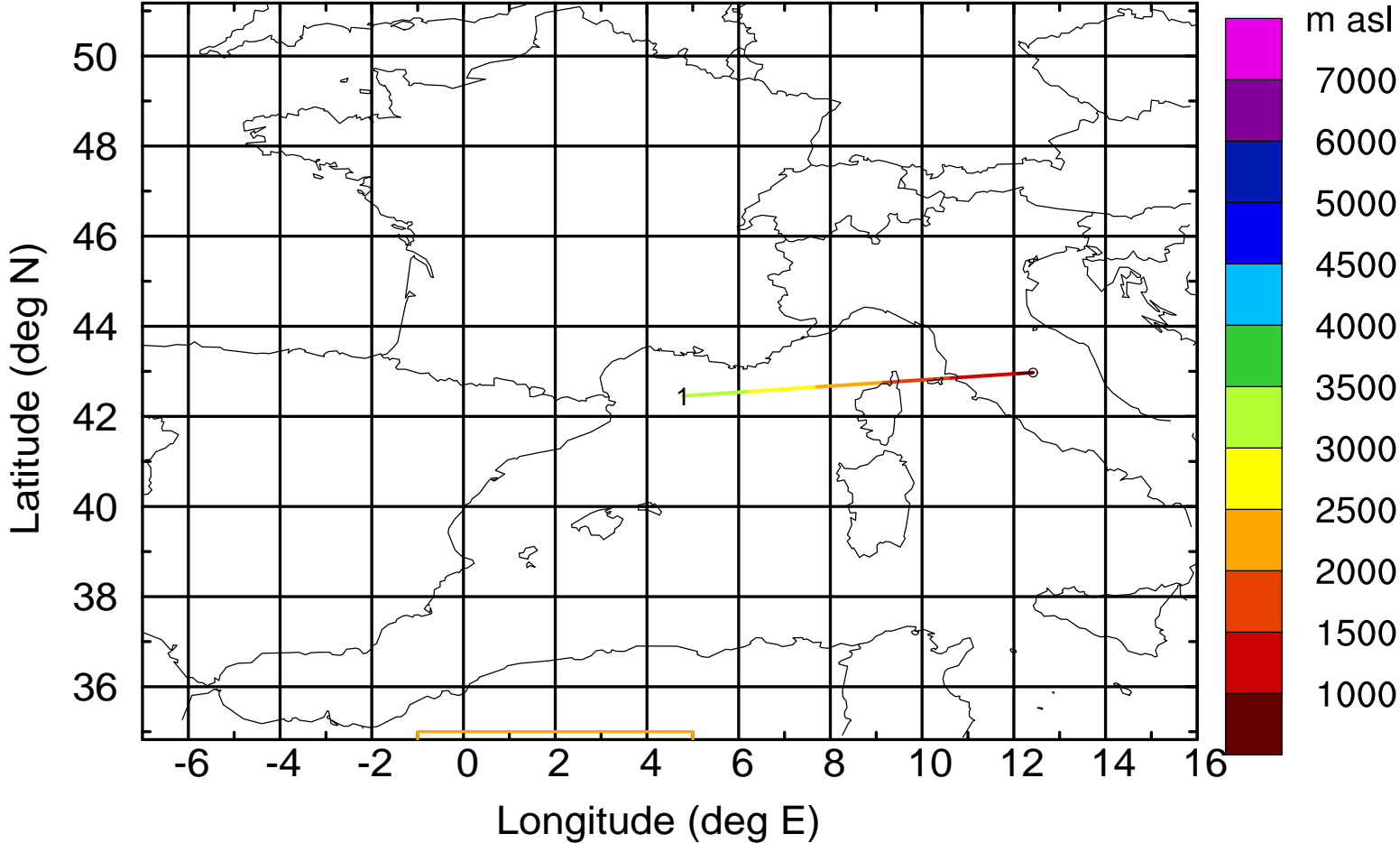
Level #13 of flight 170328a

BWD 20170428/11 -69H = 25/14 UTC



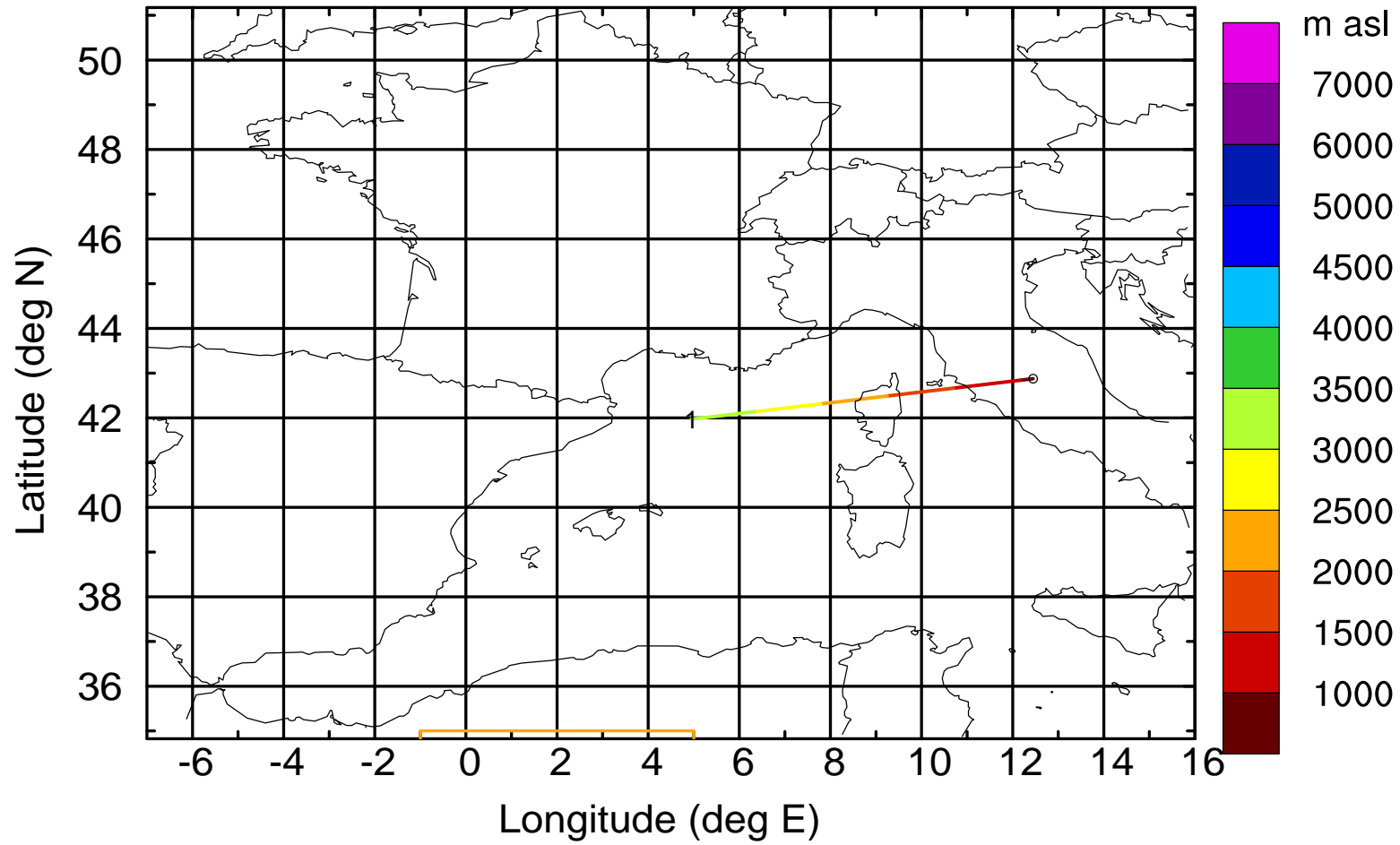
Level #13 of flight 170328a

BWD 20170428/11 -70H = 25/13 UTC



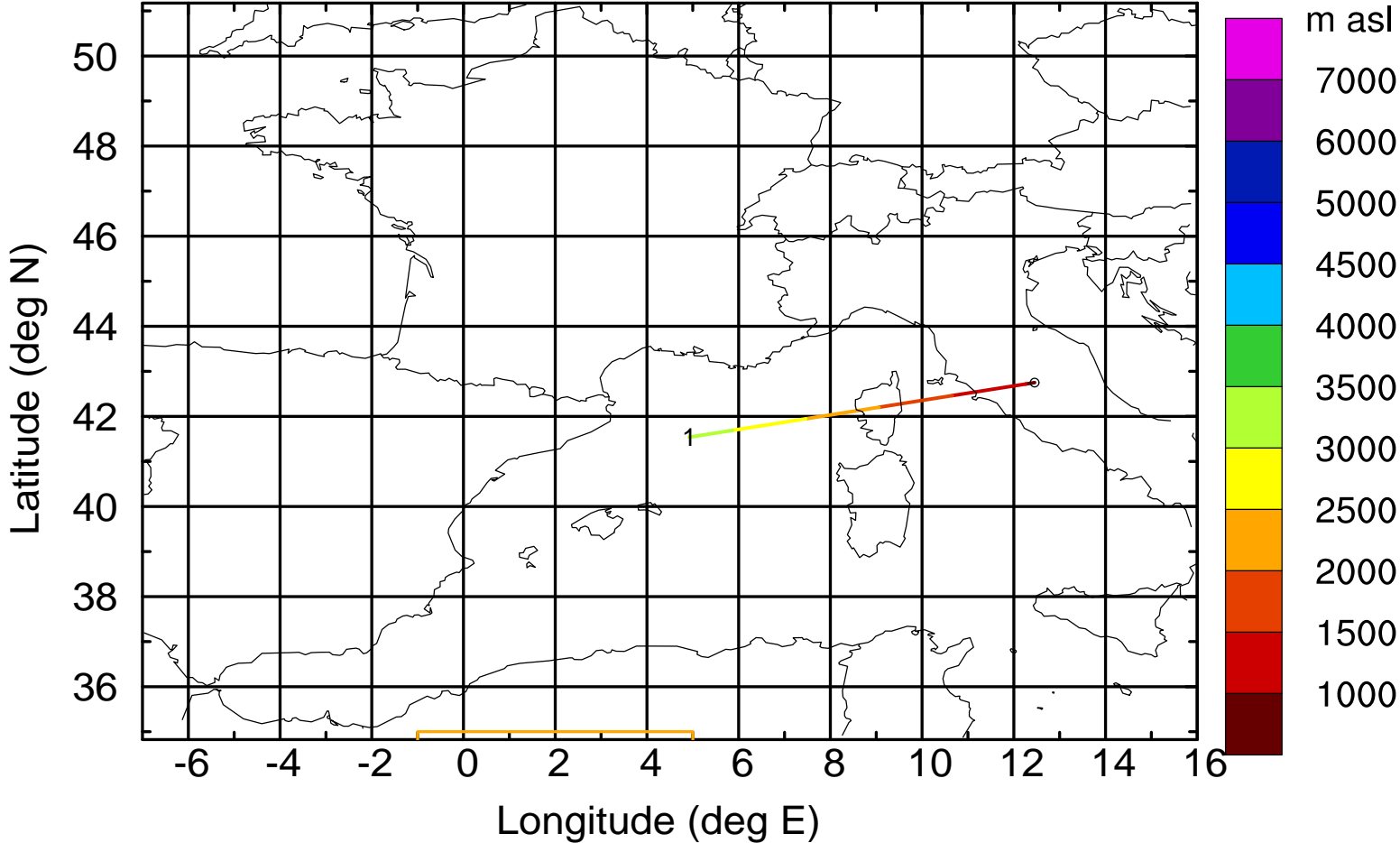
Level #13 of flight 170328a

BWD 20170428/11 -71H = 25/12 UTC



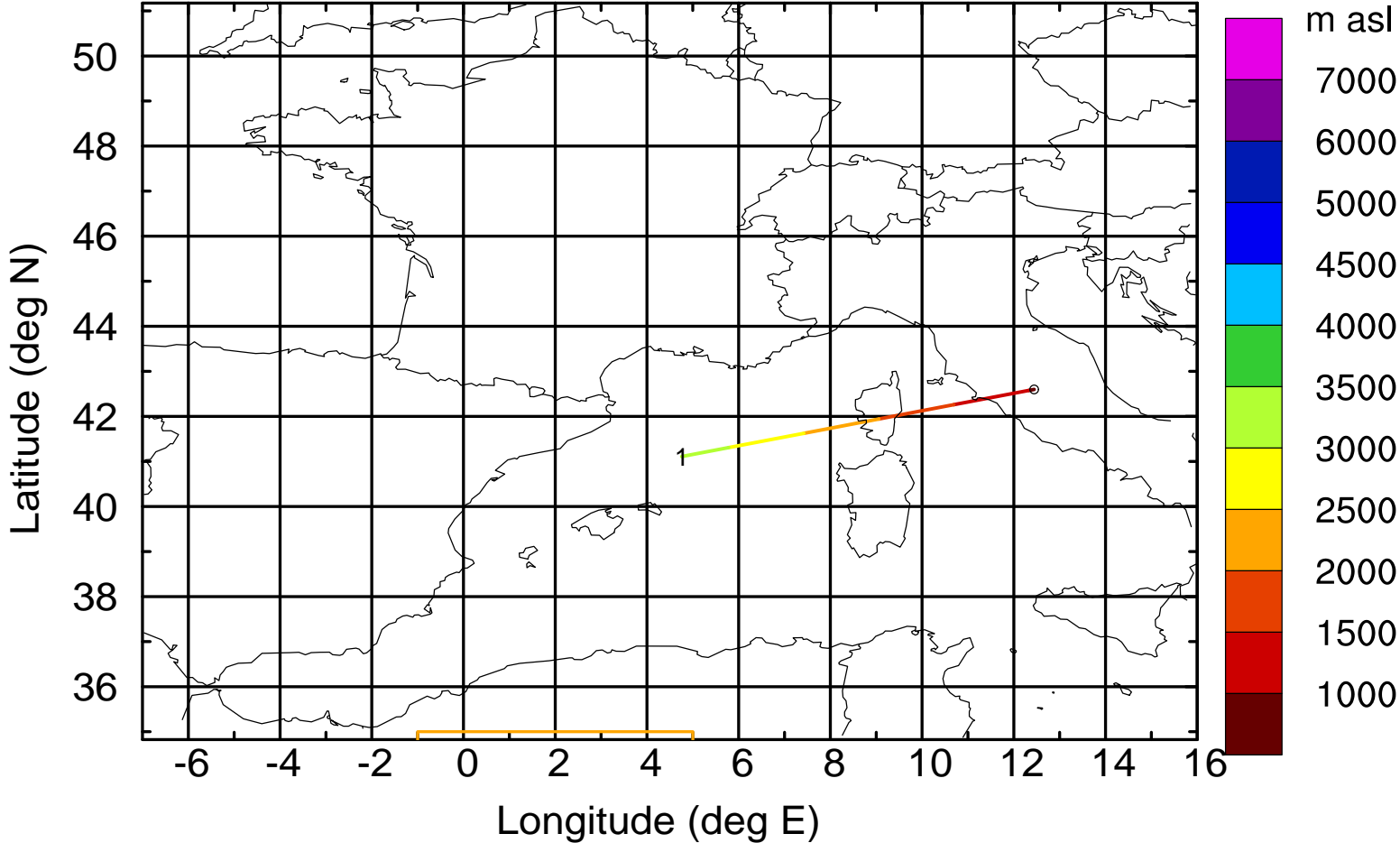
Level #13 of flight 170328a

BWD 20170428/11 -72H = 25/11 UTC



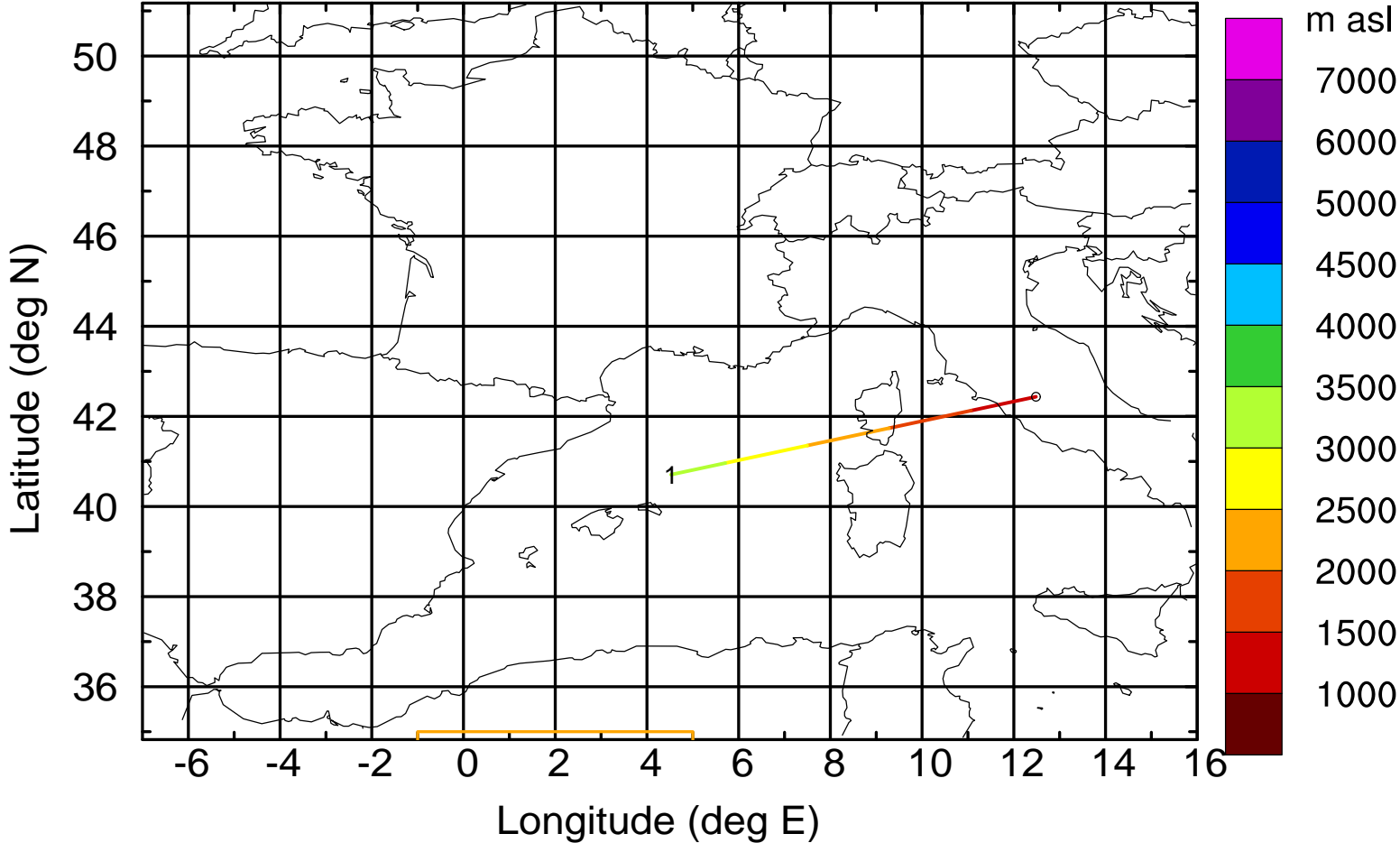
Level #13 of flight 170328a

BWD 20170428/11 -73H = 25/10 UTC



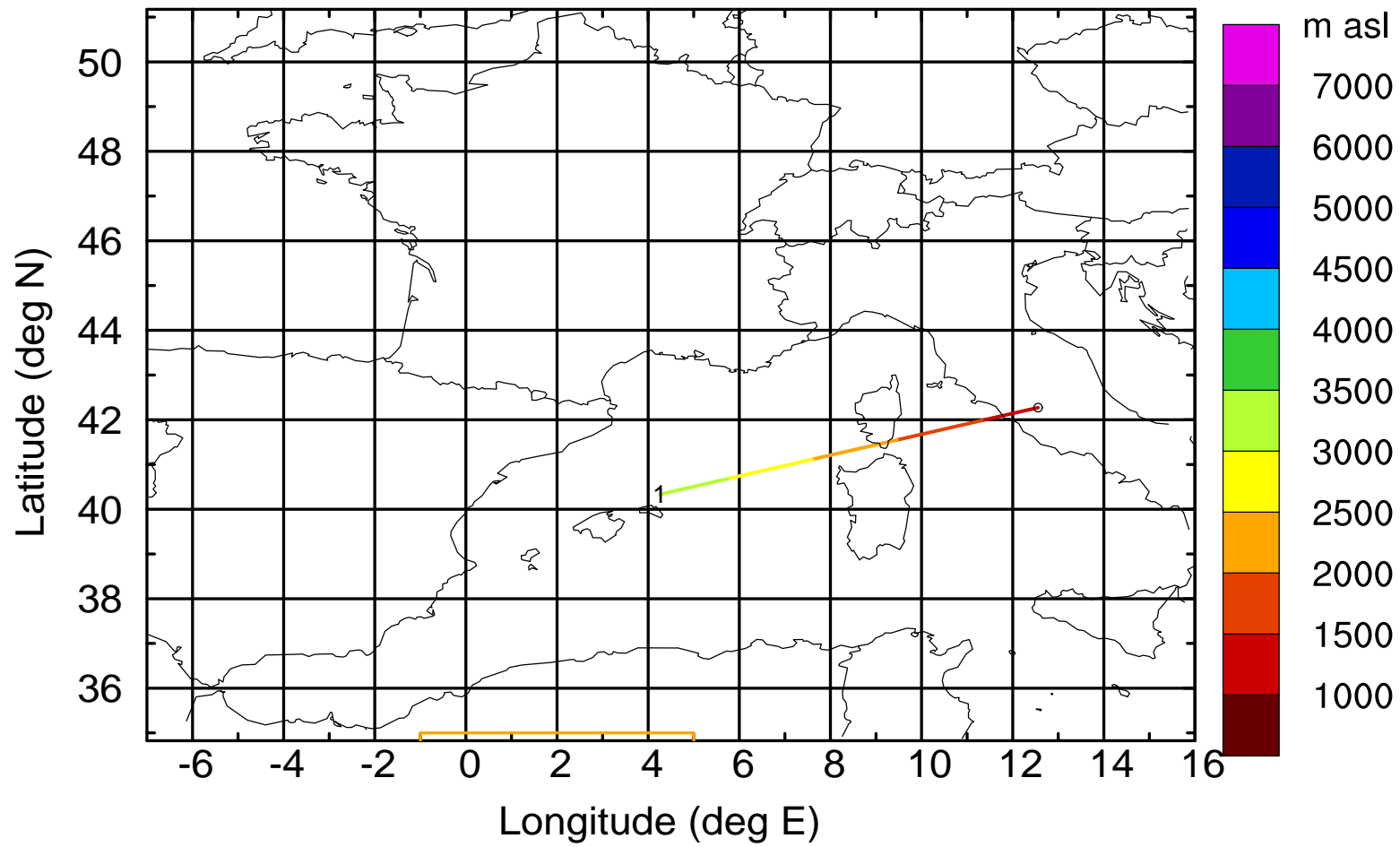
Level #13 of flight 170328a

BWD 20170428/11 -74H = 25/09 UTC



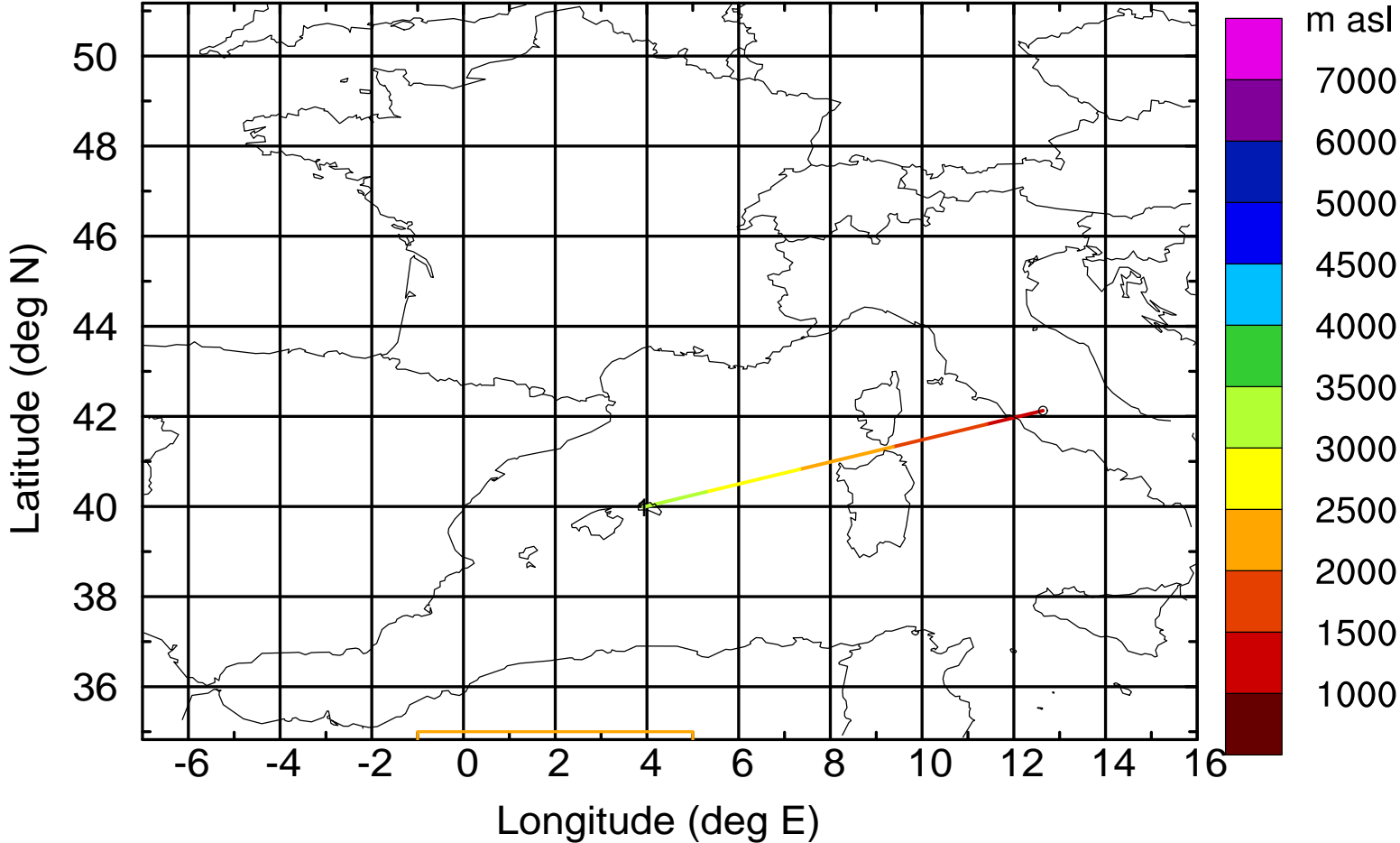
Level #13 of flight 170328a

BWD 20170428/11 -75H = 25/08 UTC



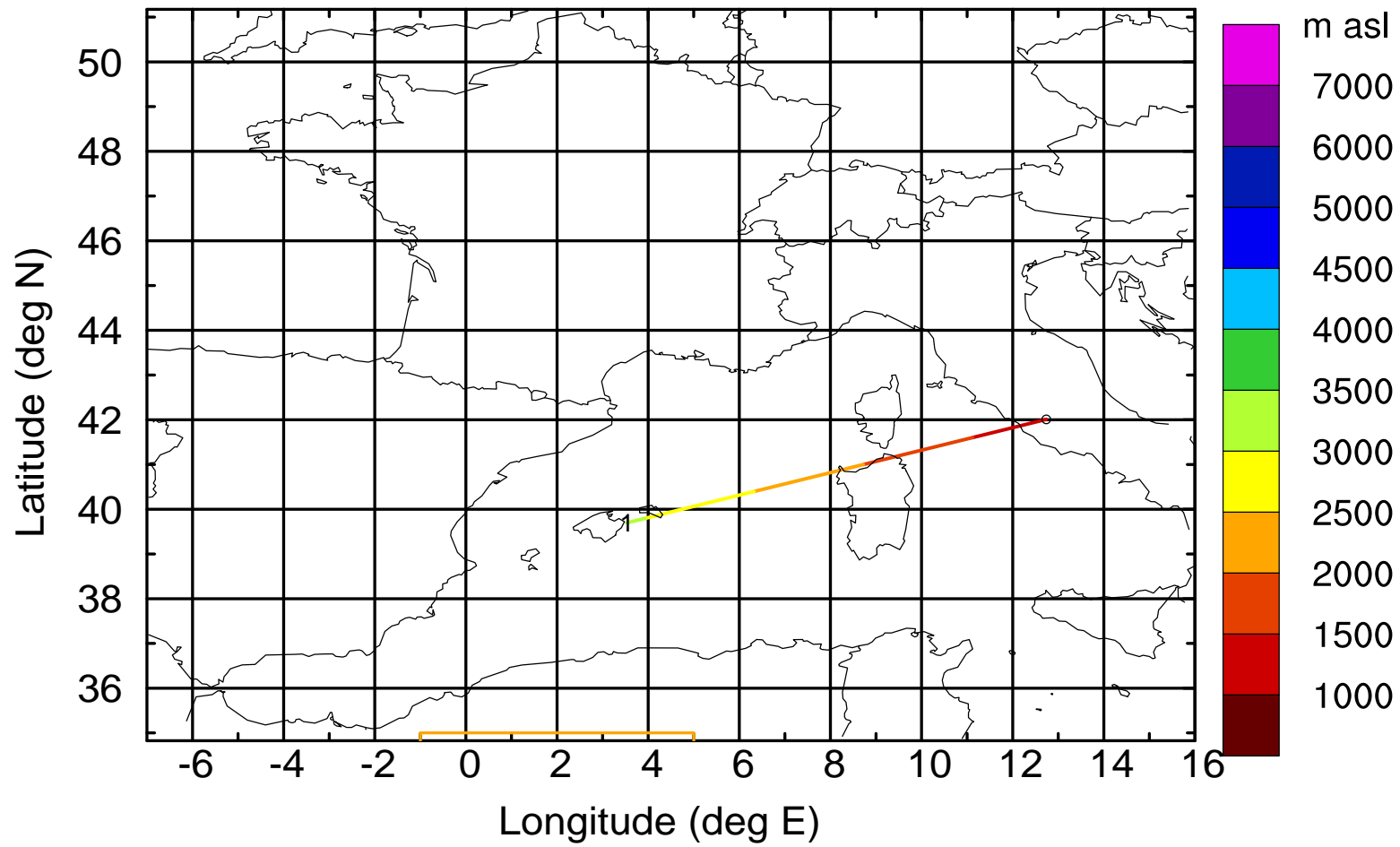
Level #13 of flight 170328a

BWD 20170428/11 -76H = 25/07 UTC



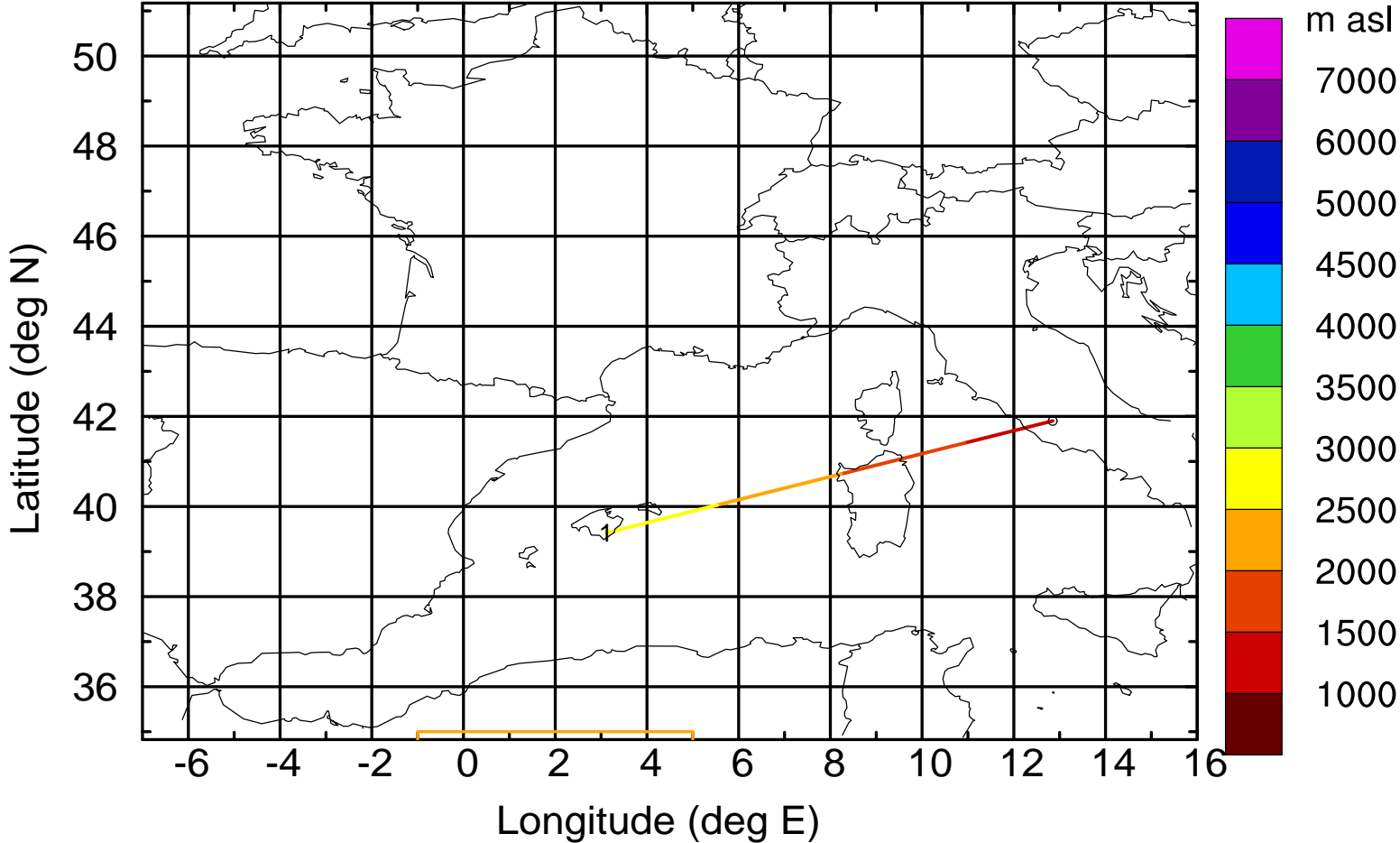
Level #13 of flight 170328a

BWD 20170428/11 -77H = 25/06 UTC



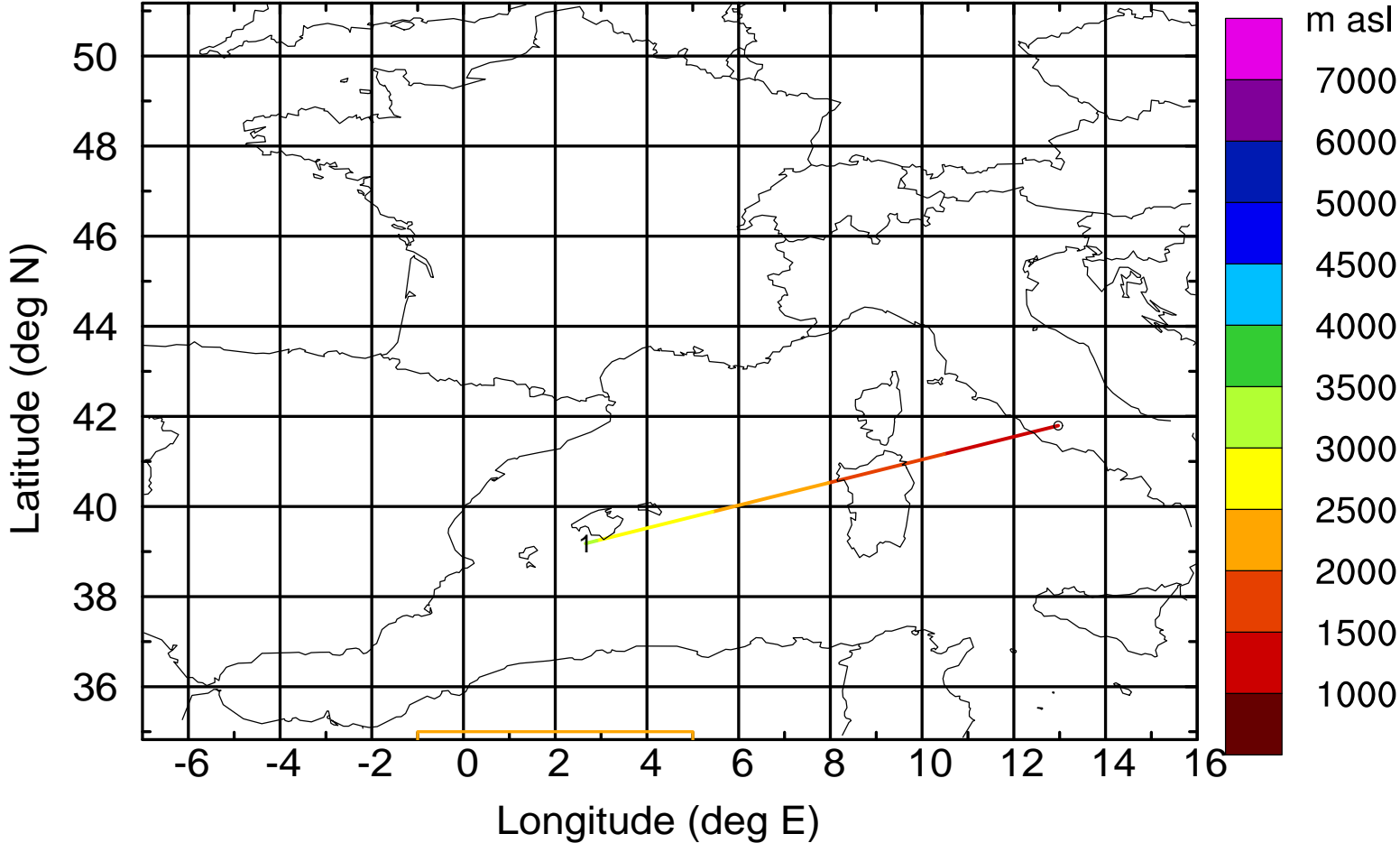
Level #13 of flight 170328a

BWD 20170428/11 -78H = 25/05 UTC



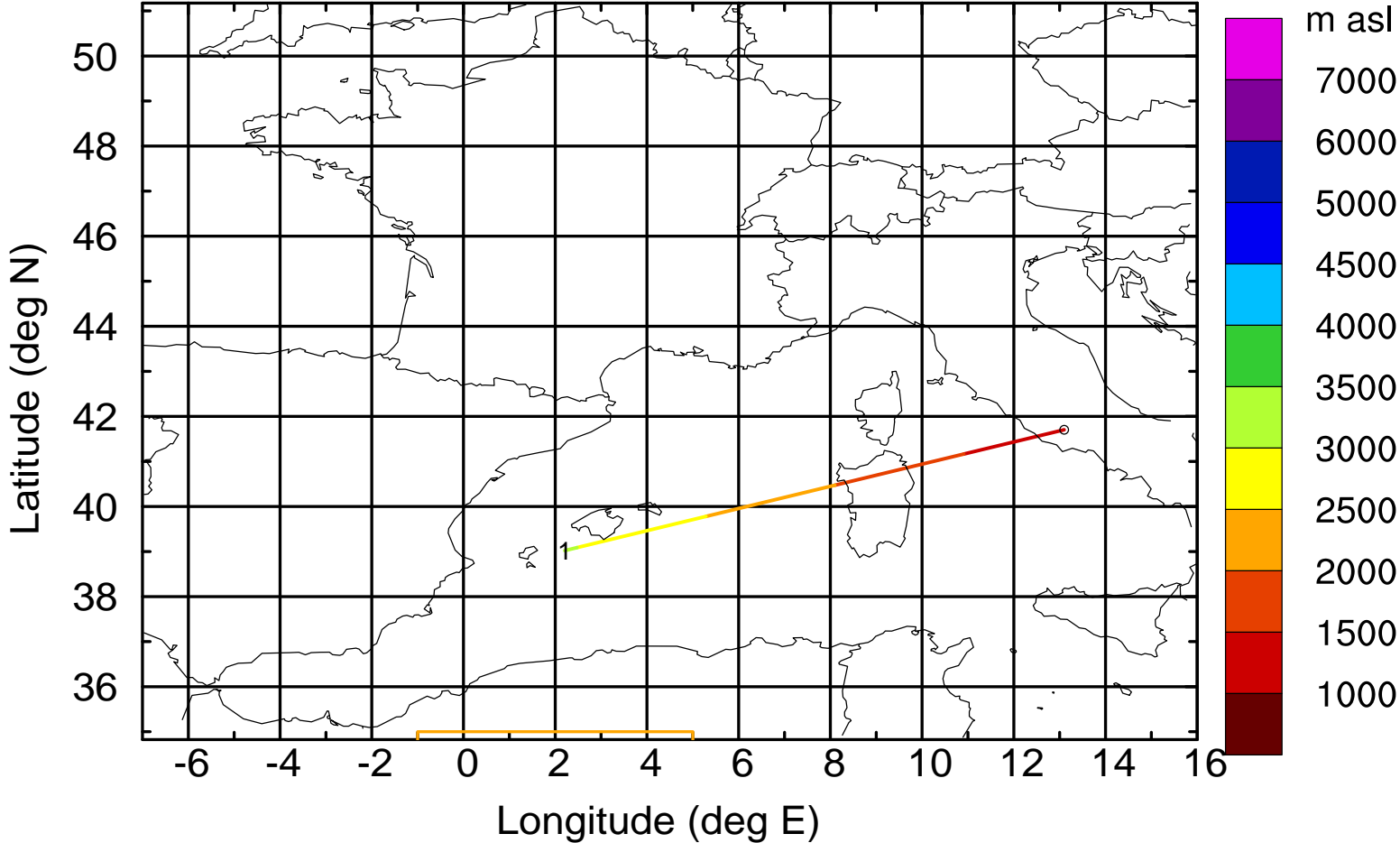
Level #13 of flight 170328a

BWD 20170428/11 -79H = 25/04 UTC



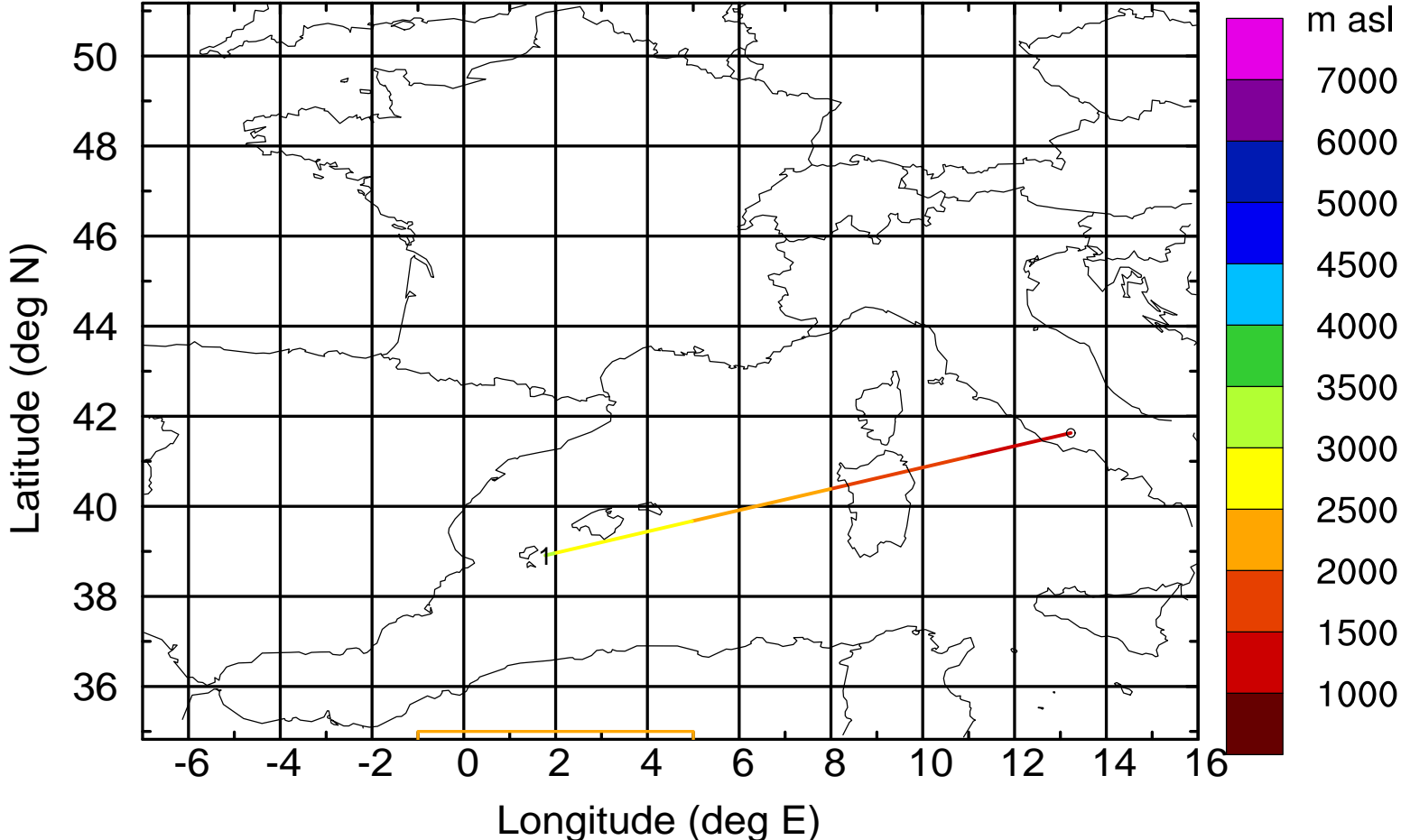
Level #13 of flight 170328a

BWD 20170428/11 -80H = 25/03 UTC



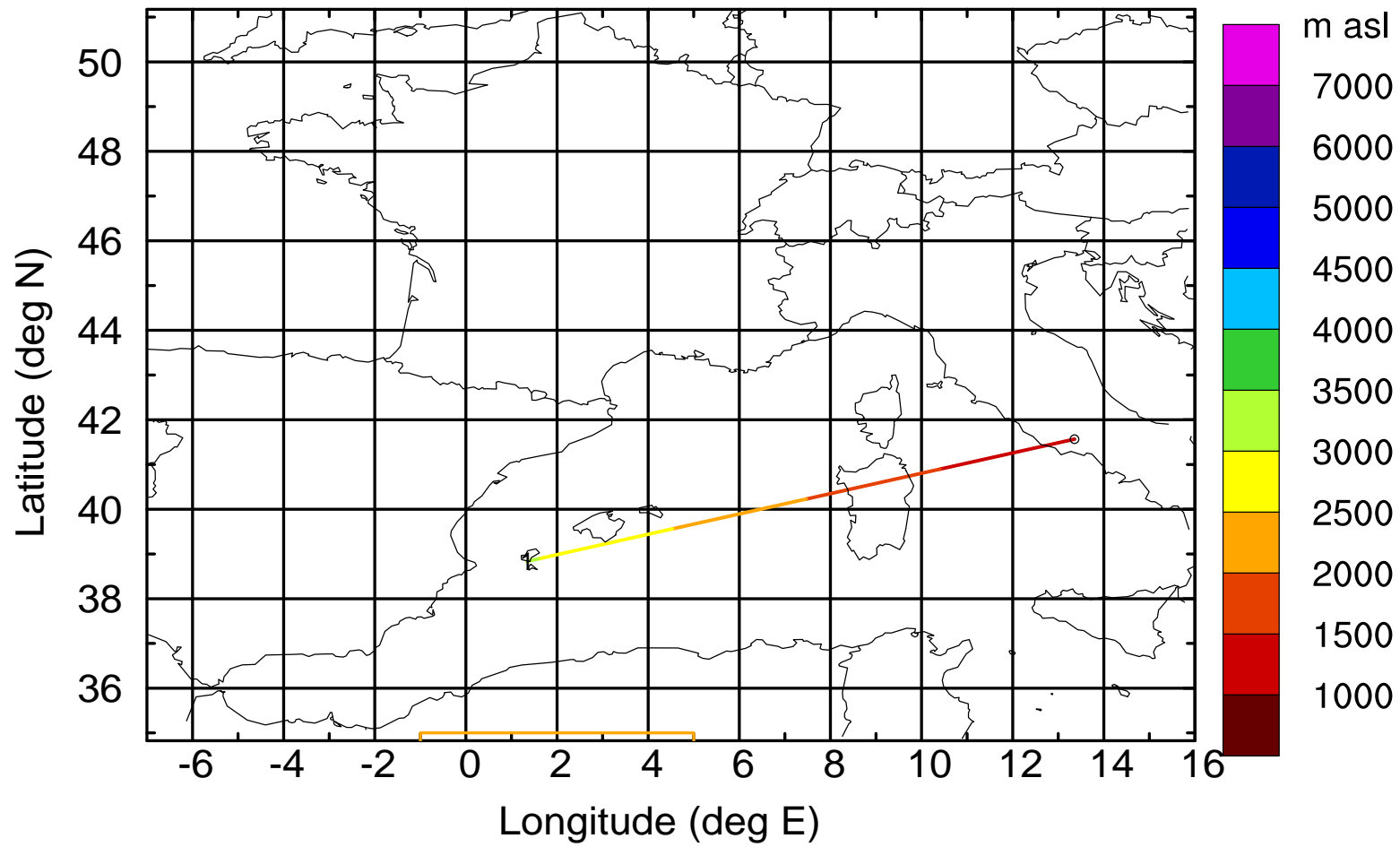
Level #13 of flight 170328a

BWD 20170428/11 -81H = 25/02 UTC



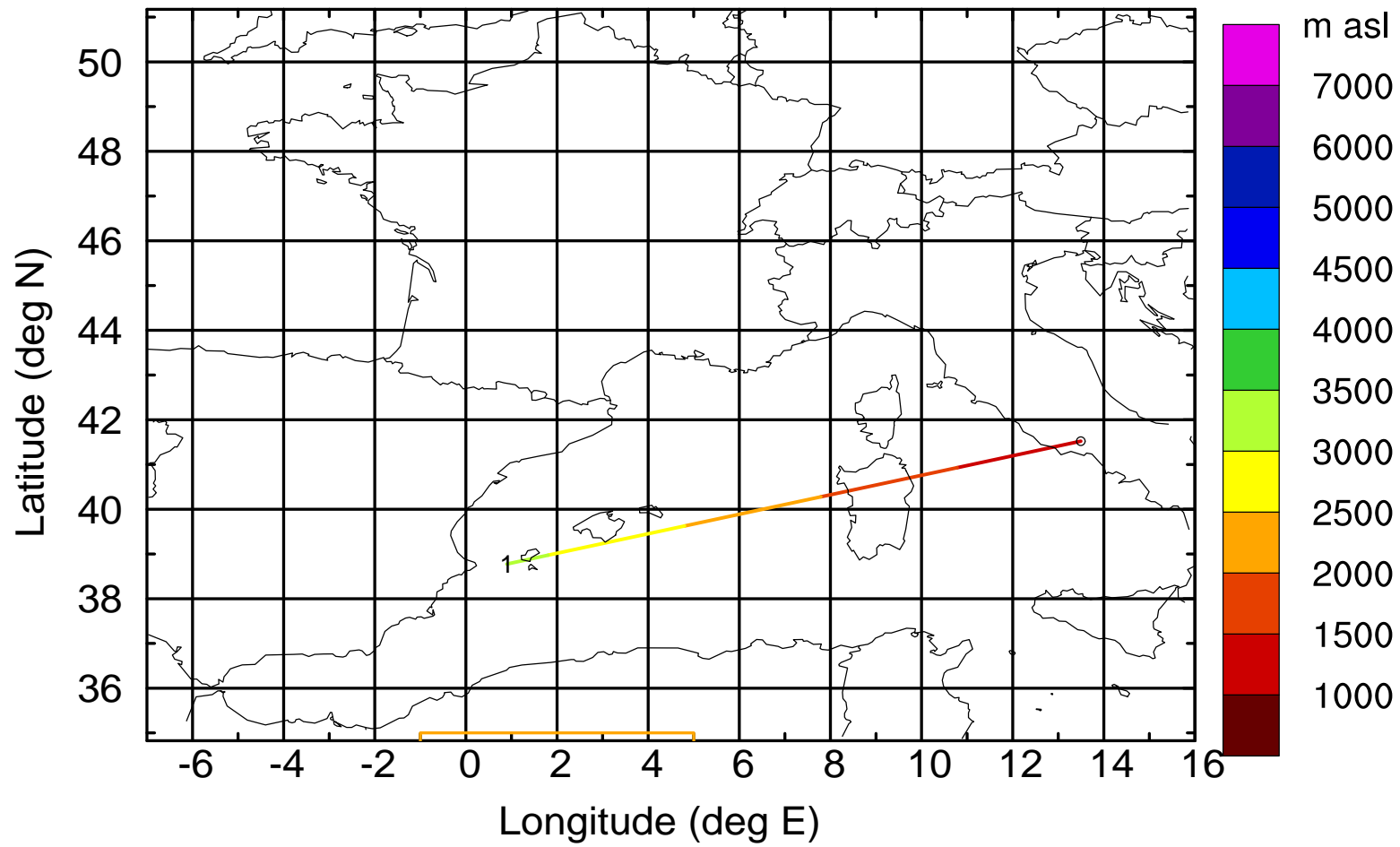
Level #13 of flight 170328a

BWD 20170428/11 -82H = 25/01 UTC



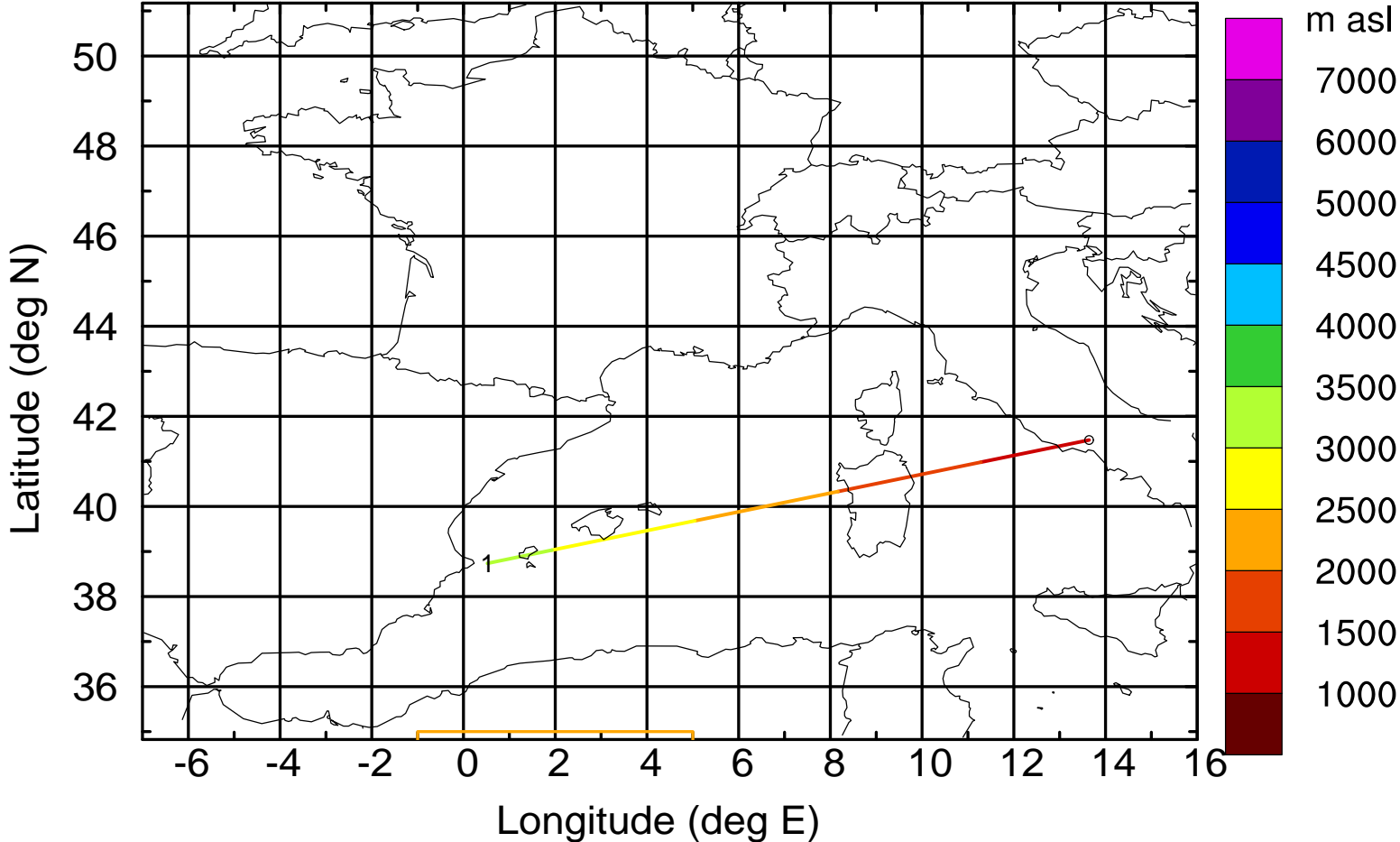
Level #13 of flight 170328a

BWD 20170428/11 -83H = 25/00 UTC



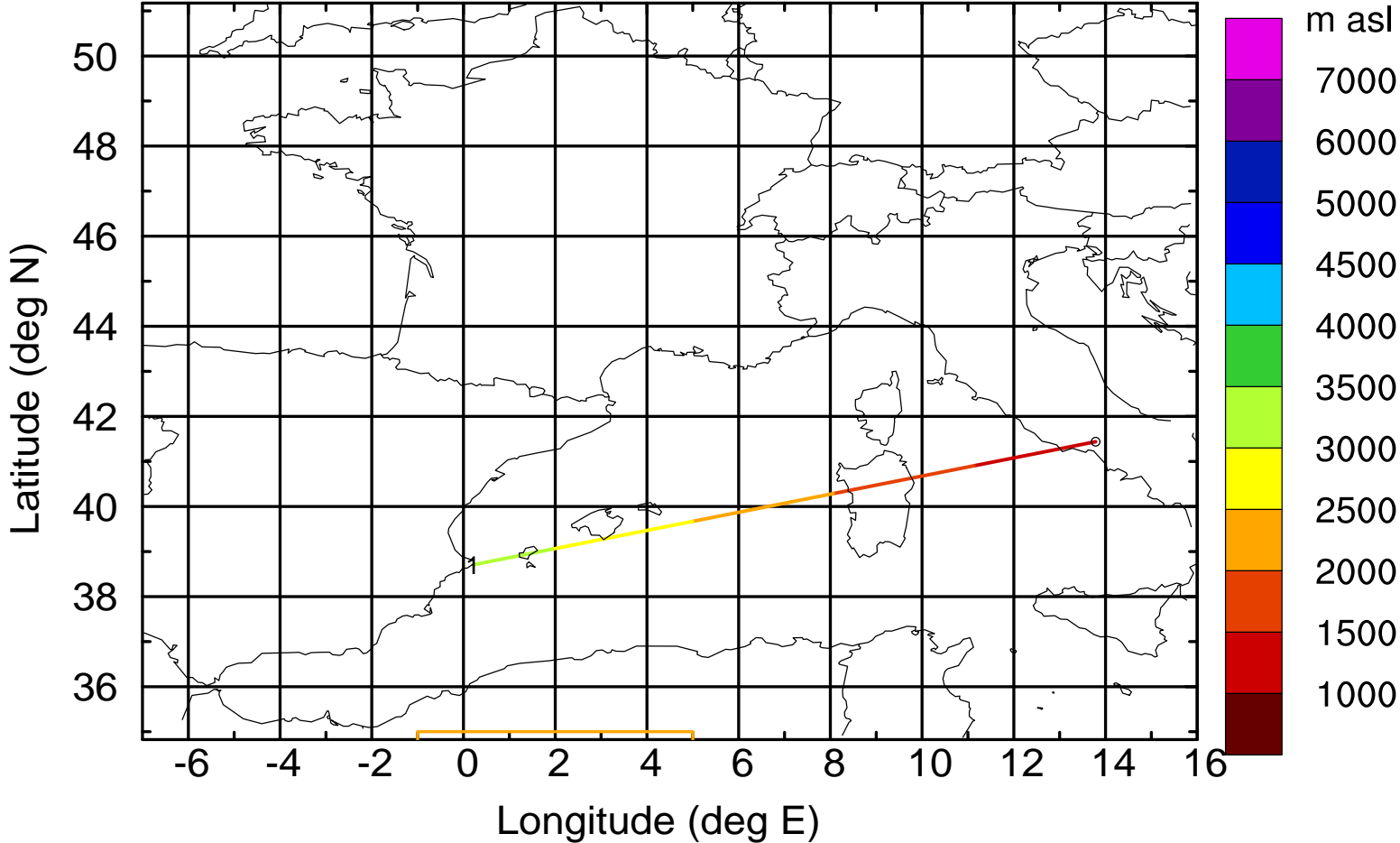
Level #13 of flight 170328a

BWD 20170428/11 -84H = 24/23 UTC



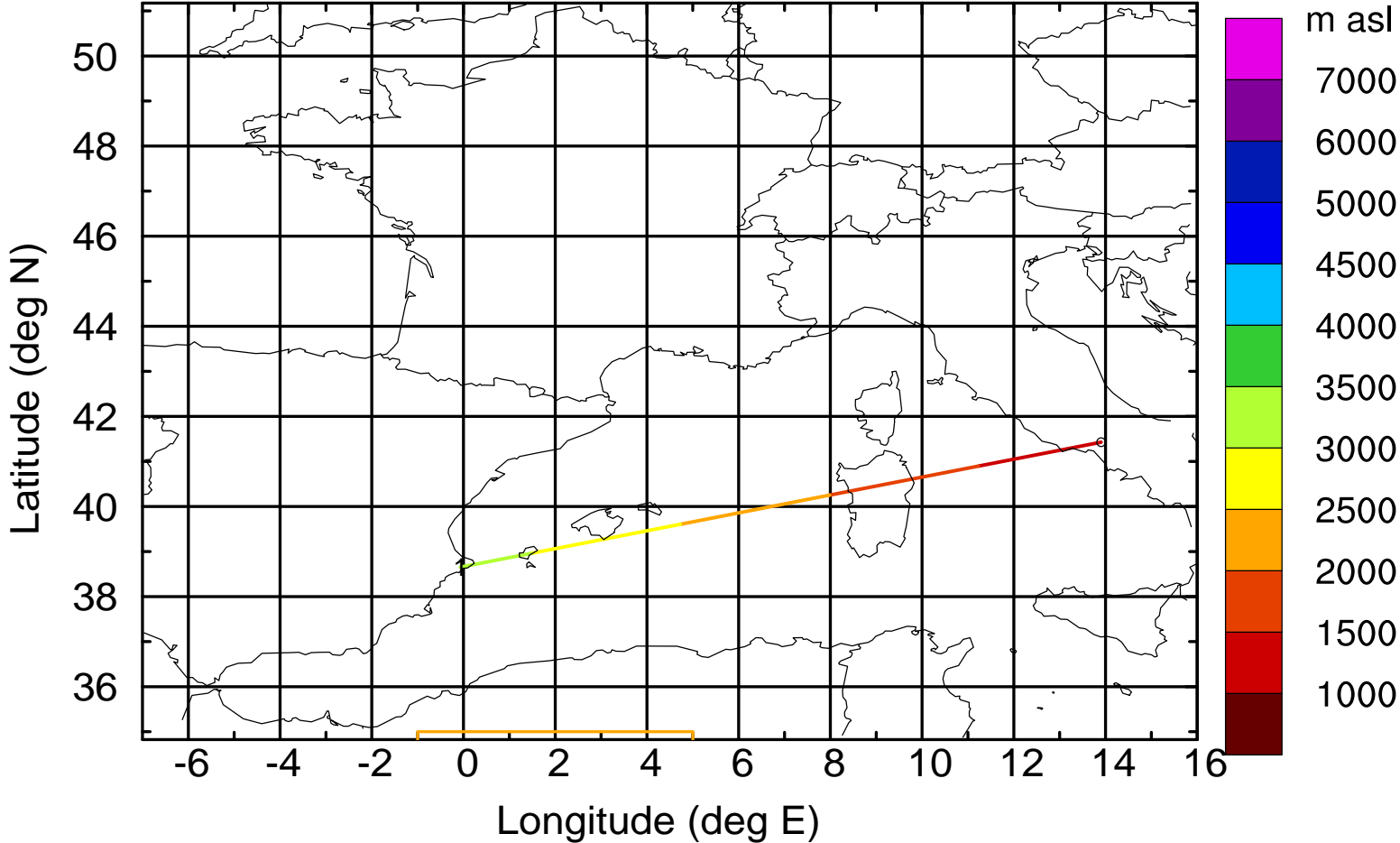
Level #13 of flight 170328a

BWD 20170428/11 -85H = 24/22 UTC



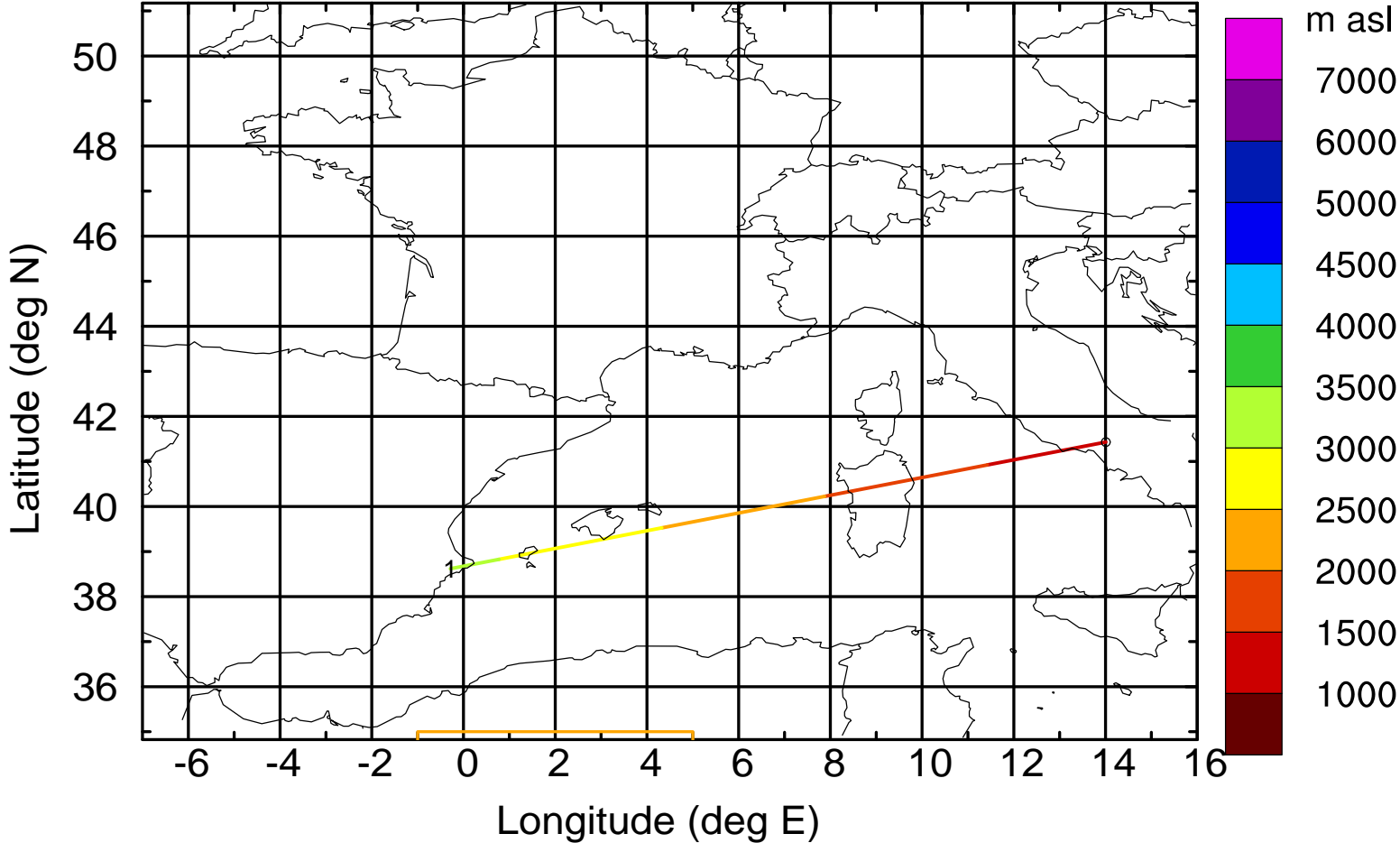
Level #13 of flight 170328a

BWD 20170428/11 -86H = 24/21 UTC



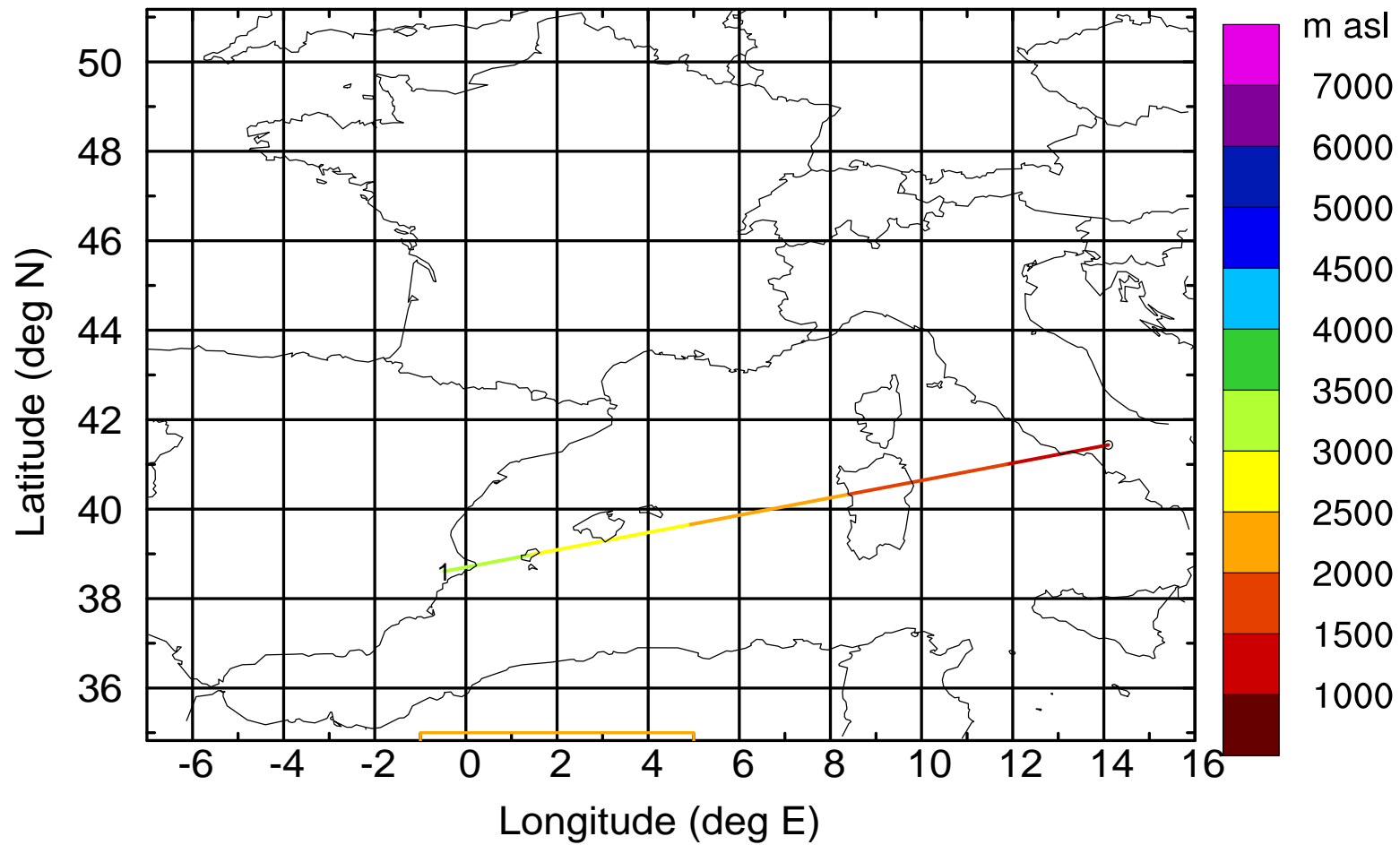
Level #13 of flight 170328a

BWD 20170428/11 -87H = 24/20 UTC



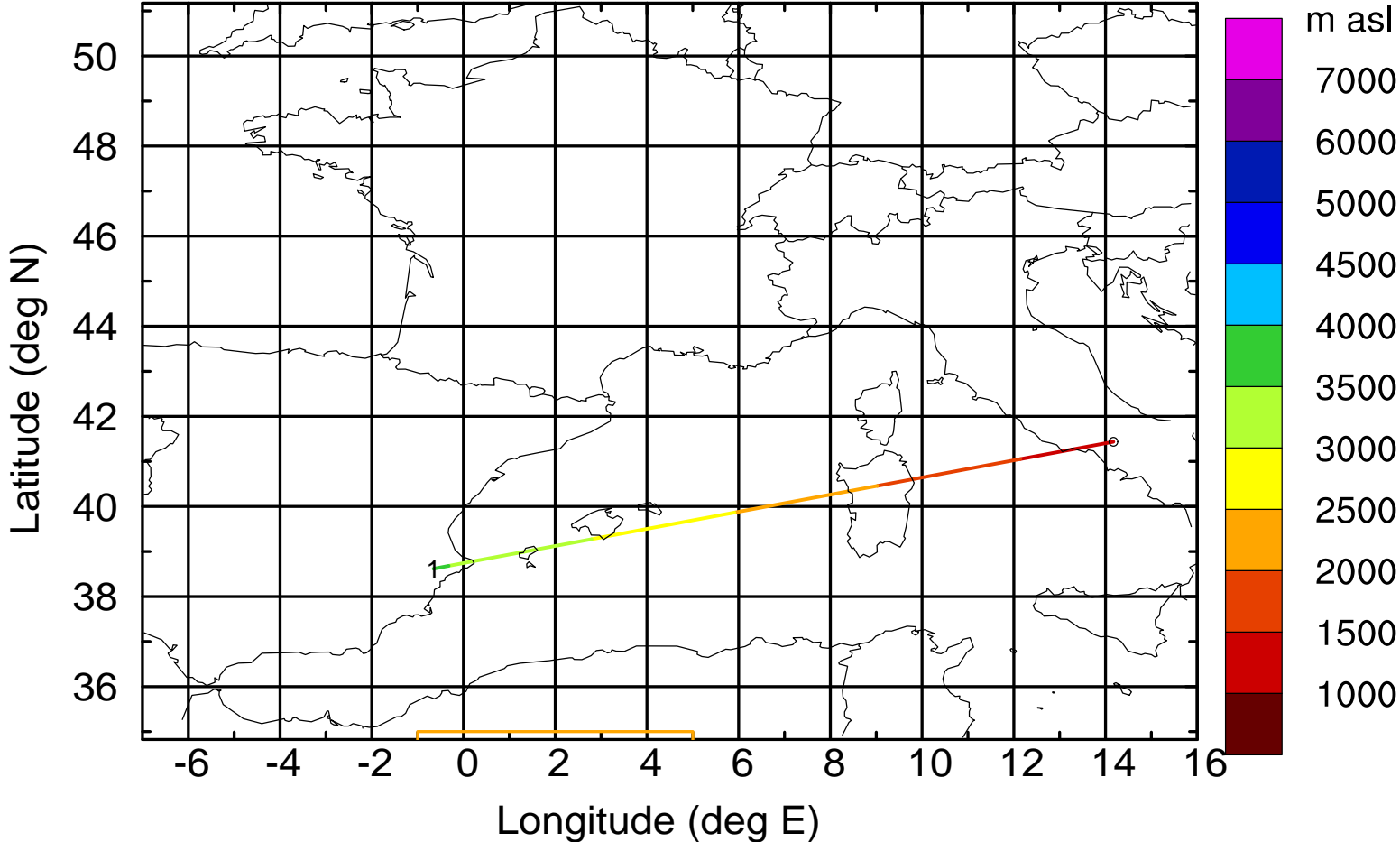
Level #13 of flight 170328a

BWD 20170428/11 -88H = 24/19 UTC



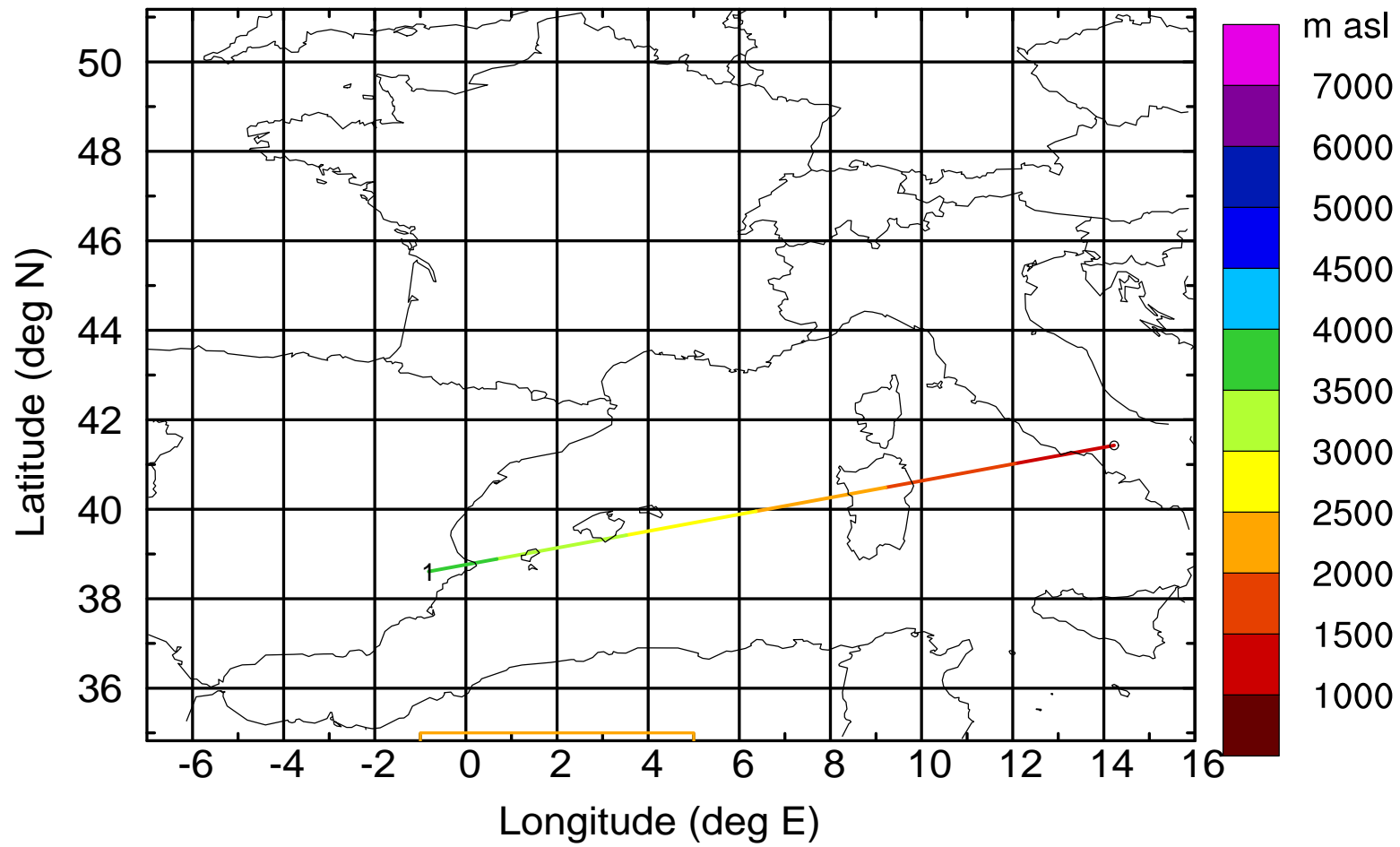
Level #13 of flight 170328a

BWD 20170428/11 -89H = 24/18 UTC



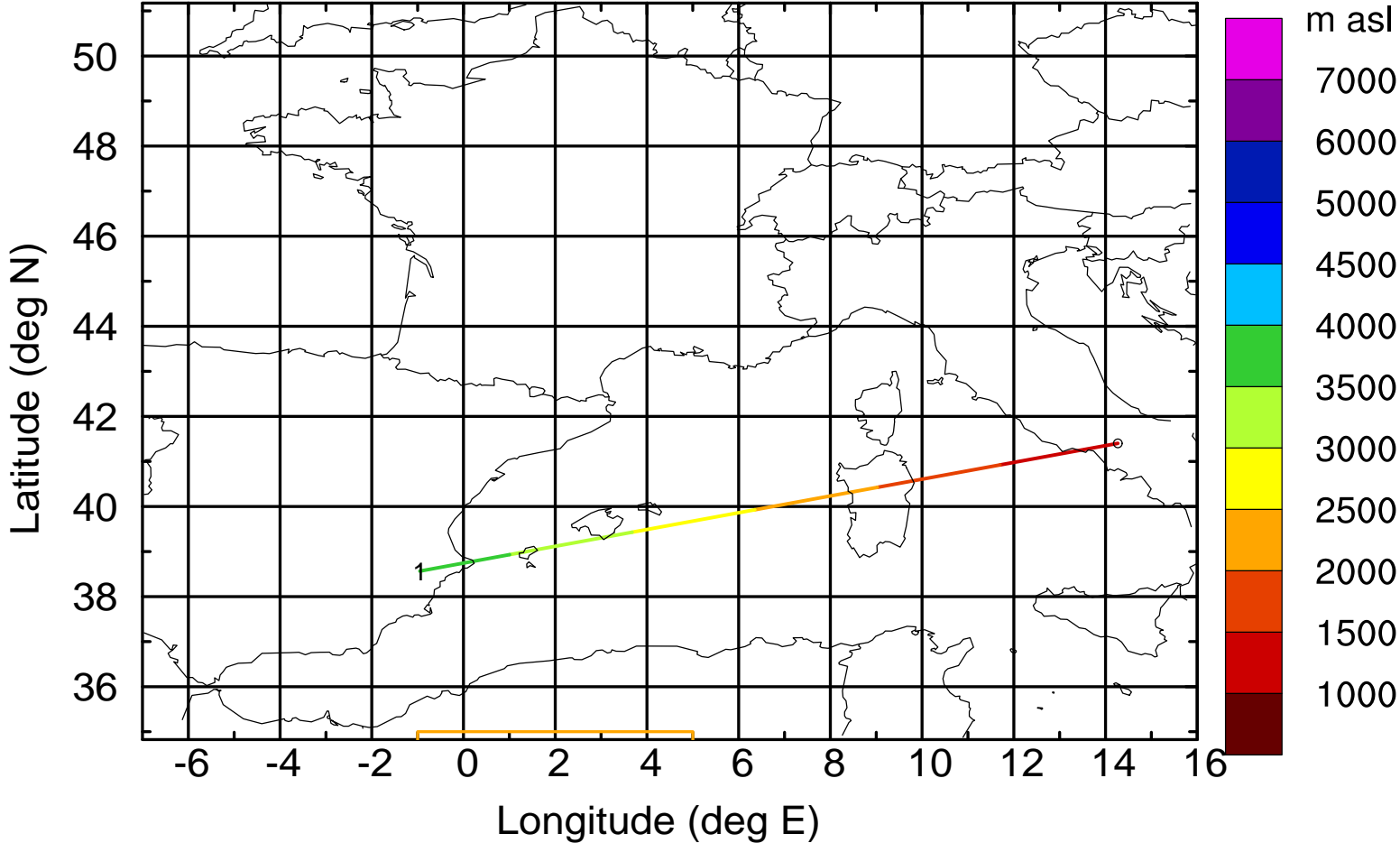
Level #13 of flight 170328a

BWD 20170428/11 -90H = 24/17 UTC



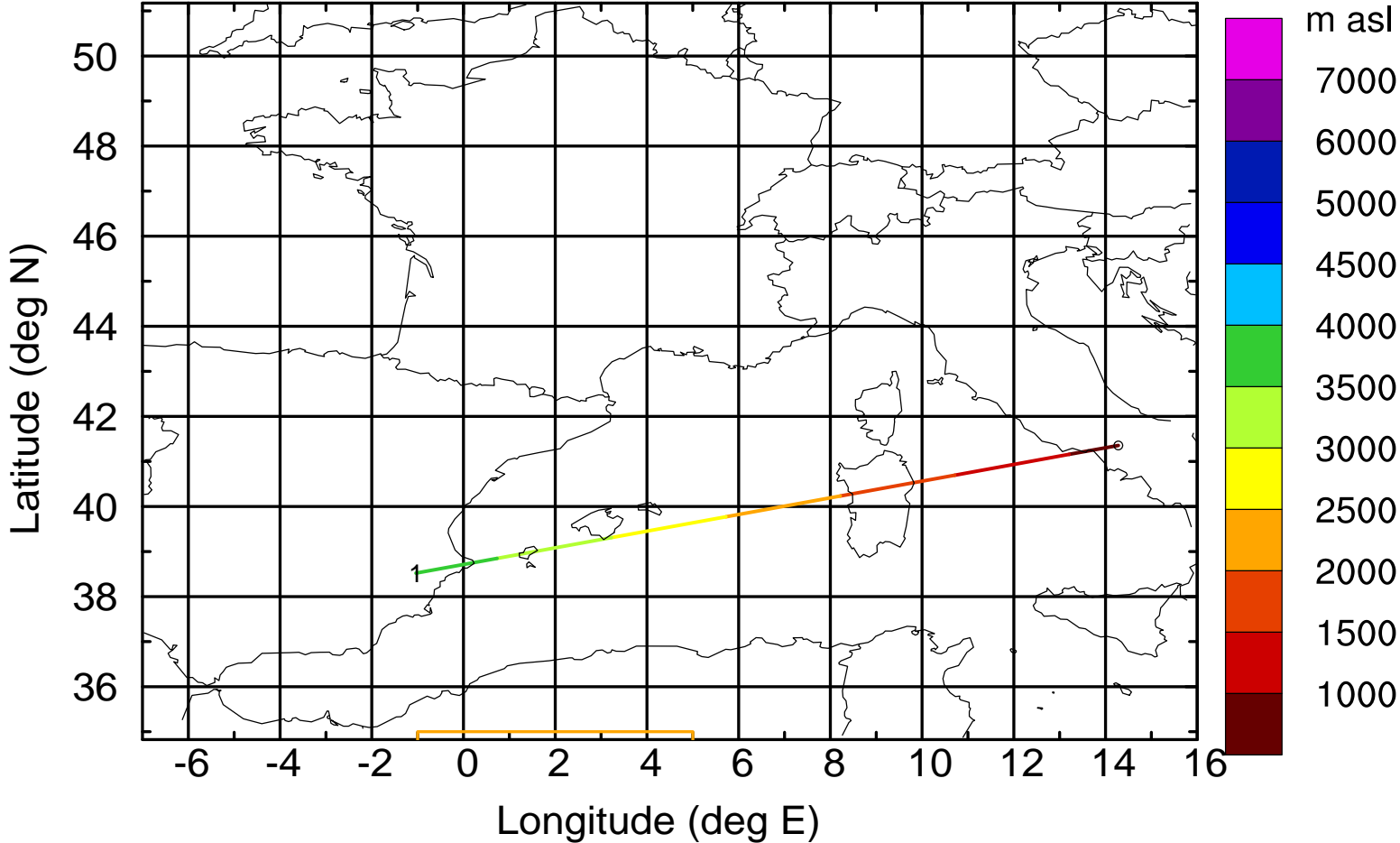
Level #13 of flight 170328a

BWD 20170428/11 -91H = 24/16 UTC



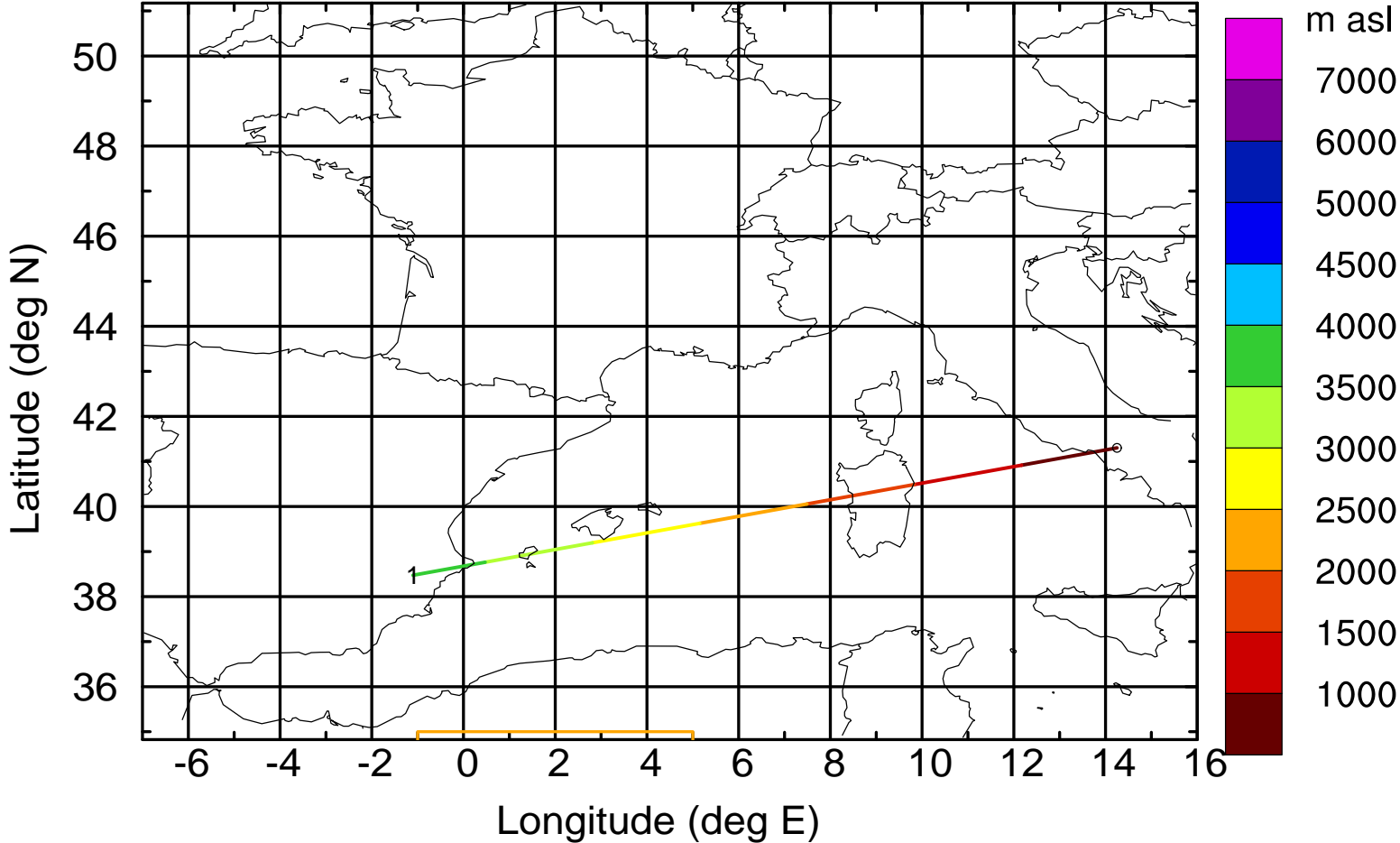
Level #13 of flight 170328a

BWD 20170428/11 -92H = 24/15 UTC



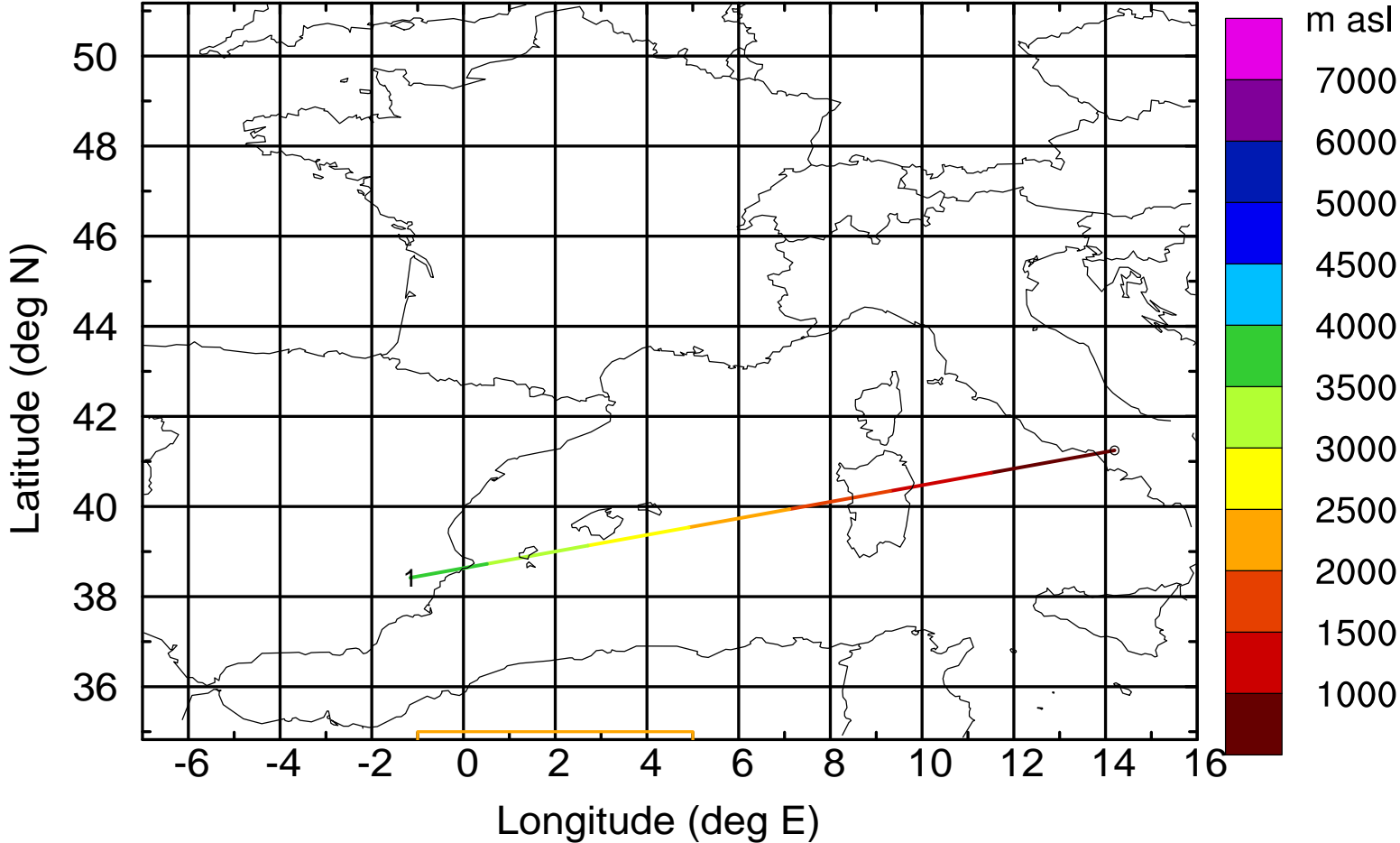
Level #13 of flight 170328a

BWD 20170428/11 -93H = 24/14 UTC



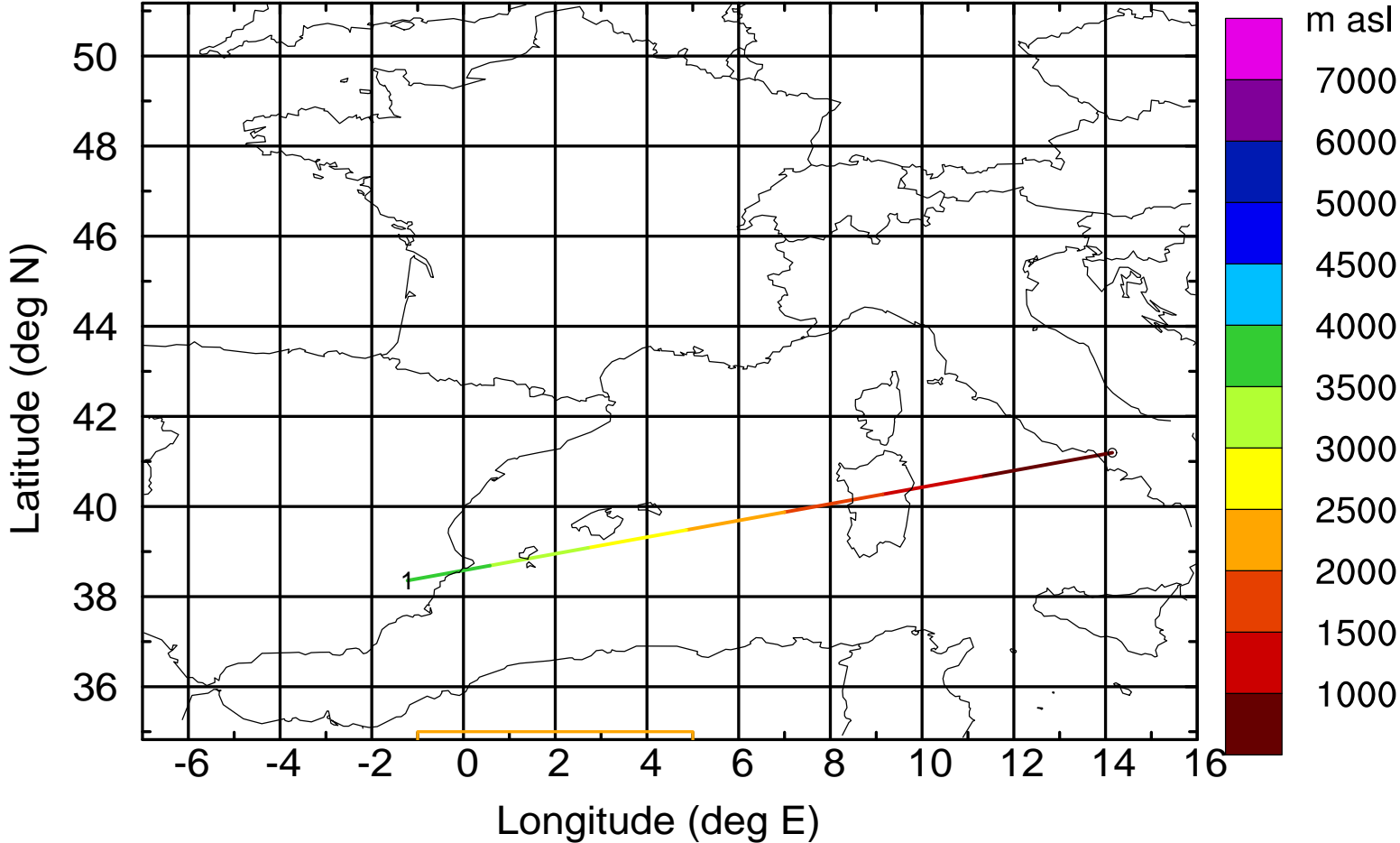
Level #13 of flight 170328a

BWD 20170428/11 -94H = 24/13 UTC



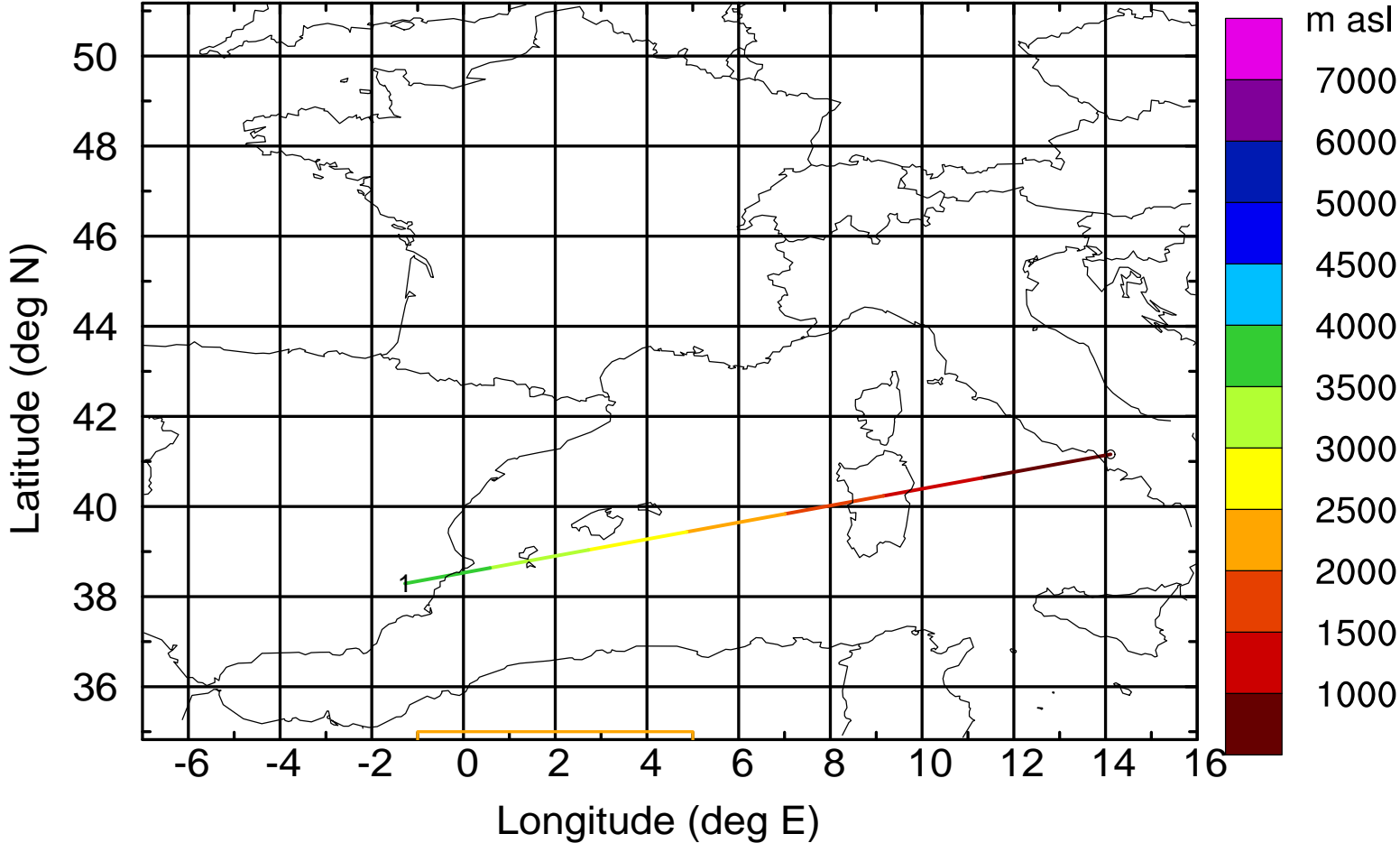
Level #13 of flight 170328a

BWD 20170428/11 -95H = 24/12 UTC



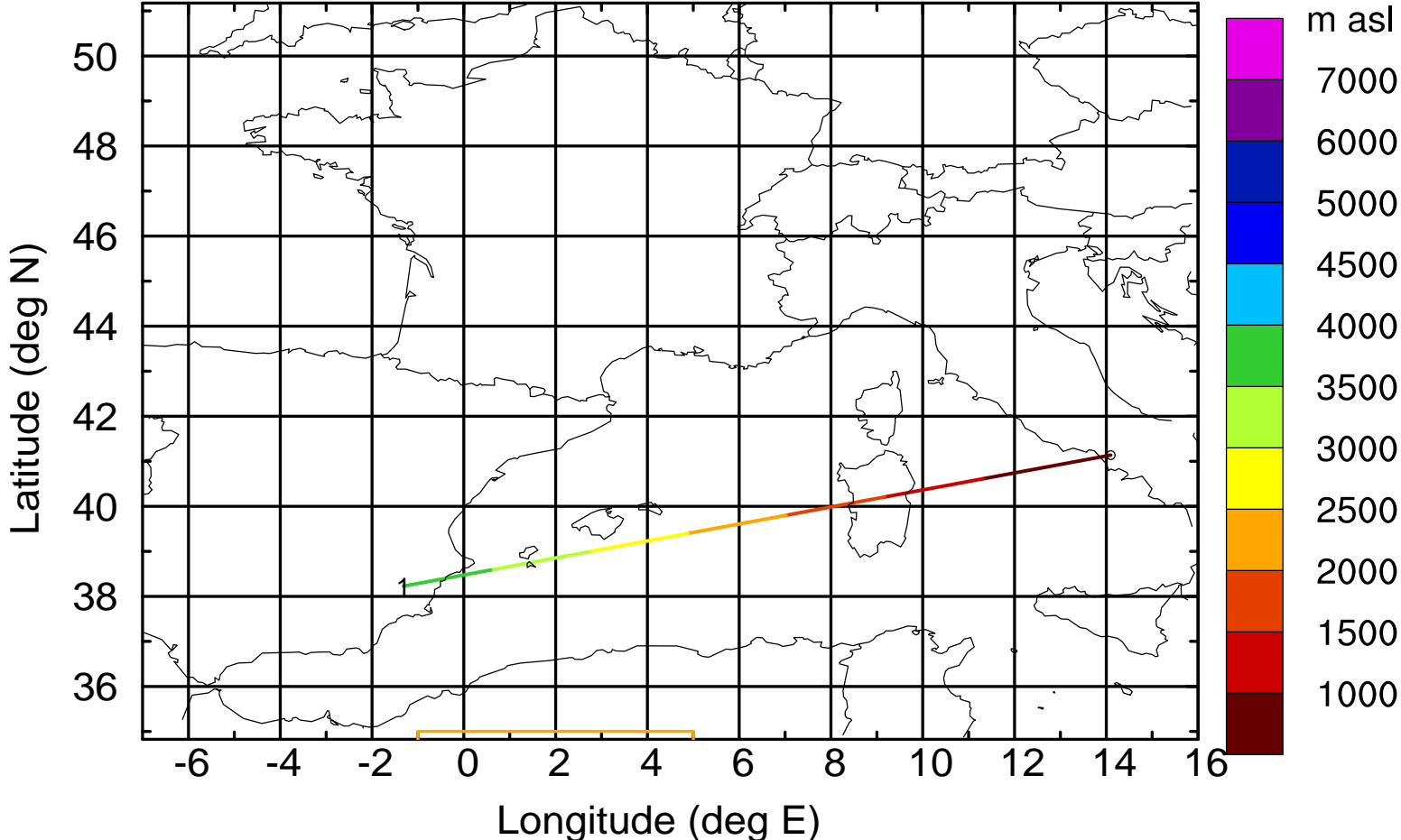
Level #13 of flight 170328a

BWD 20170428/11 -96H = 24/11 UTC



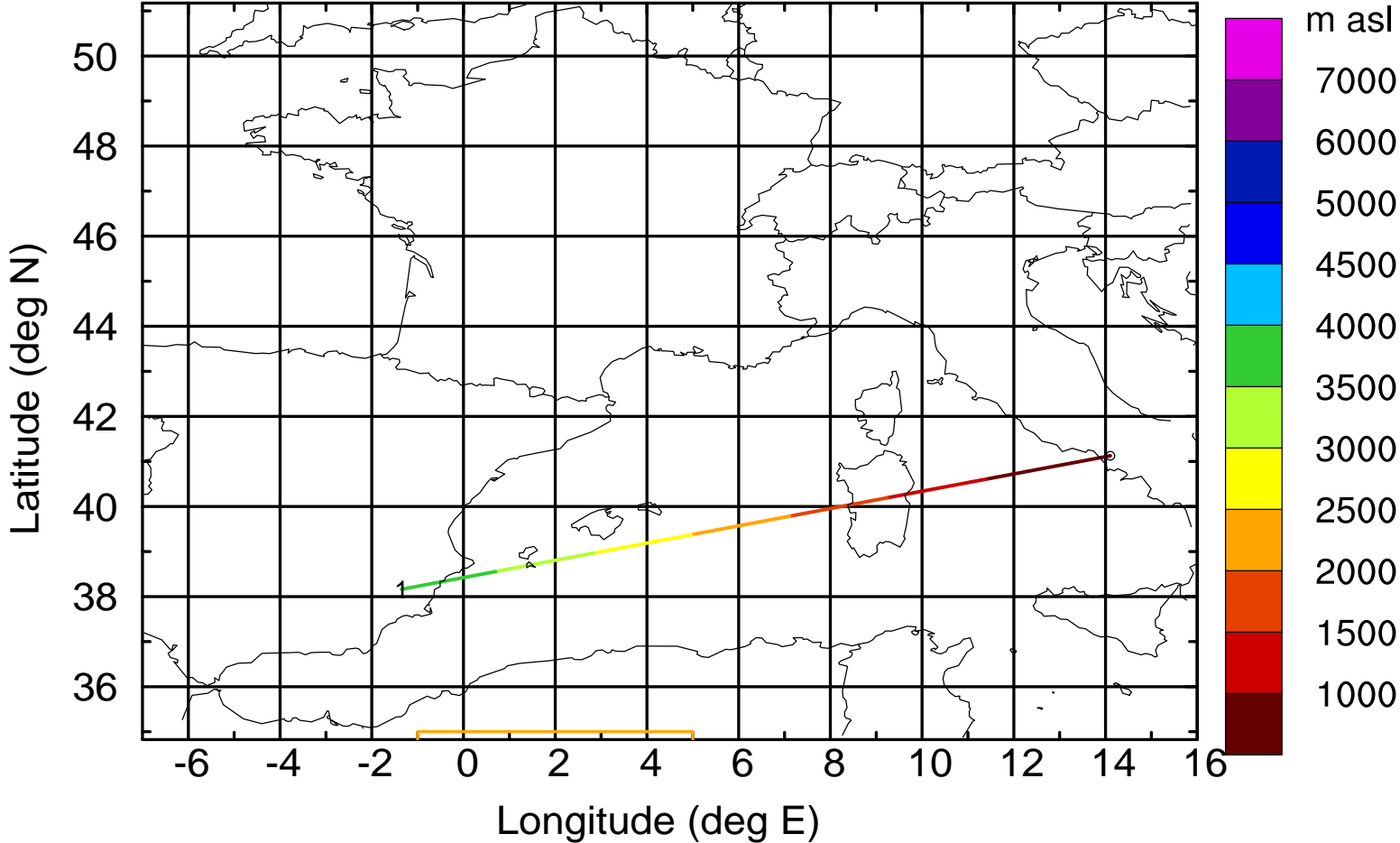
Level #13 of flight 170328a

BWD 20170428/11 -97H = 24/10 UTC



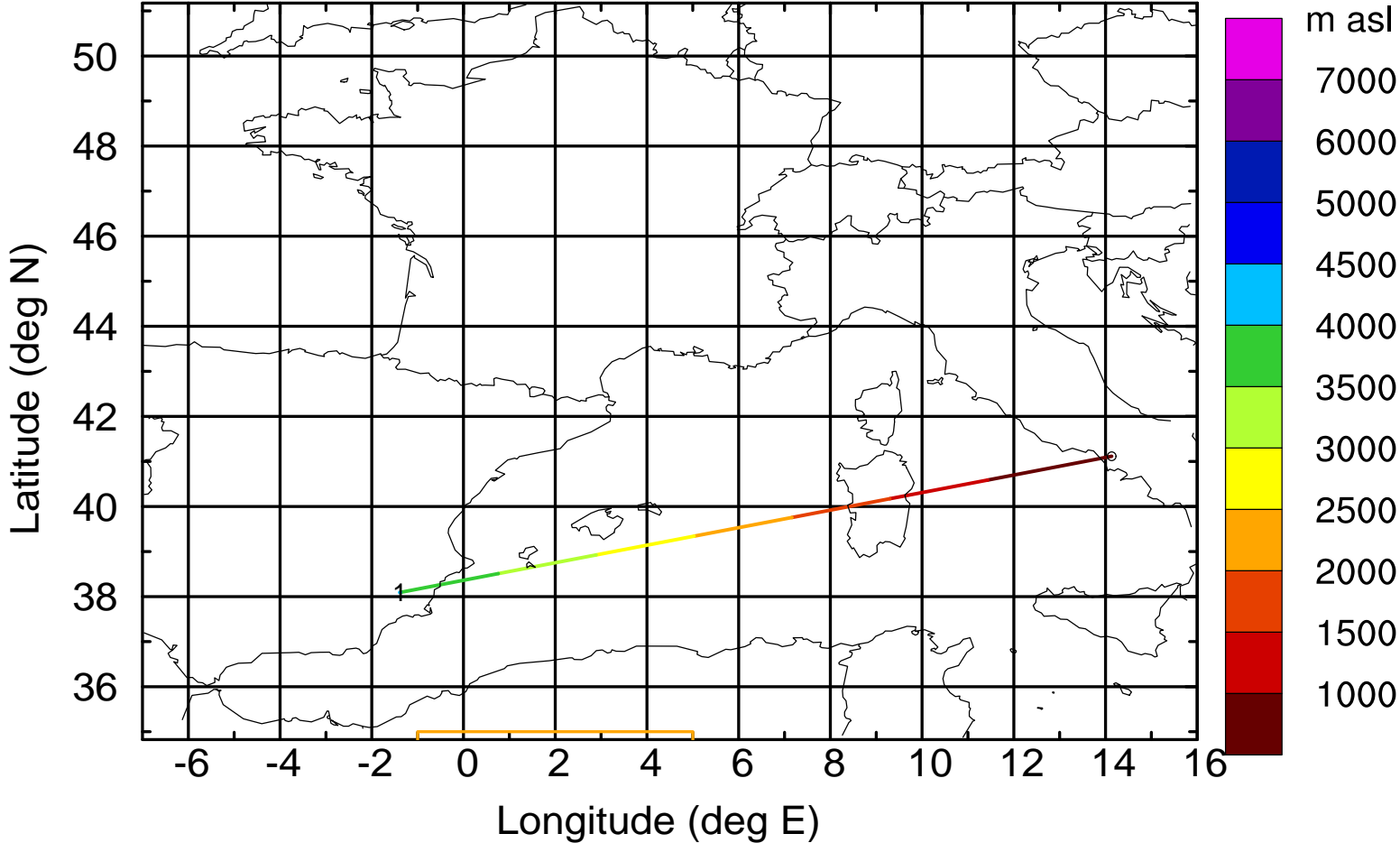
Level #13 of flight 170328a

BWD 20170428/11 -98H = 24/09 UTC



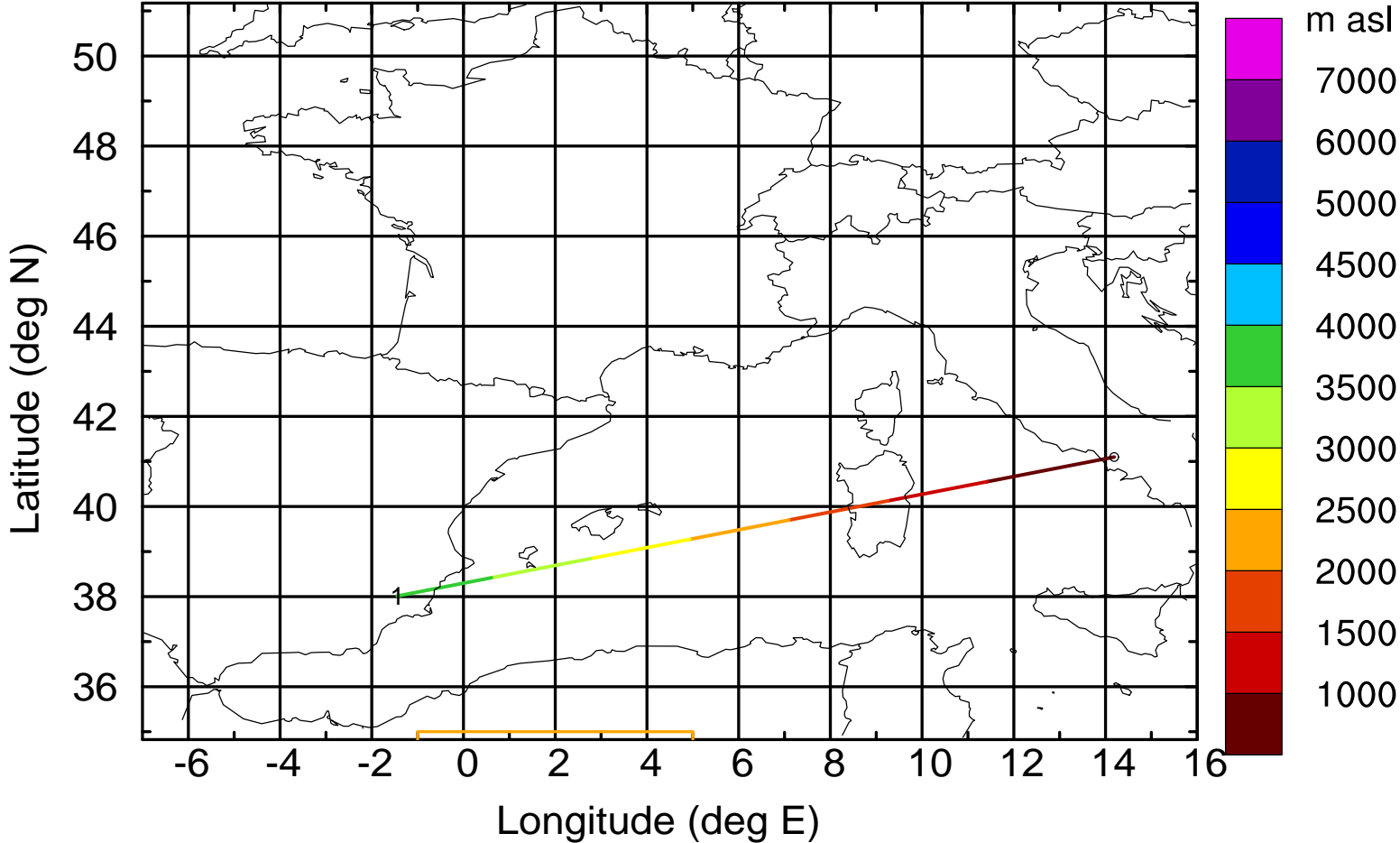
Level #13 of flight 170328a

BWD 20170428/11 -99H = 24/08 UTC



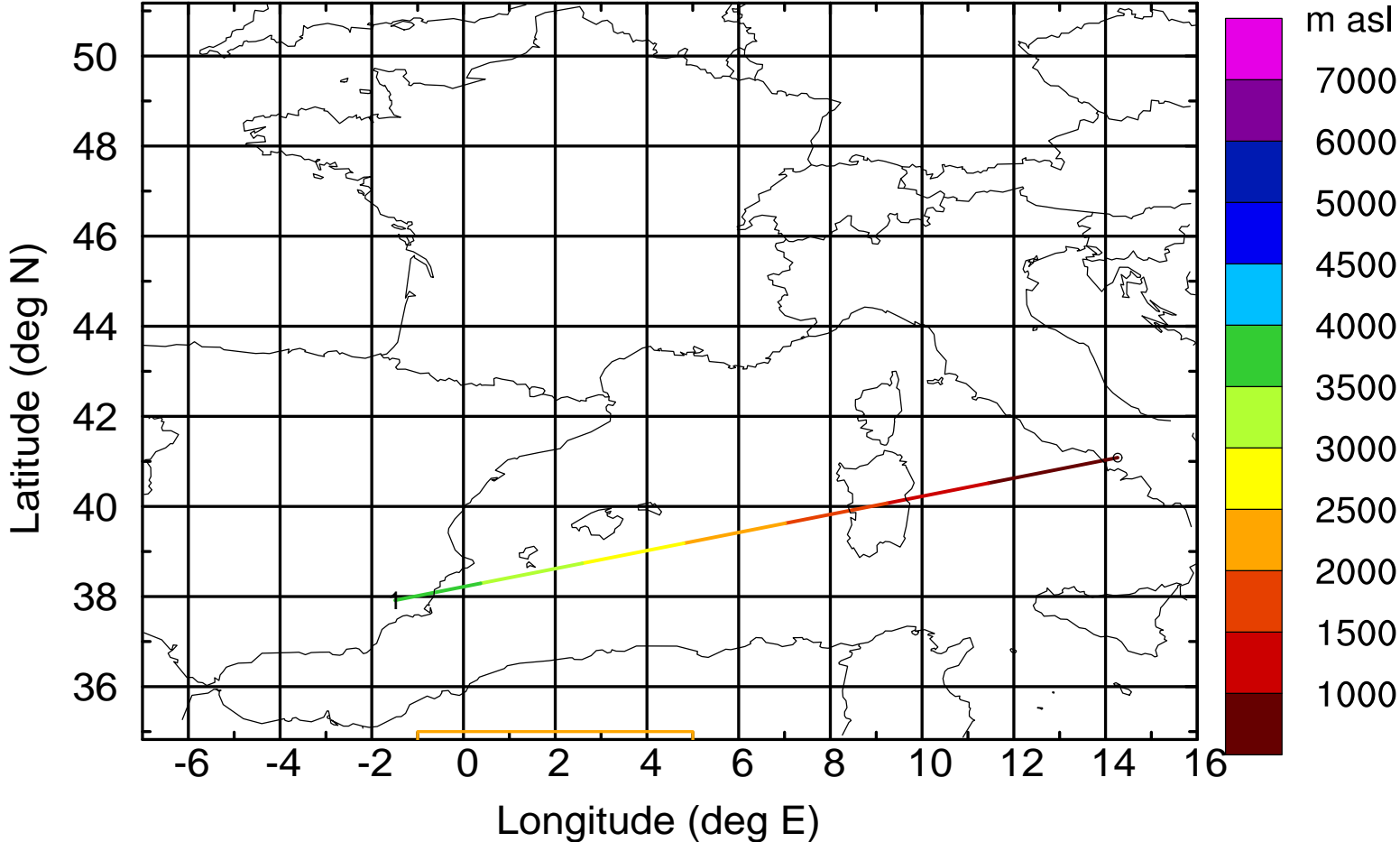
Level #13 of flight 170328a

BWD 20170428/11-100H = 24/07 UTC



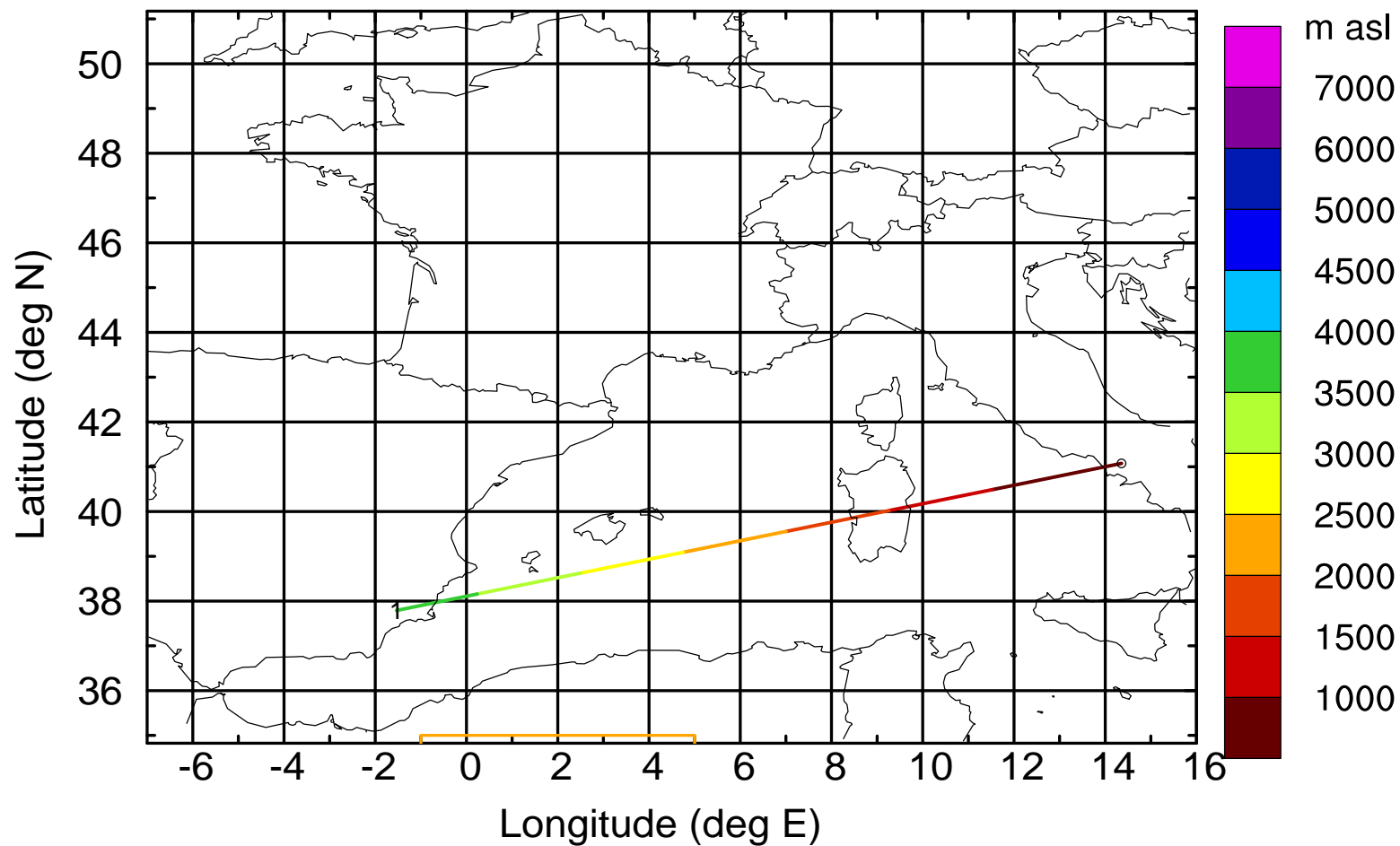
Level #13 of flight 170328a

BWD 20170428/11-101H = 24/06 UTC



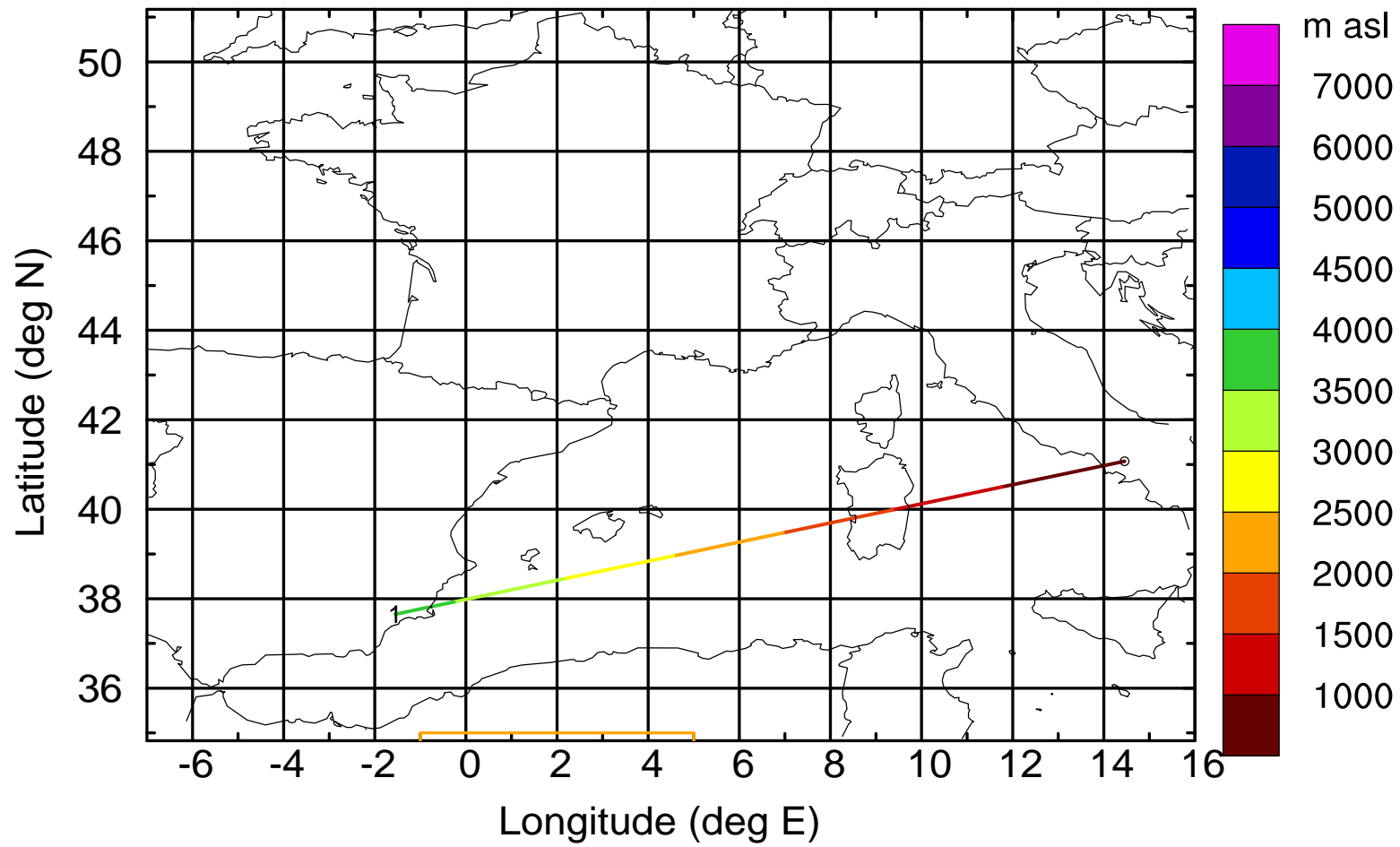
Level #13 of flight 170328a

BWD 20170428/11-102H = 24/05 UTC



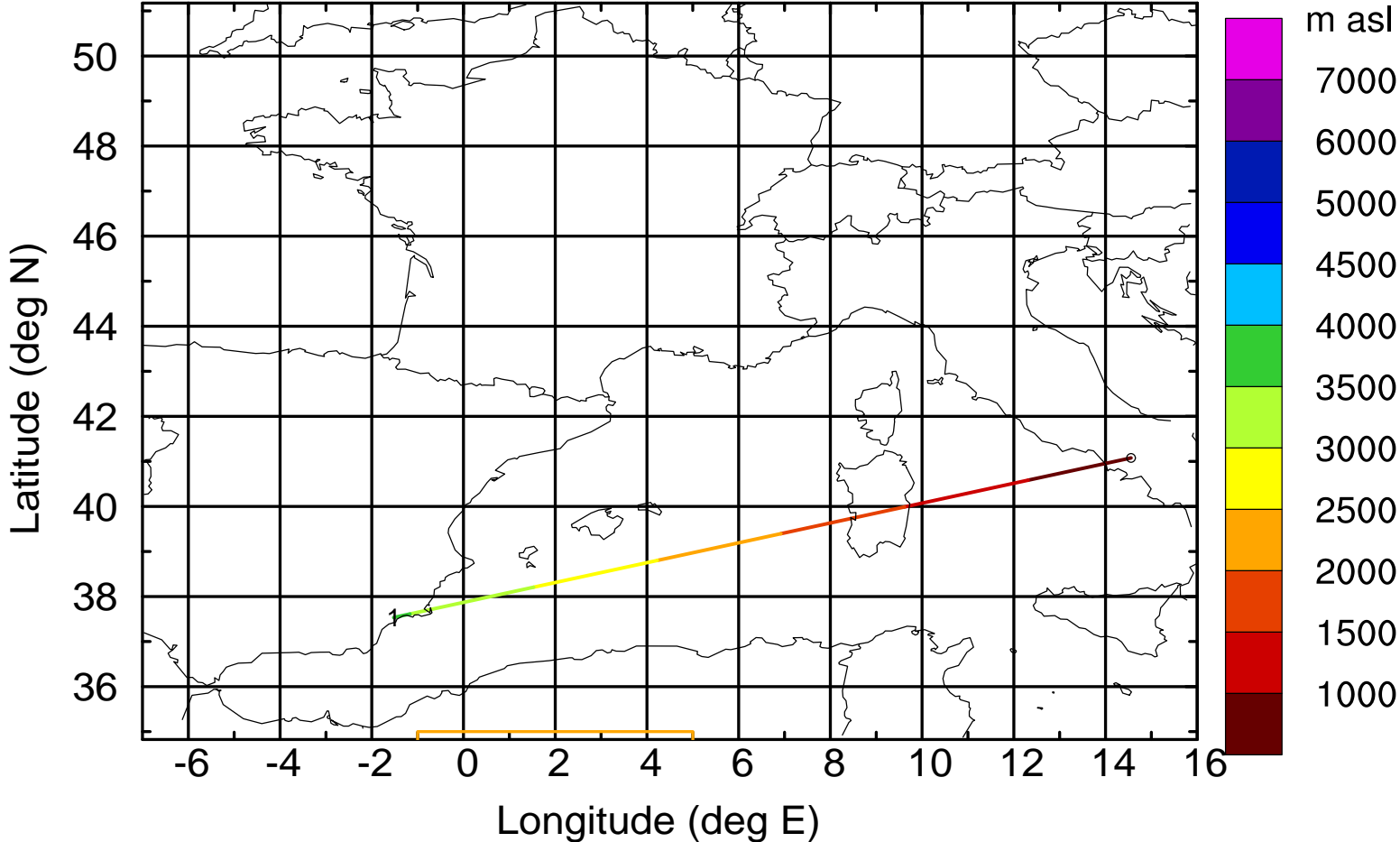
Level #13 of flight 170328a

BWD 20170428/11-103H = 24/04 UTC



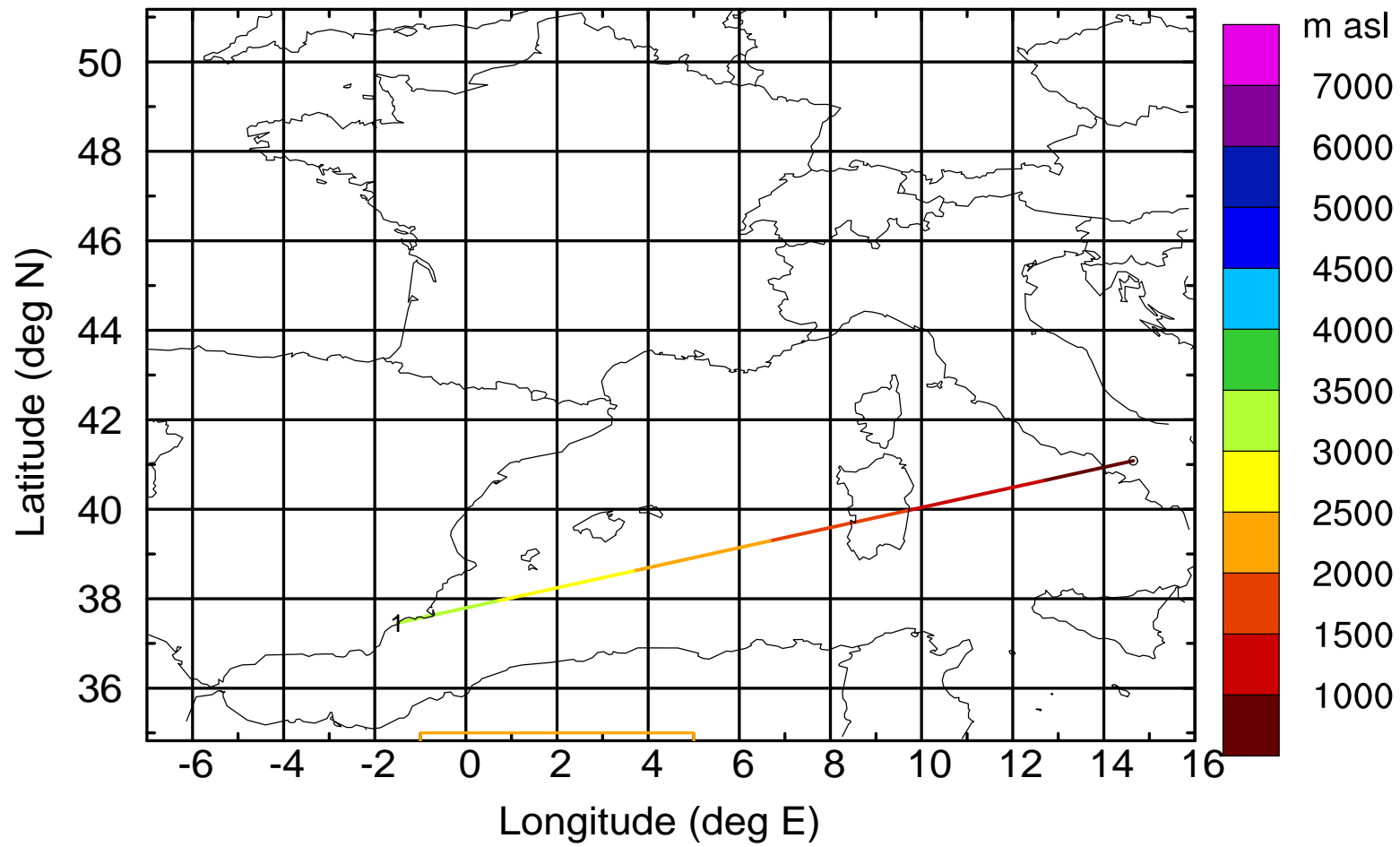
Level #13 of flight 170328a

BWD 20170428/11-104H = 24/03 UTC



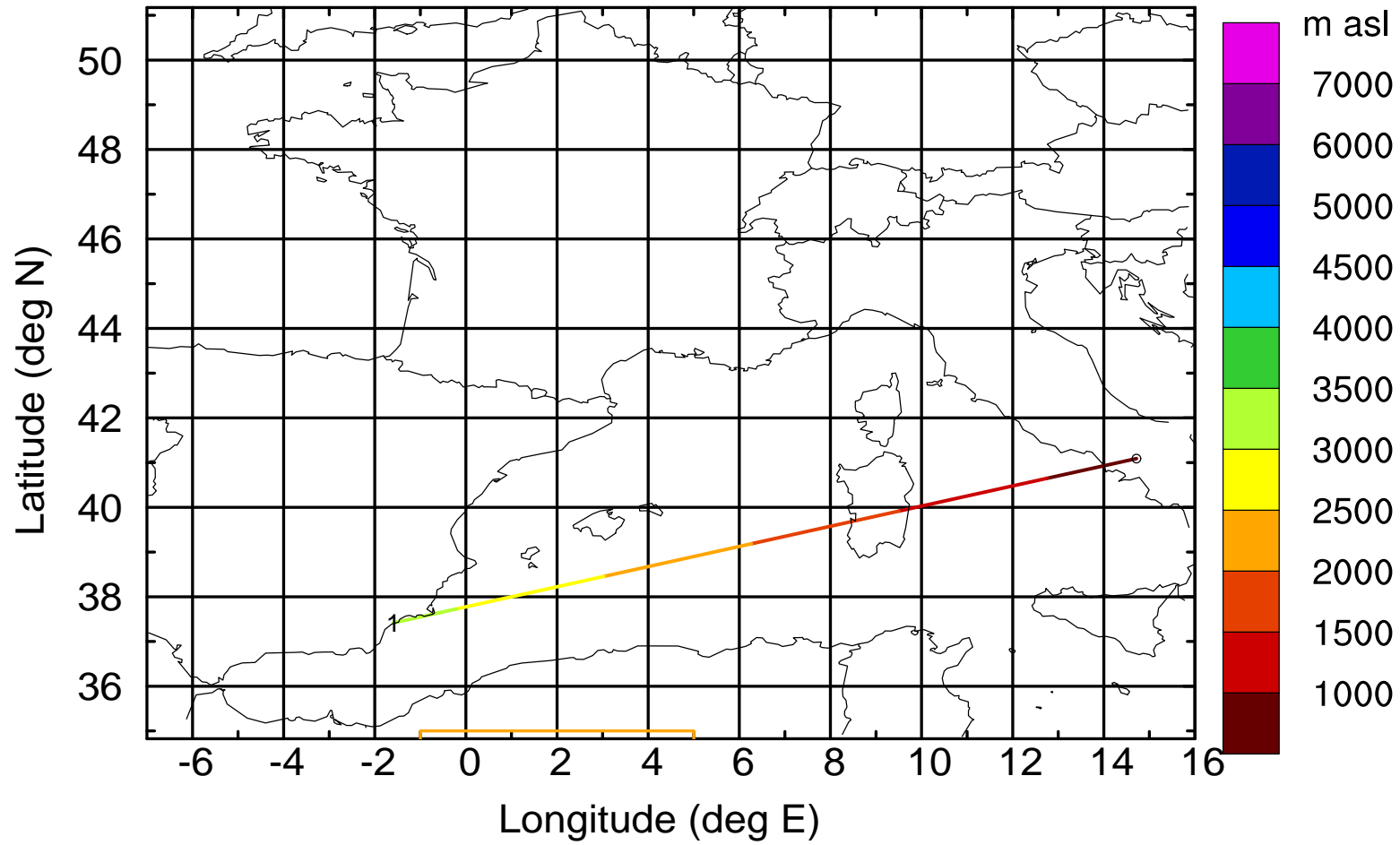
Level #13 of flight 170328a

BWD 20170428/11-105H = 24/02 UTC



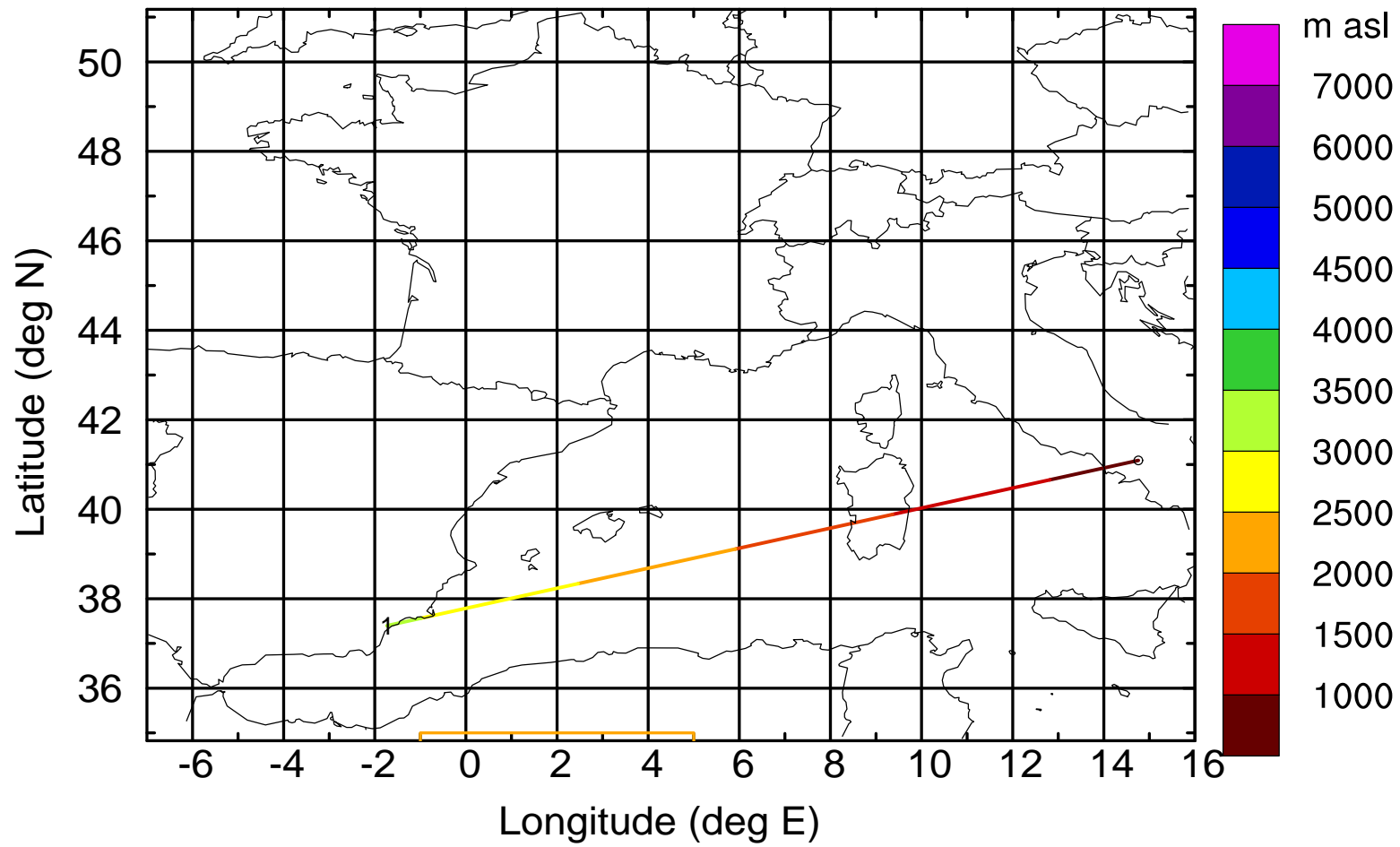
Level #13 of flight 170328a

BWD 20170428/11-106H = 24/01 UTC



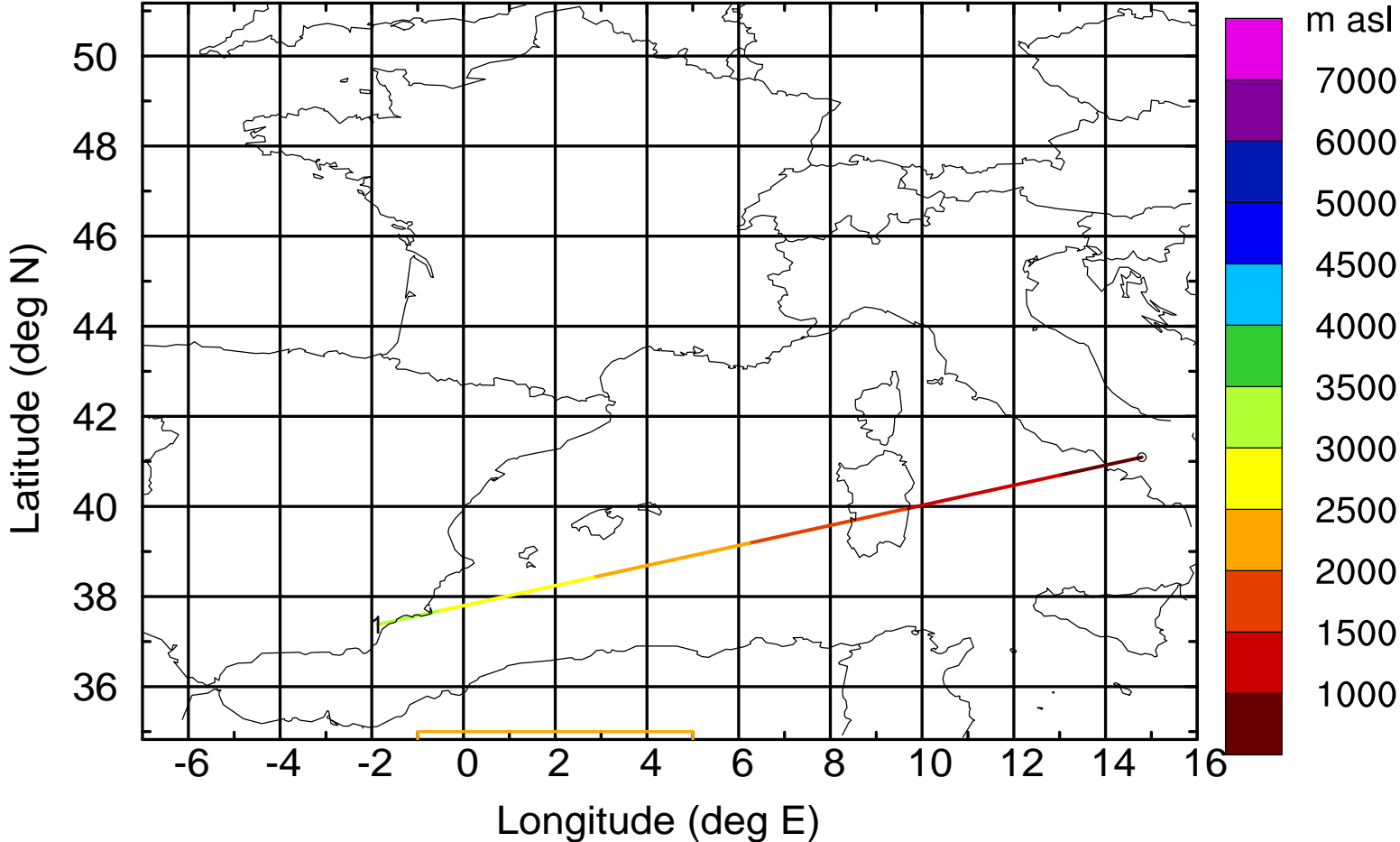
Level #13 of flight 170328a

BWD 20170428/11-107H = 24/00 UTC



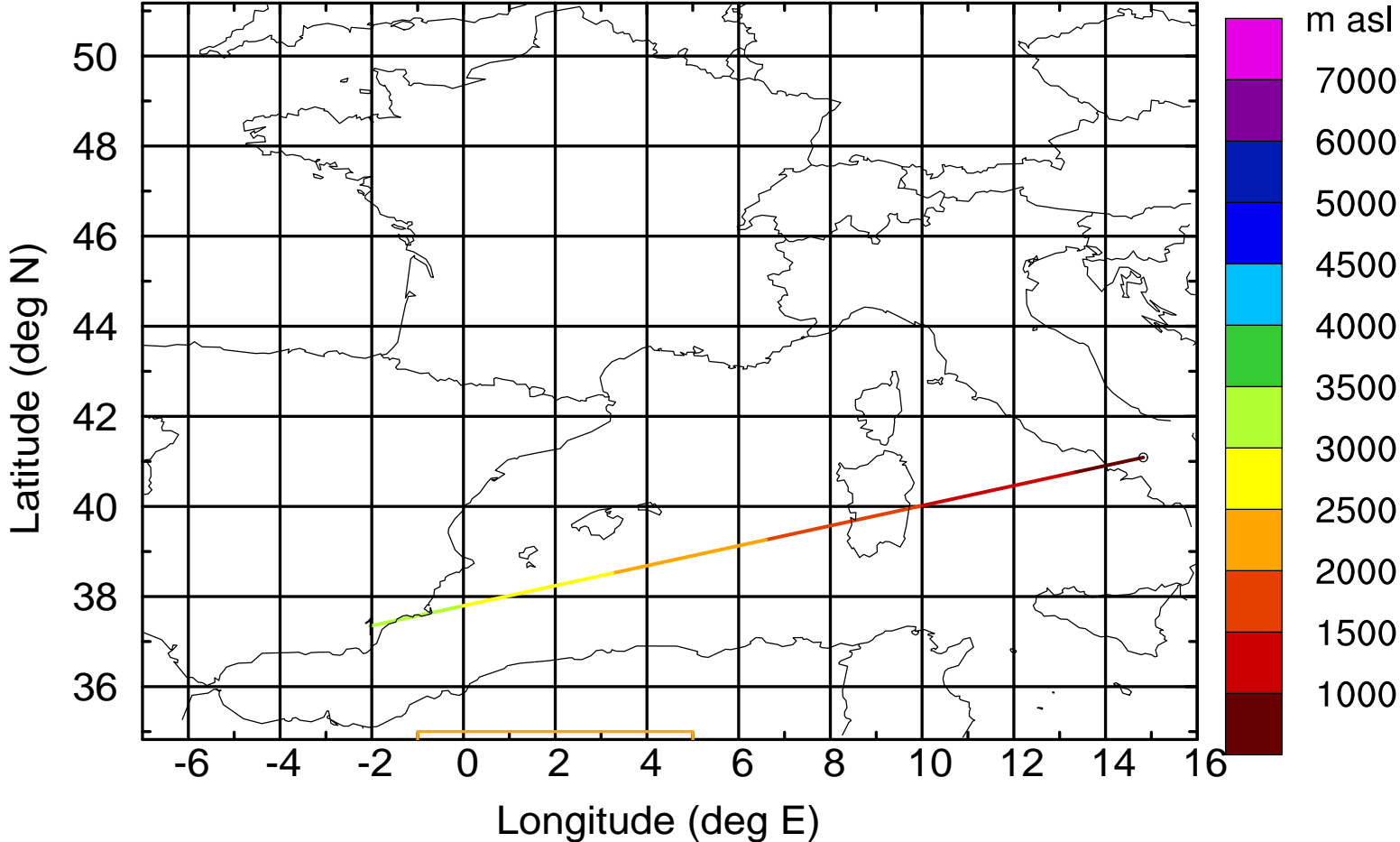
Level #13 of flight 170328a

BWD 20170428/11-108H = 23/23 UTC



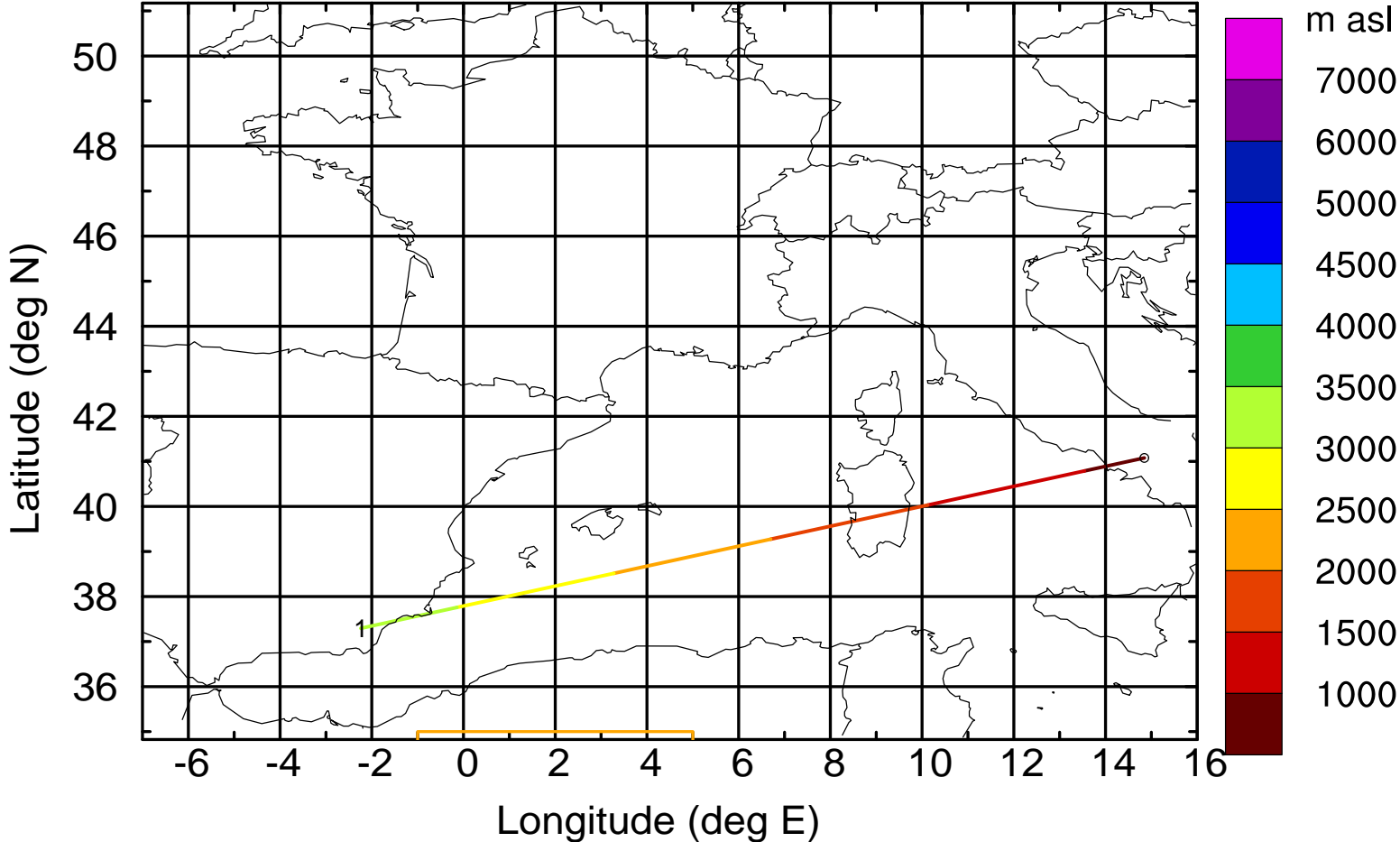
Level #13 of flight 170328a

BWD 20170428/11-109H = 23/22 UTC



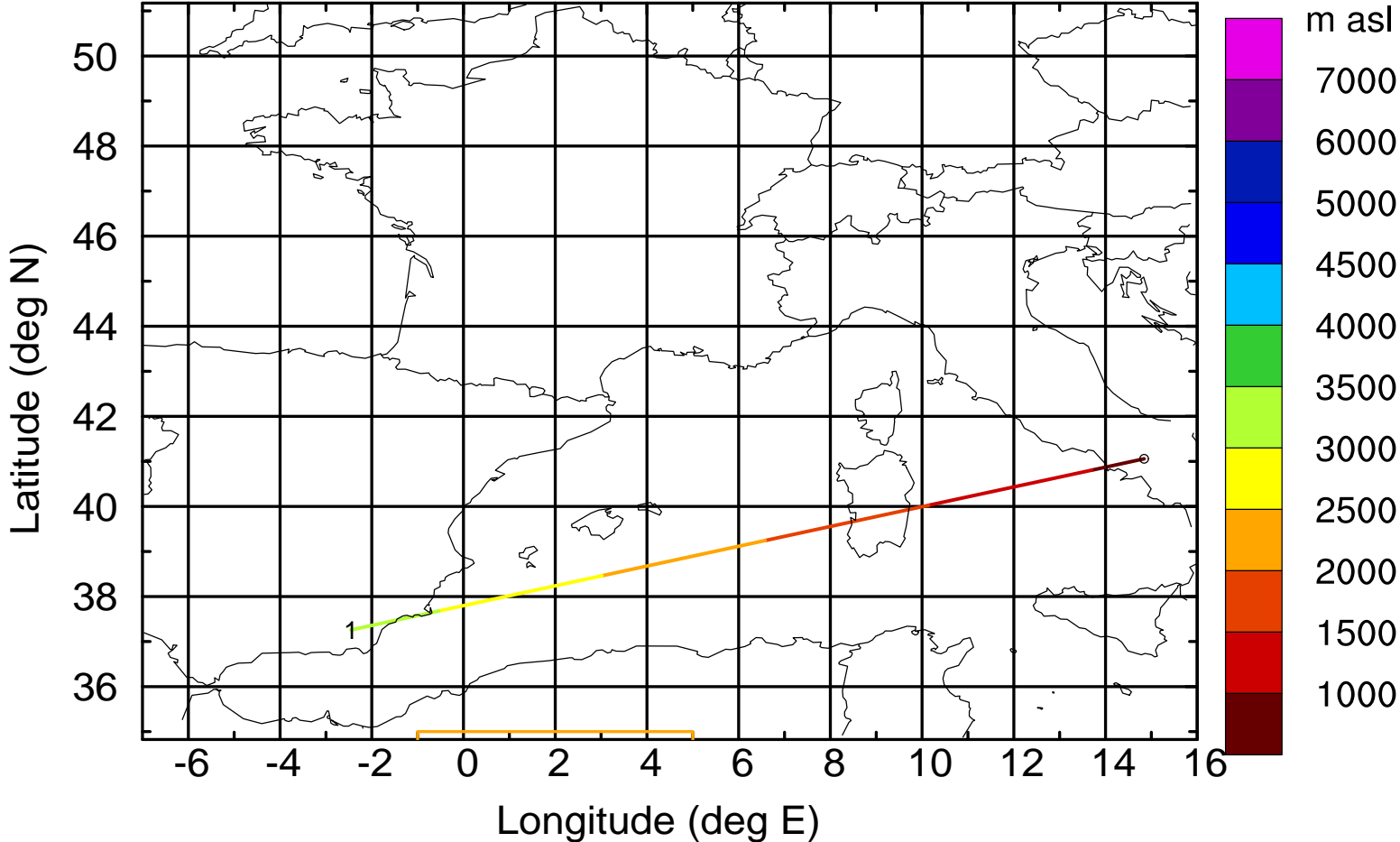
Level #13 of flight 170328a

BWD 20170428/11-110H = 23/21 UTC



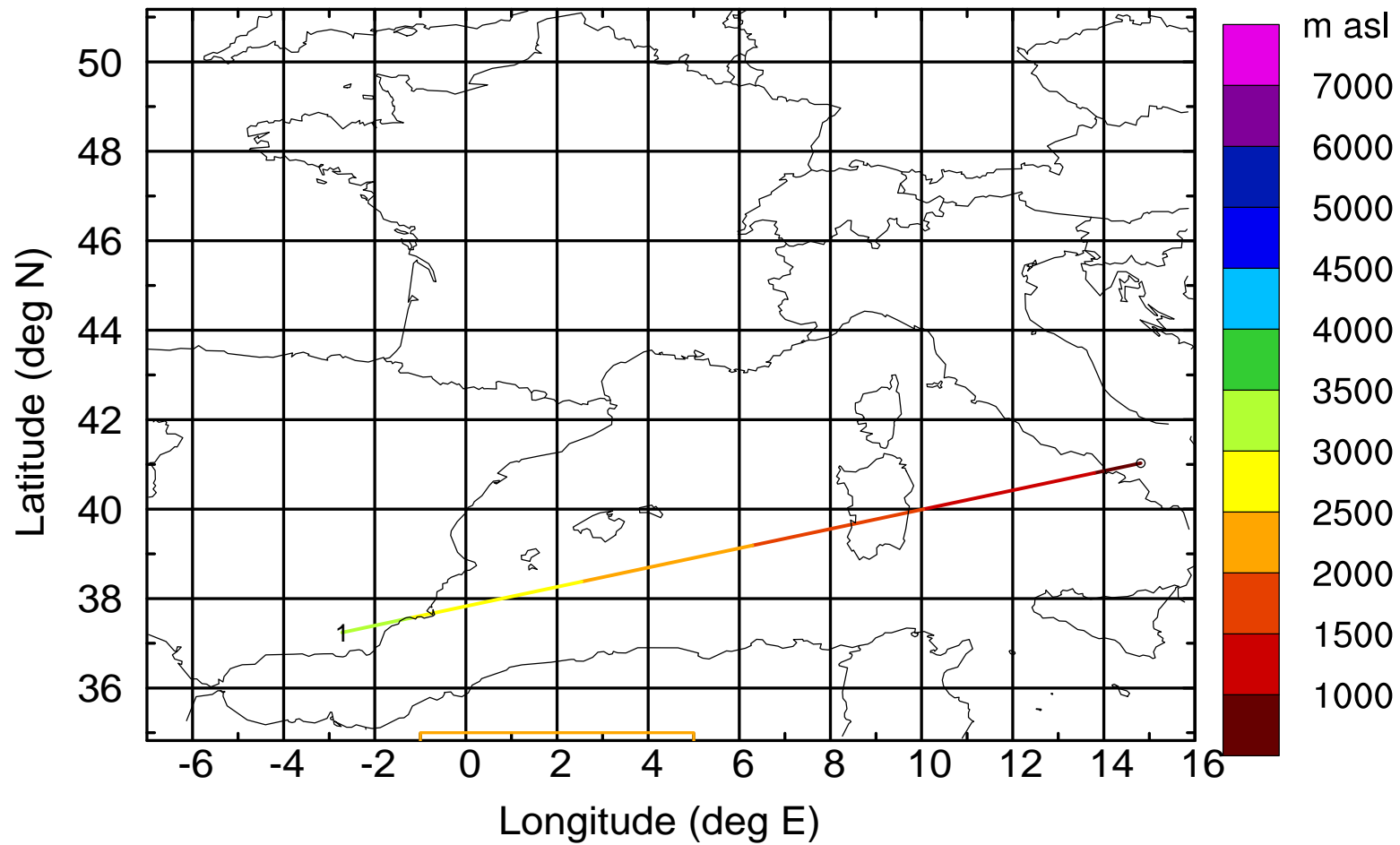
Level #13 of flight 170328a

BWD 20170428/11-111H = 23/20 UTC



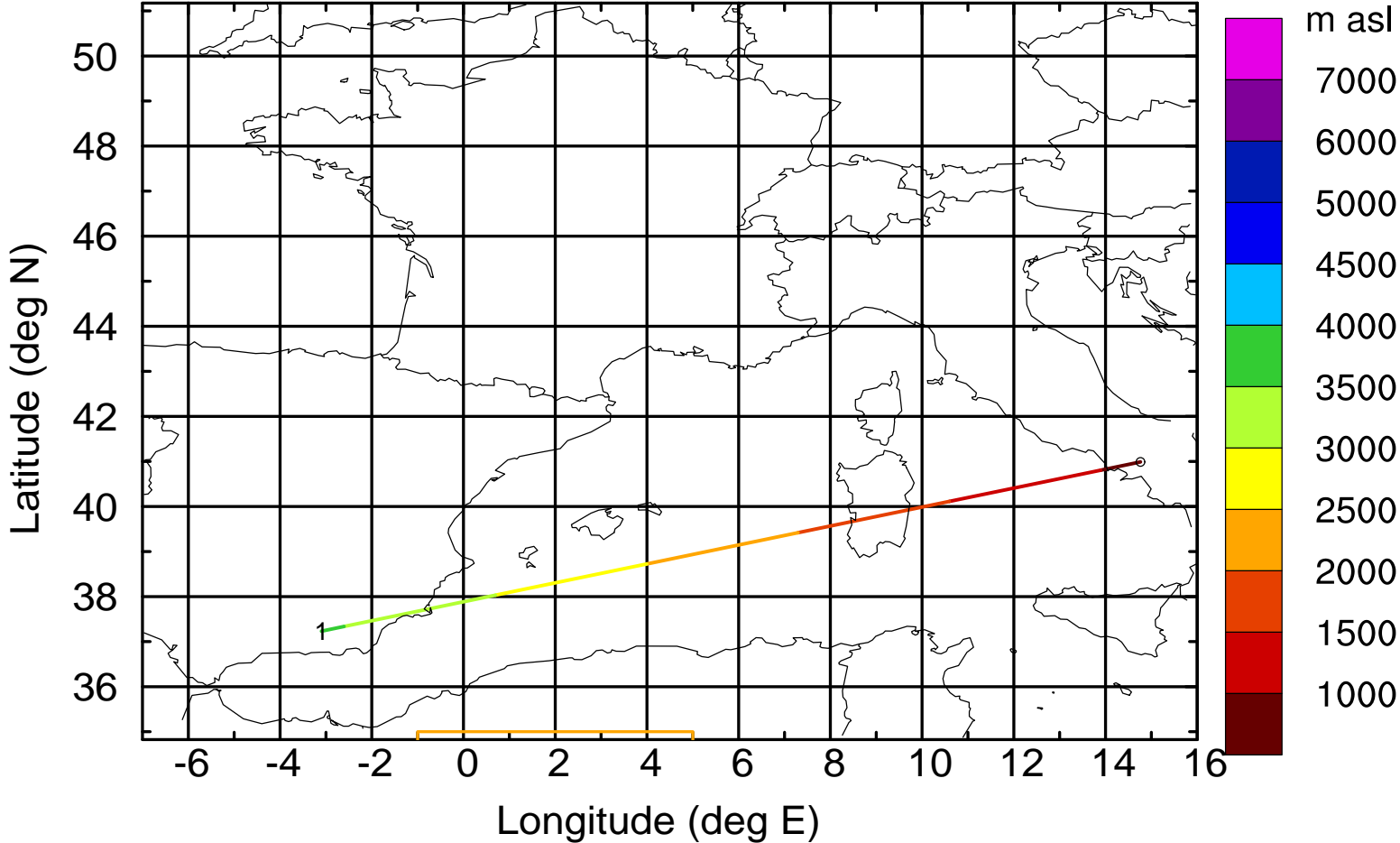
Level #13 of flight 170328a

BWD 20170428/11-112H = 23/19 UTC



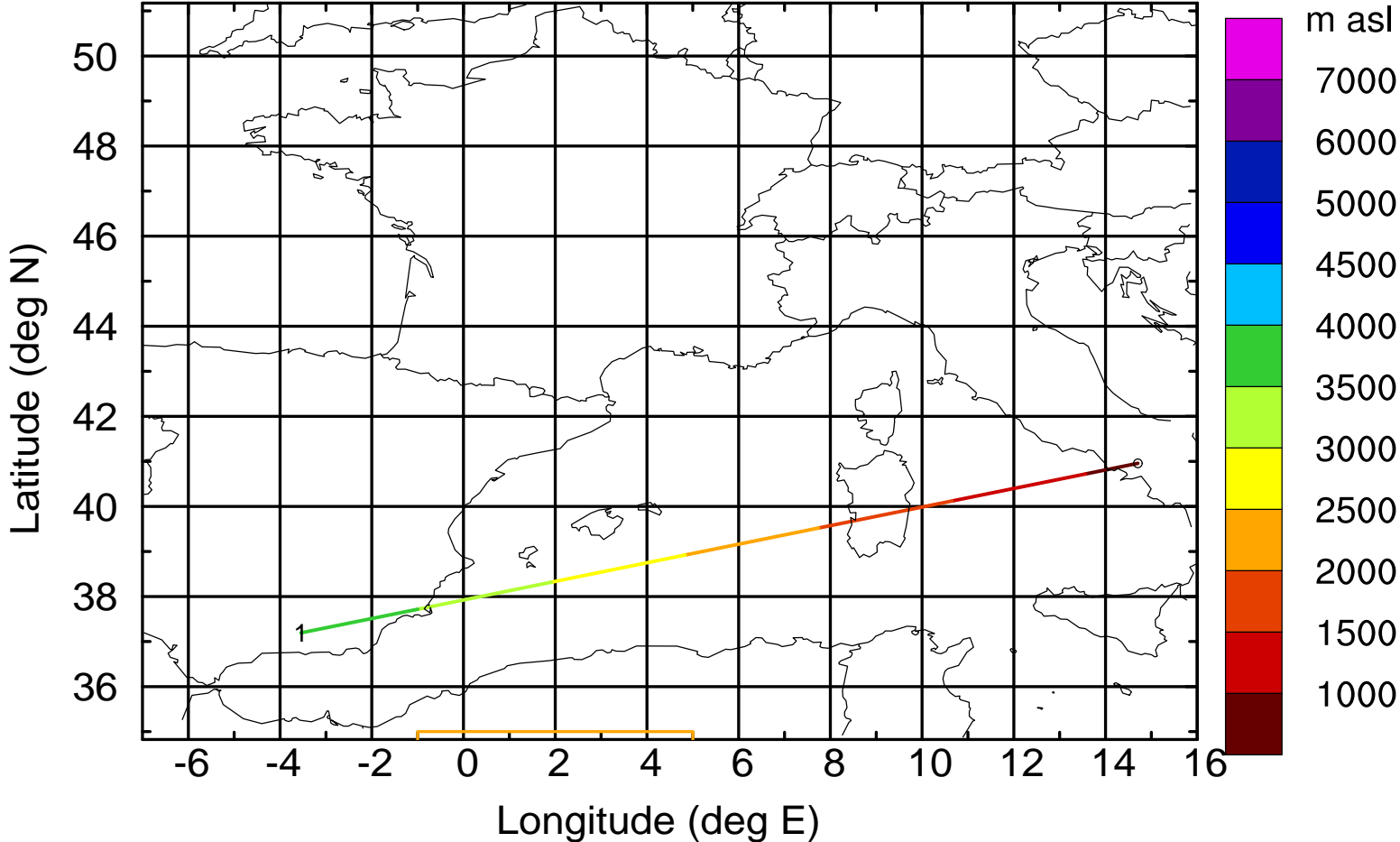
Level #13 of flight 170328a

BWD 20170428/11-113H = 23/18 UTC



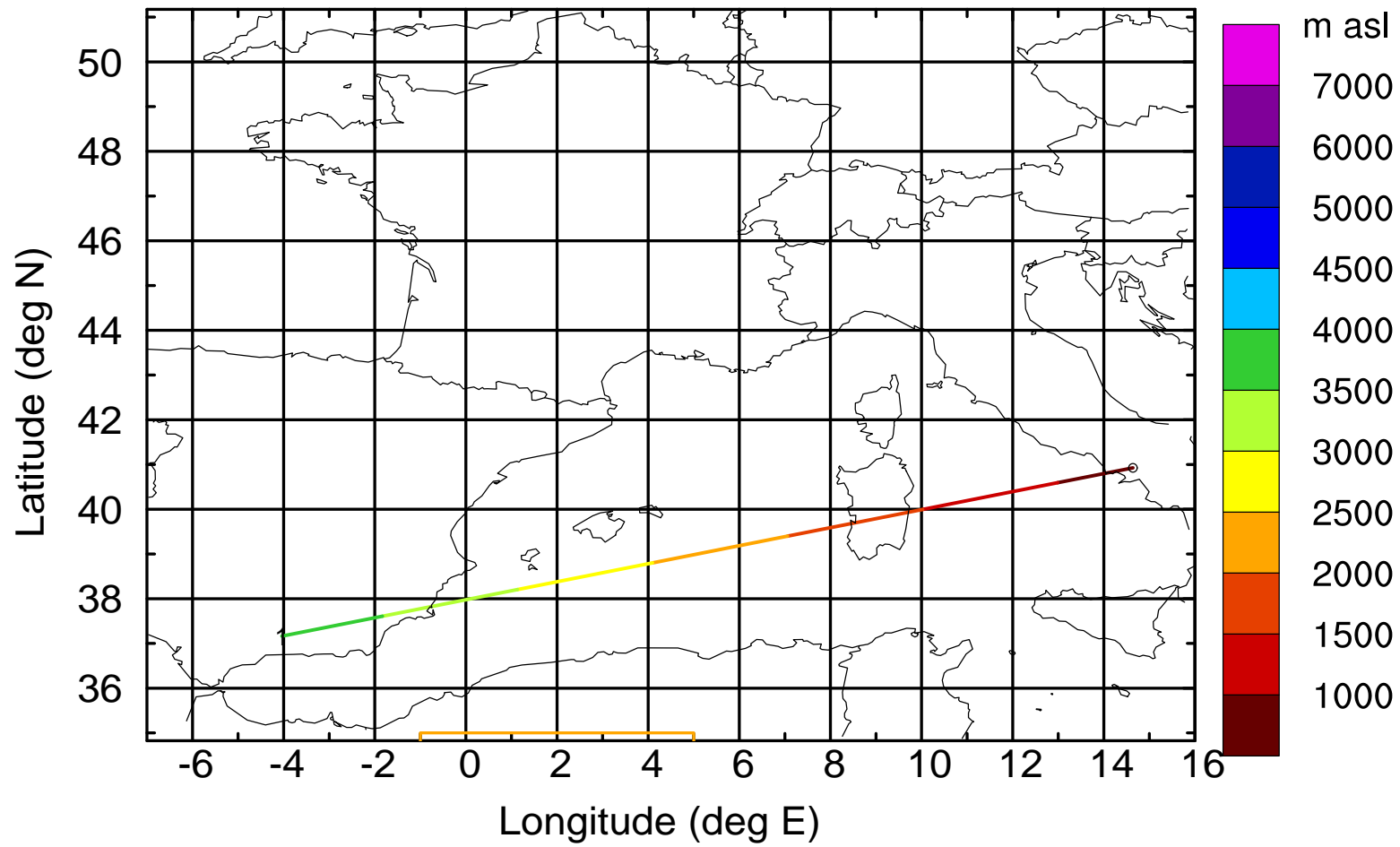
Level #13 of flight 170328a

BWD 20170428/11-114H = 23/17 UTC



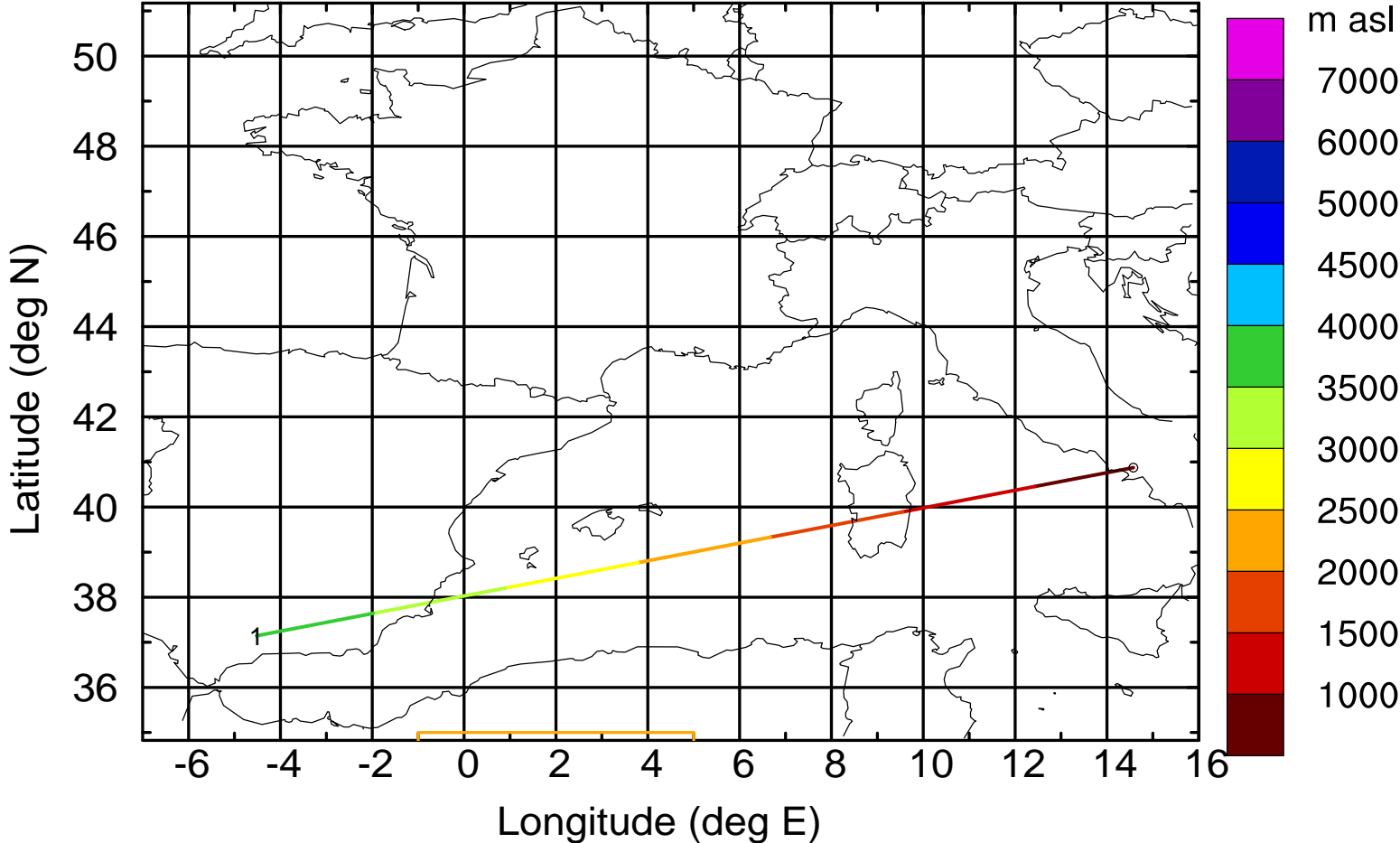
Level #13 of flight 170328a

BWD 20170428/11-115H = 23/16 UTC



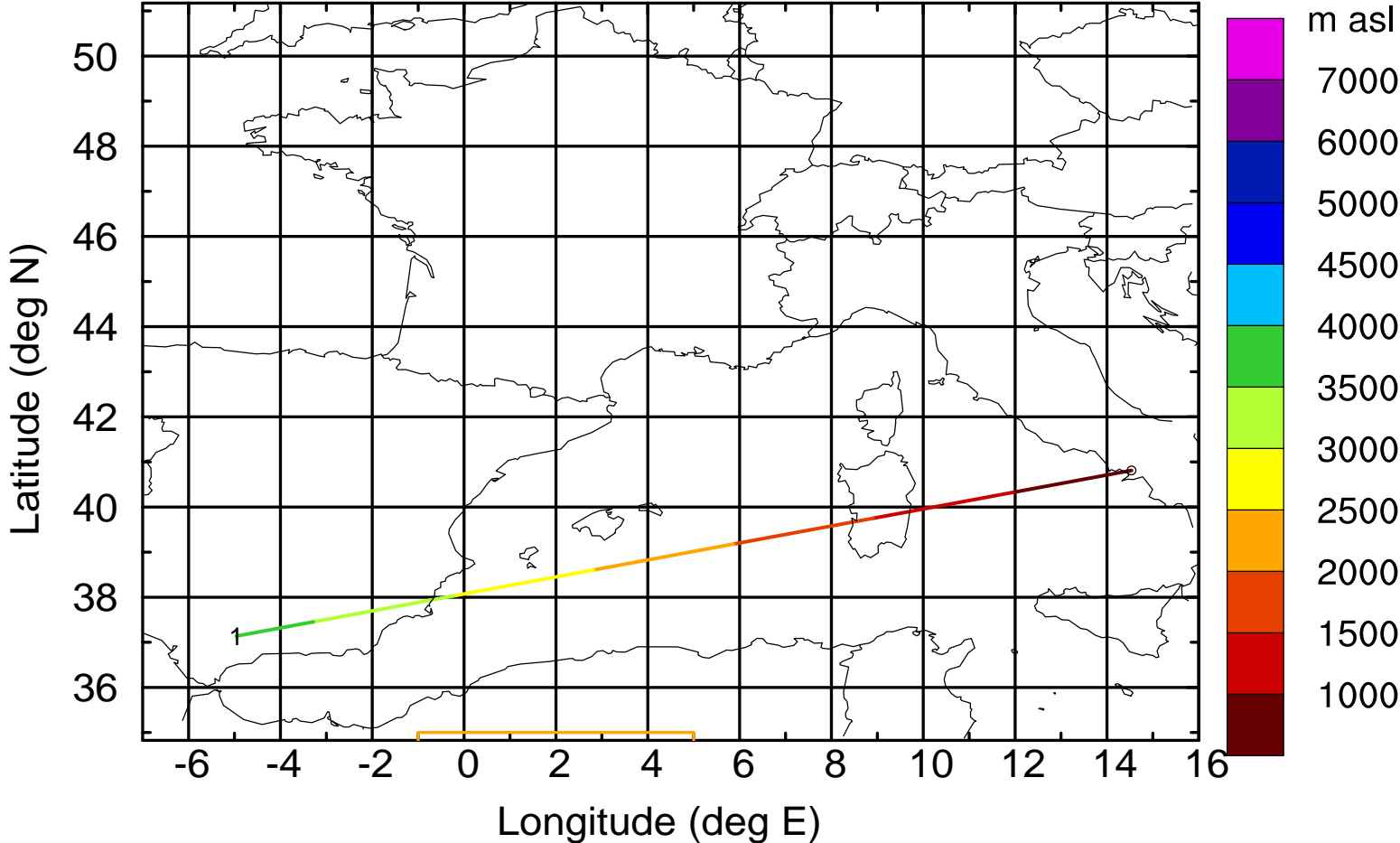
Level #13 of flight 170328a

BWD 20170428/11-116H = 23/15 UTC



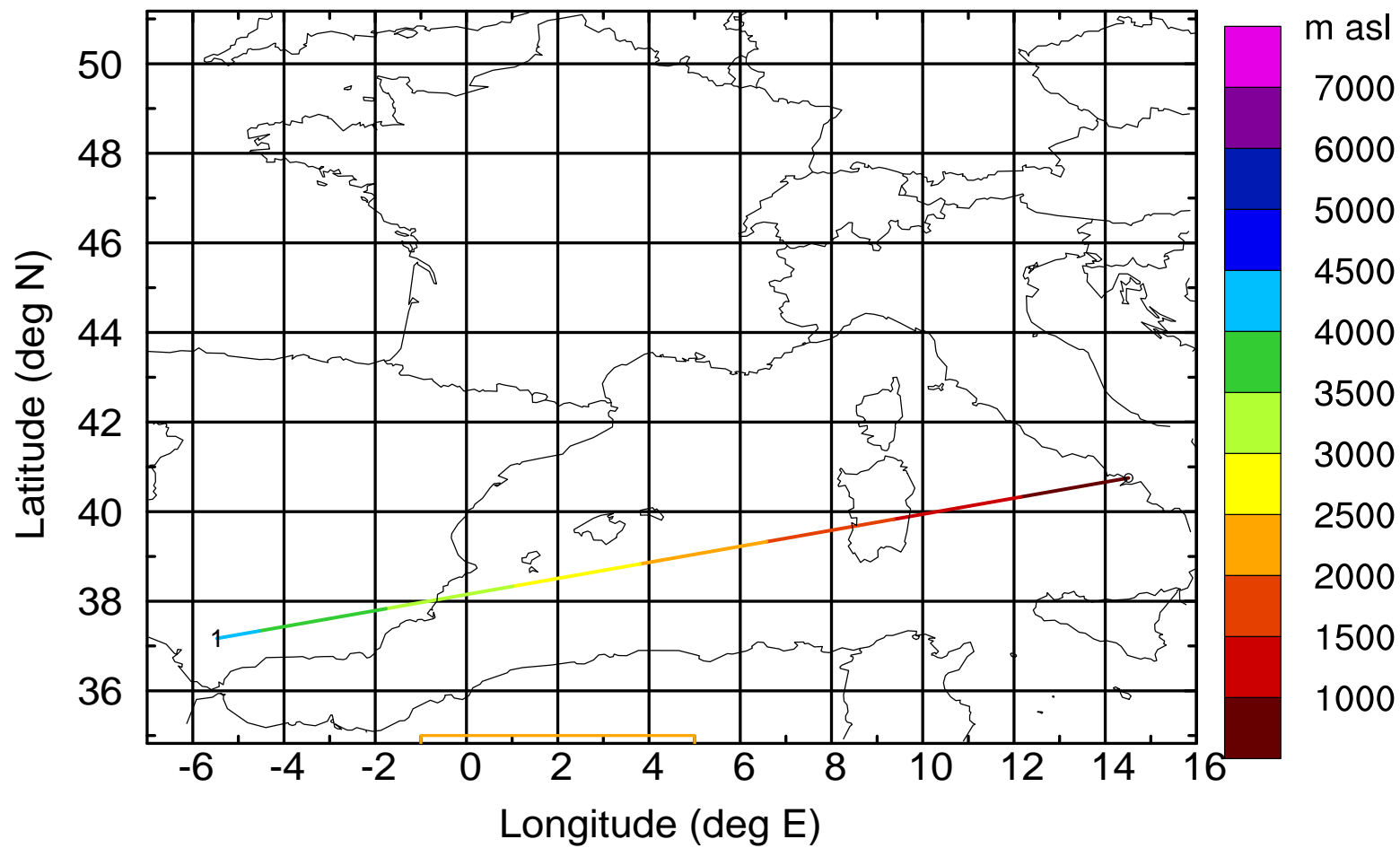
Level #13 of flight 170328a

BWD 20170428/11-117H = 23/14 UTC



Level #13 of flight 170328a

BWD 20170428/11-118H = 23/13 UTC



Level #13 of flight 170328a

BWD 20170428/11-119H = 23/12 UTC

