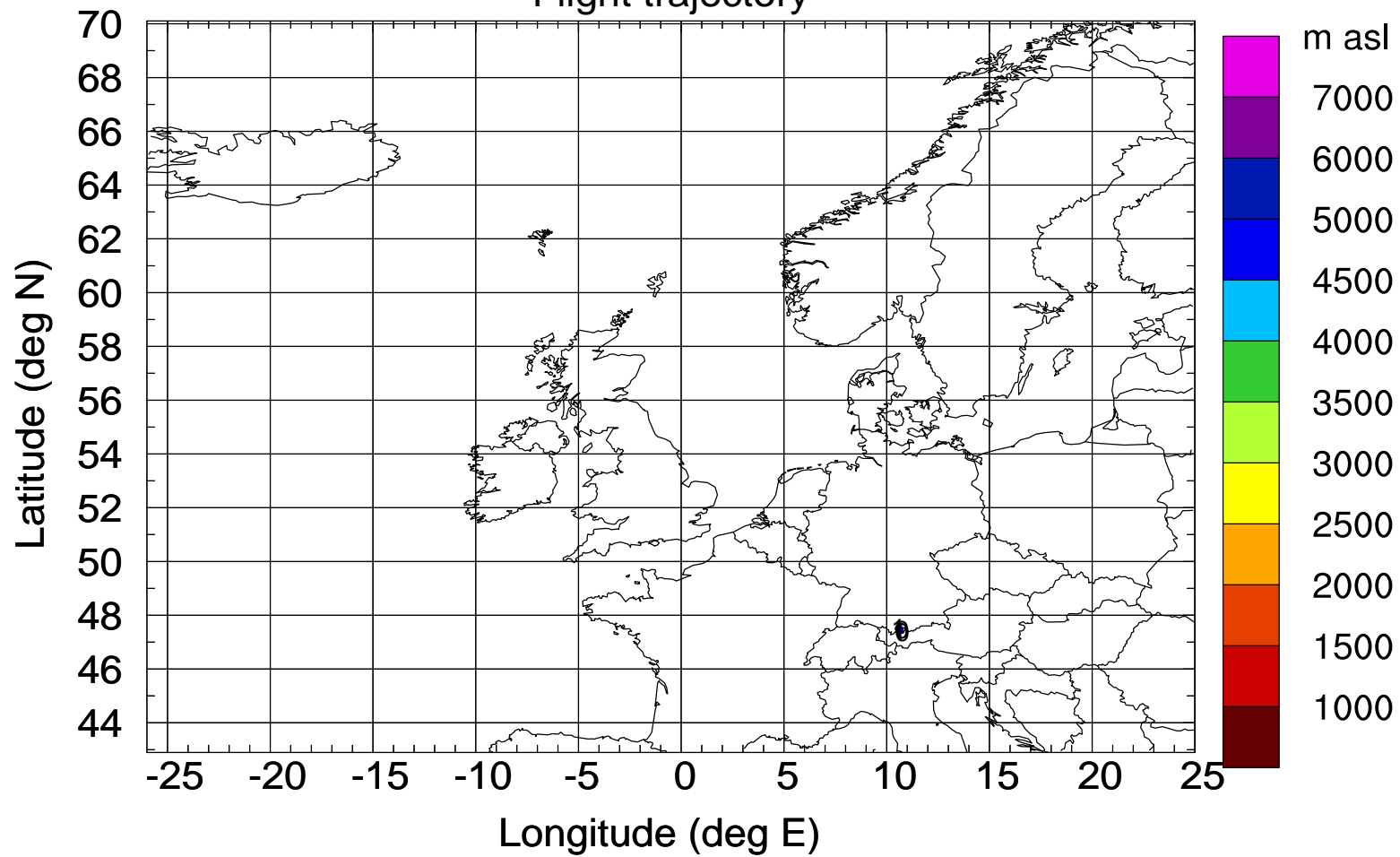


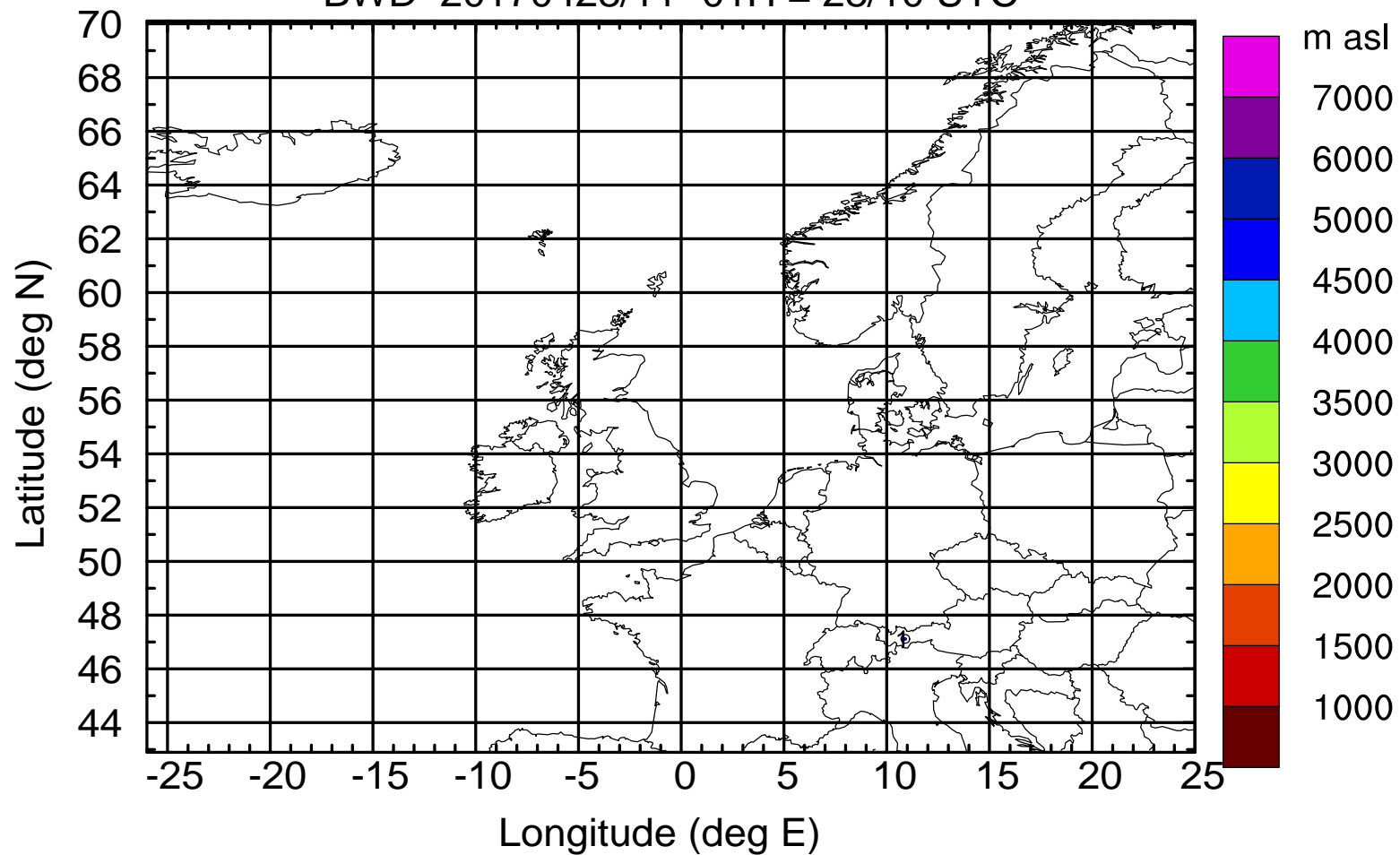
Level #9 of flight 170328a

Flight trajectory



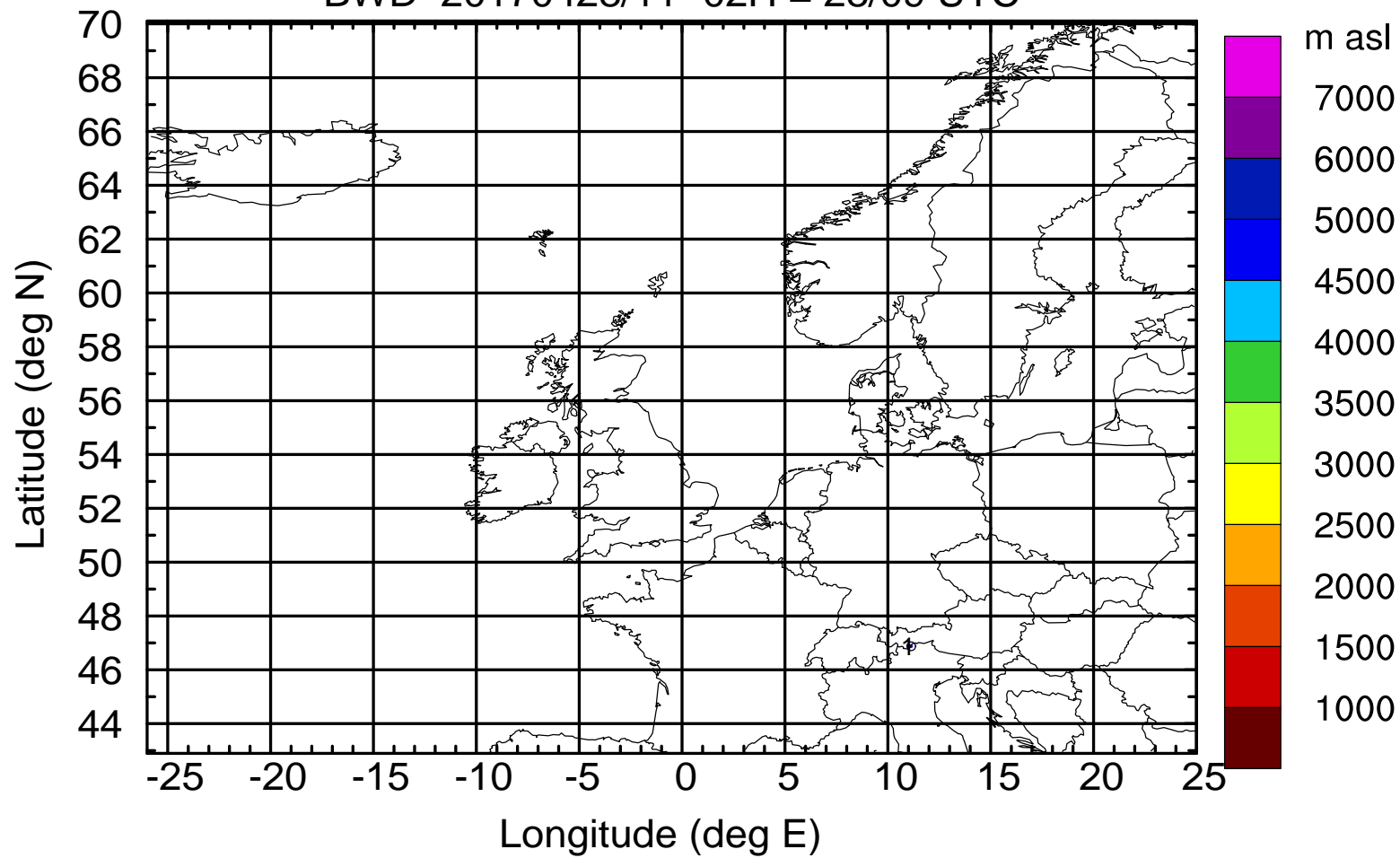
Level #9 of flight 170328a

BWD 20170428/11 -01H = 28/10 UTC



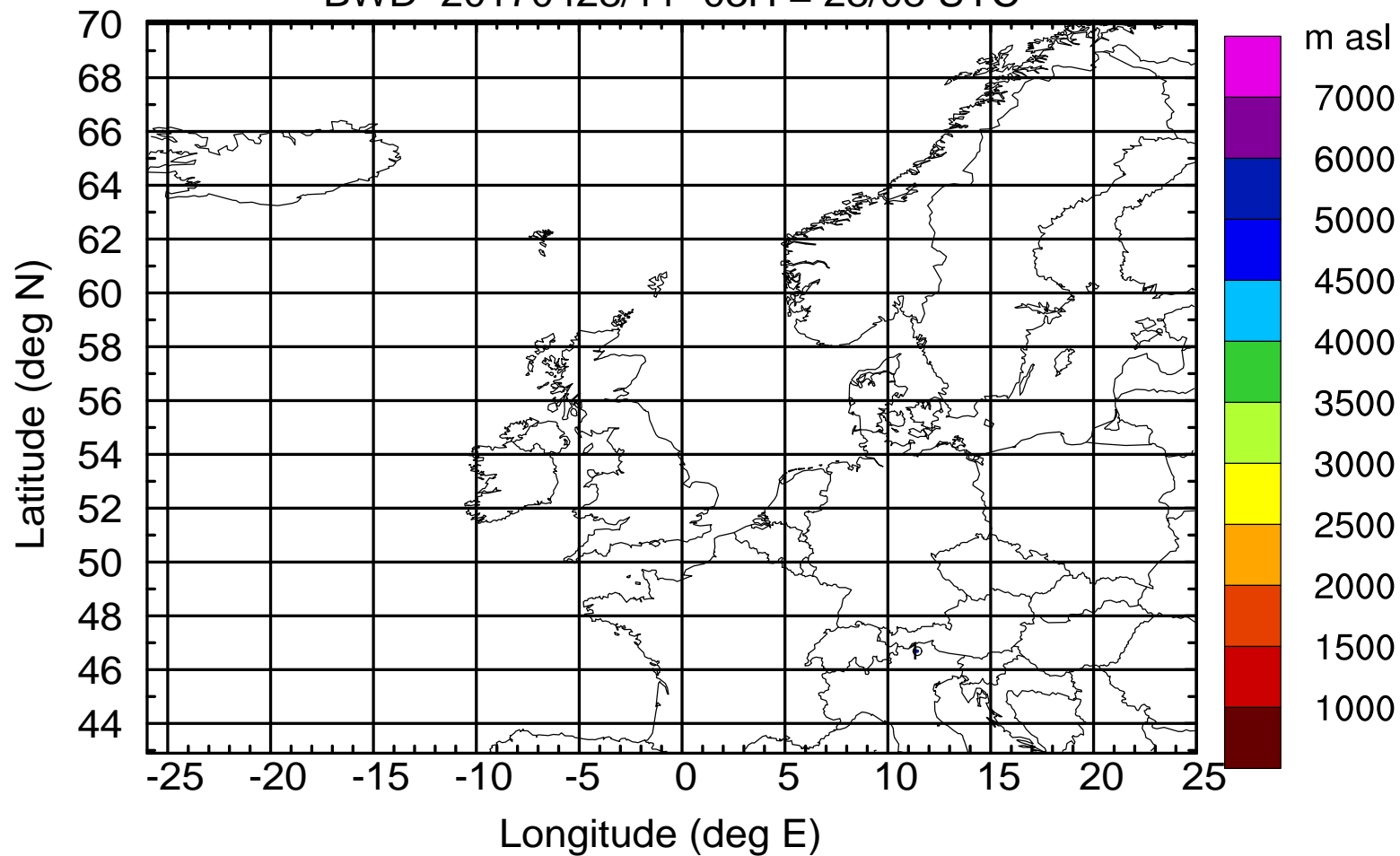
Level #9 of flight 170328a

BWD 20170428/11 -02H = 28/09 UTC



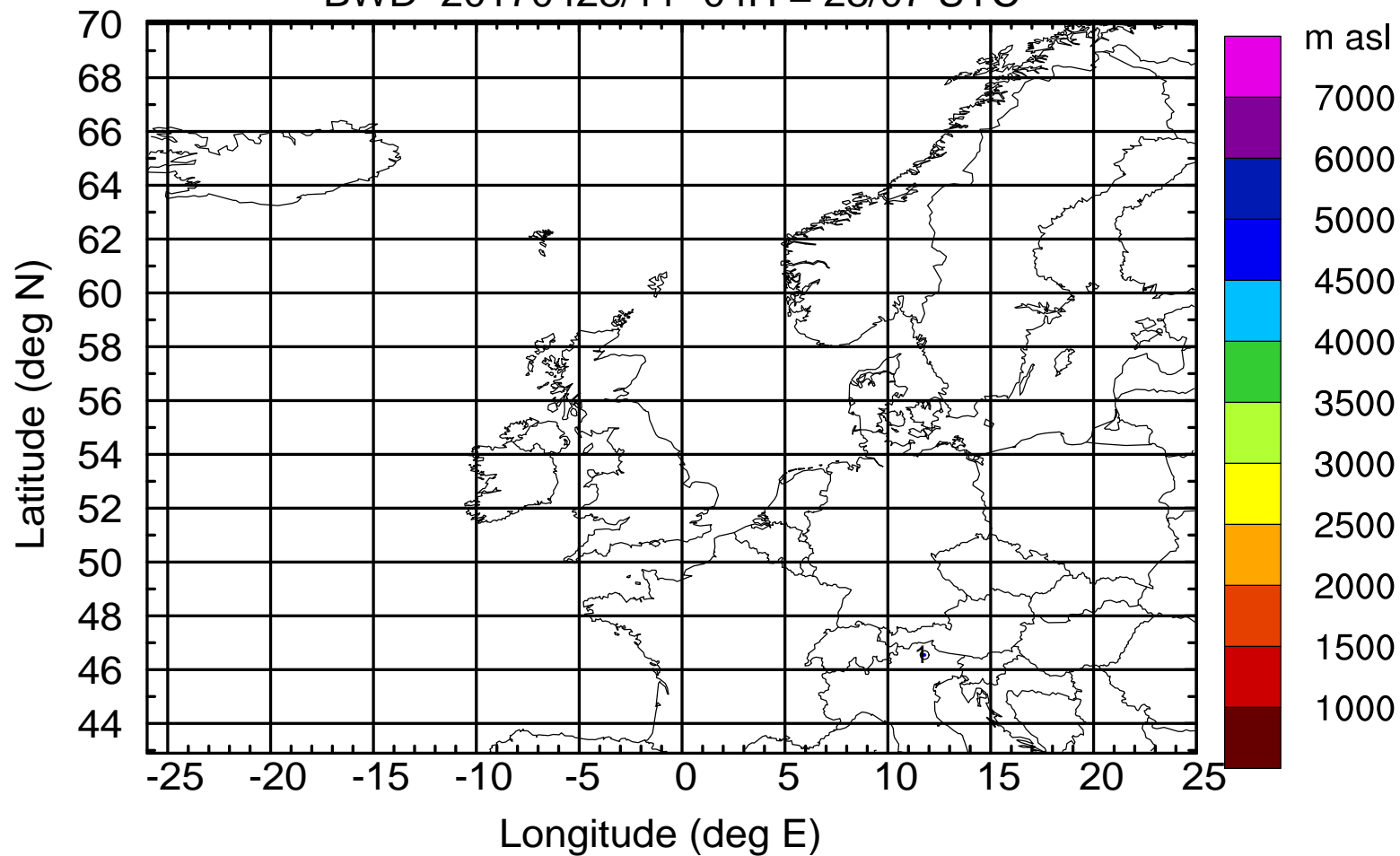
Level #9 of flight 170328a

BWD 20170428/11 -03H = 28/08 UTC



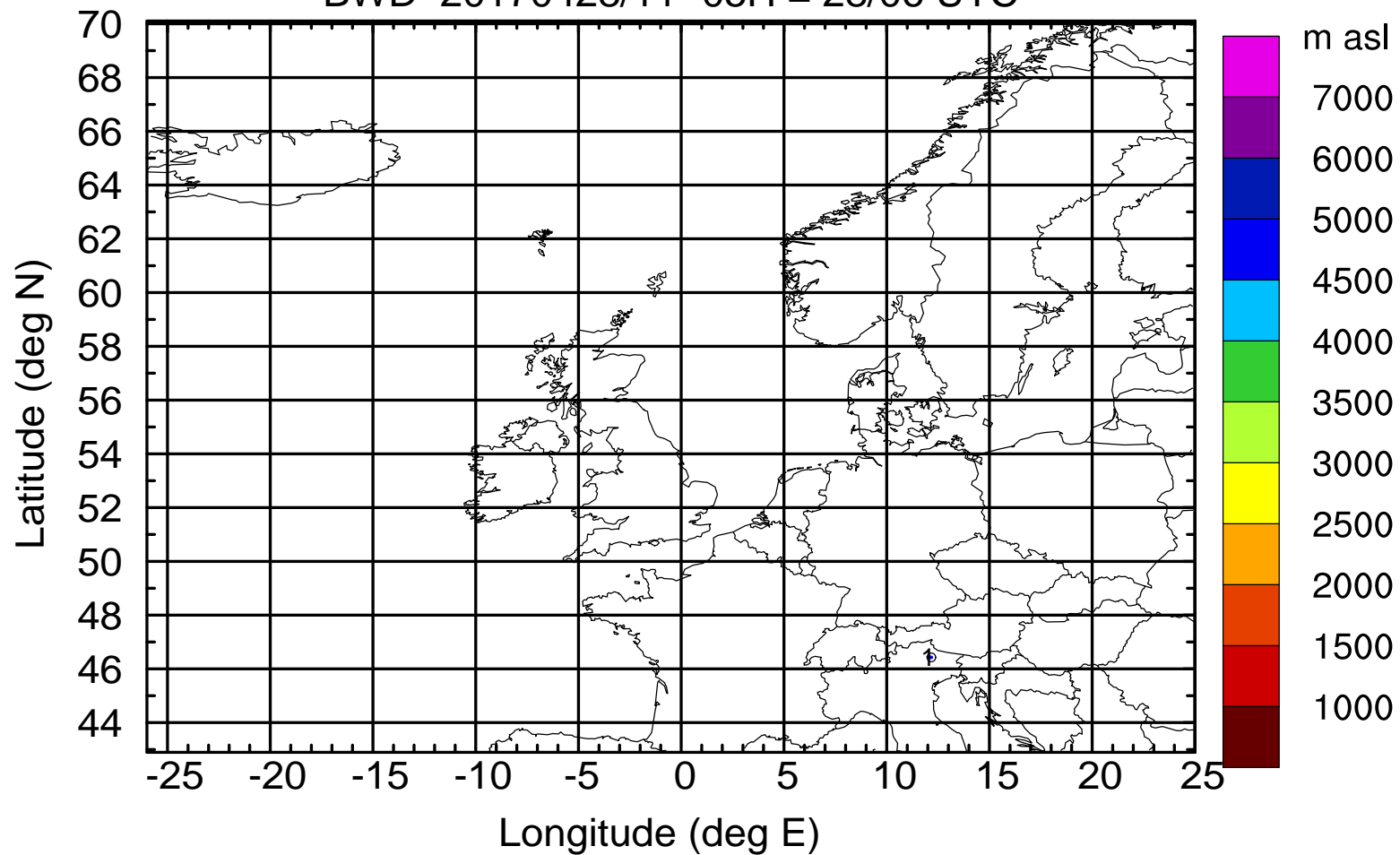
Level #9 of flight 170328a

BWD 20170428/11 -04H = 28/07 UTC



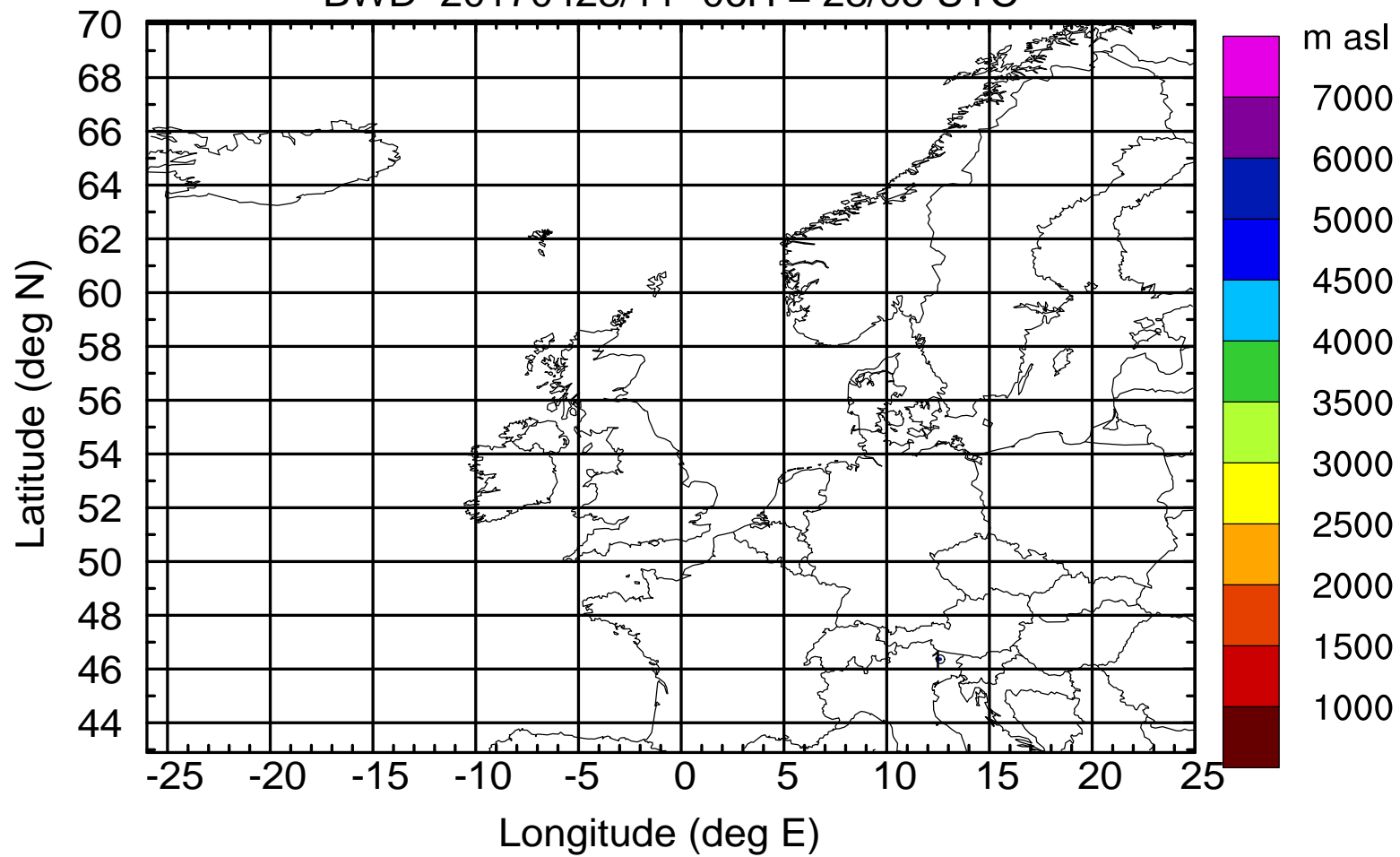
Level #9 of flight 170328a

BWD 20170428/11 -05H = 28/06 UTC



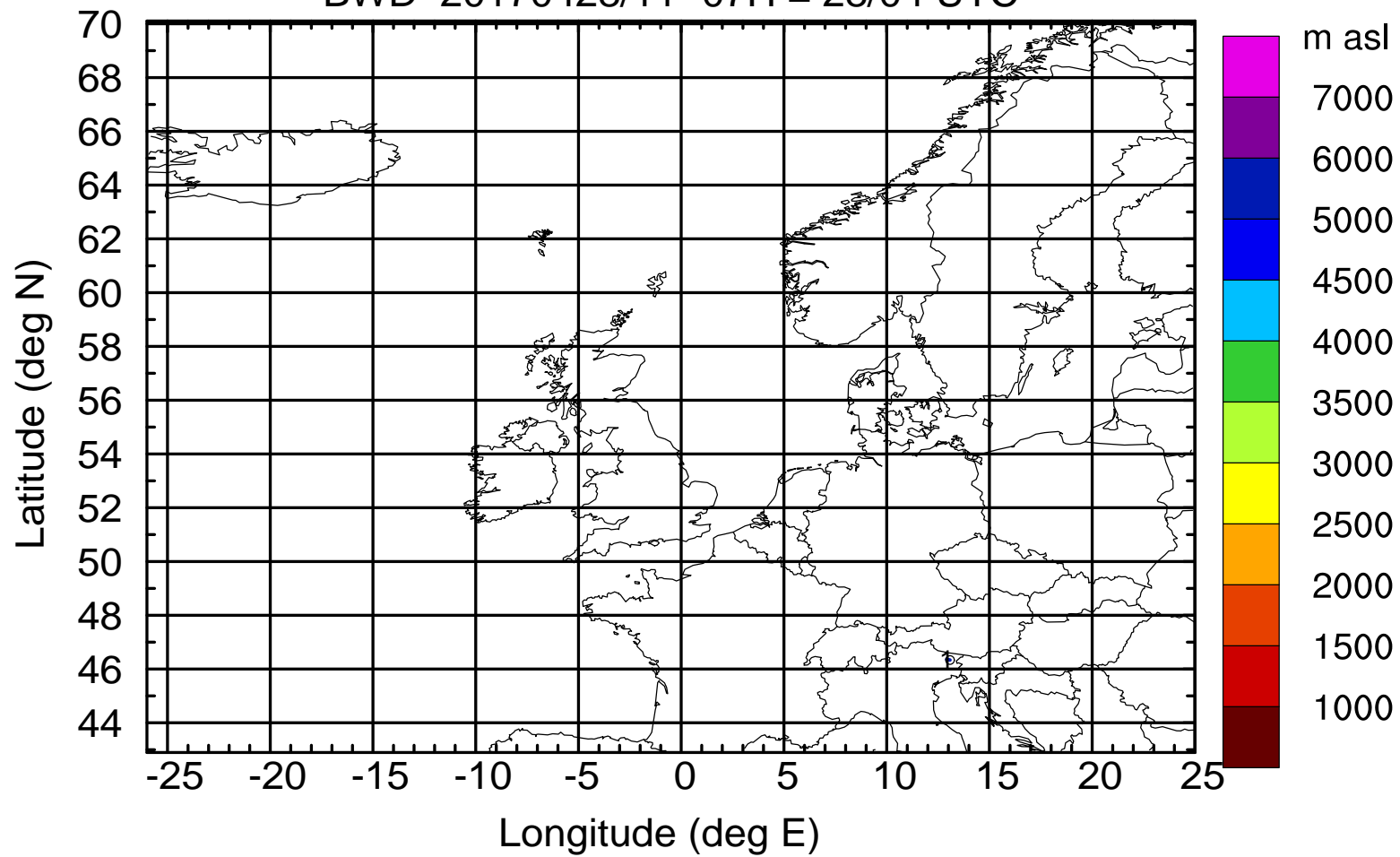
Level #9 of flight 170328a

BWD 20170428/11 -06H = 28/05 UTC



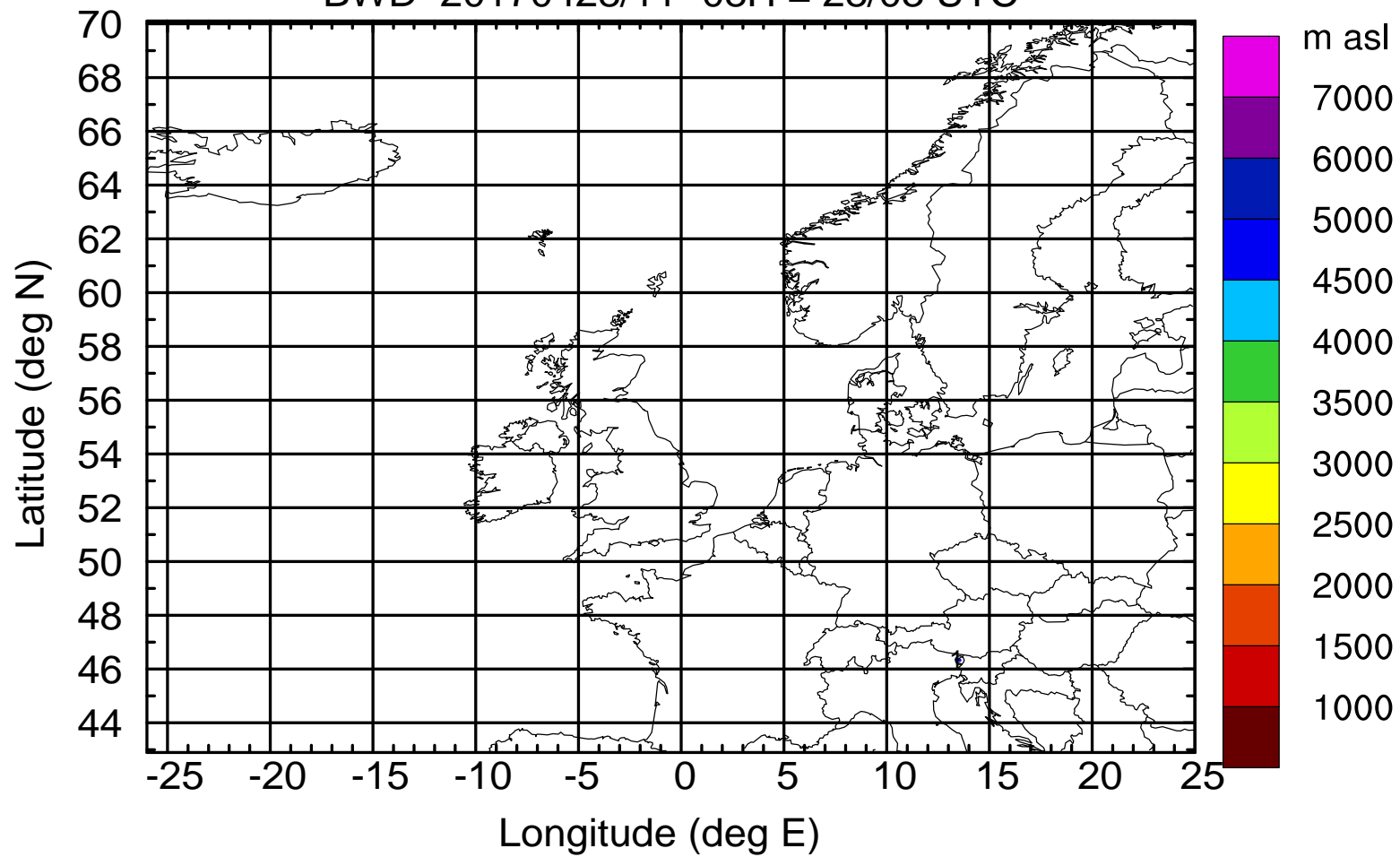
Level #9 of flight 170328a

BWD 20170428/11 -07H = 28/04 UTC



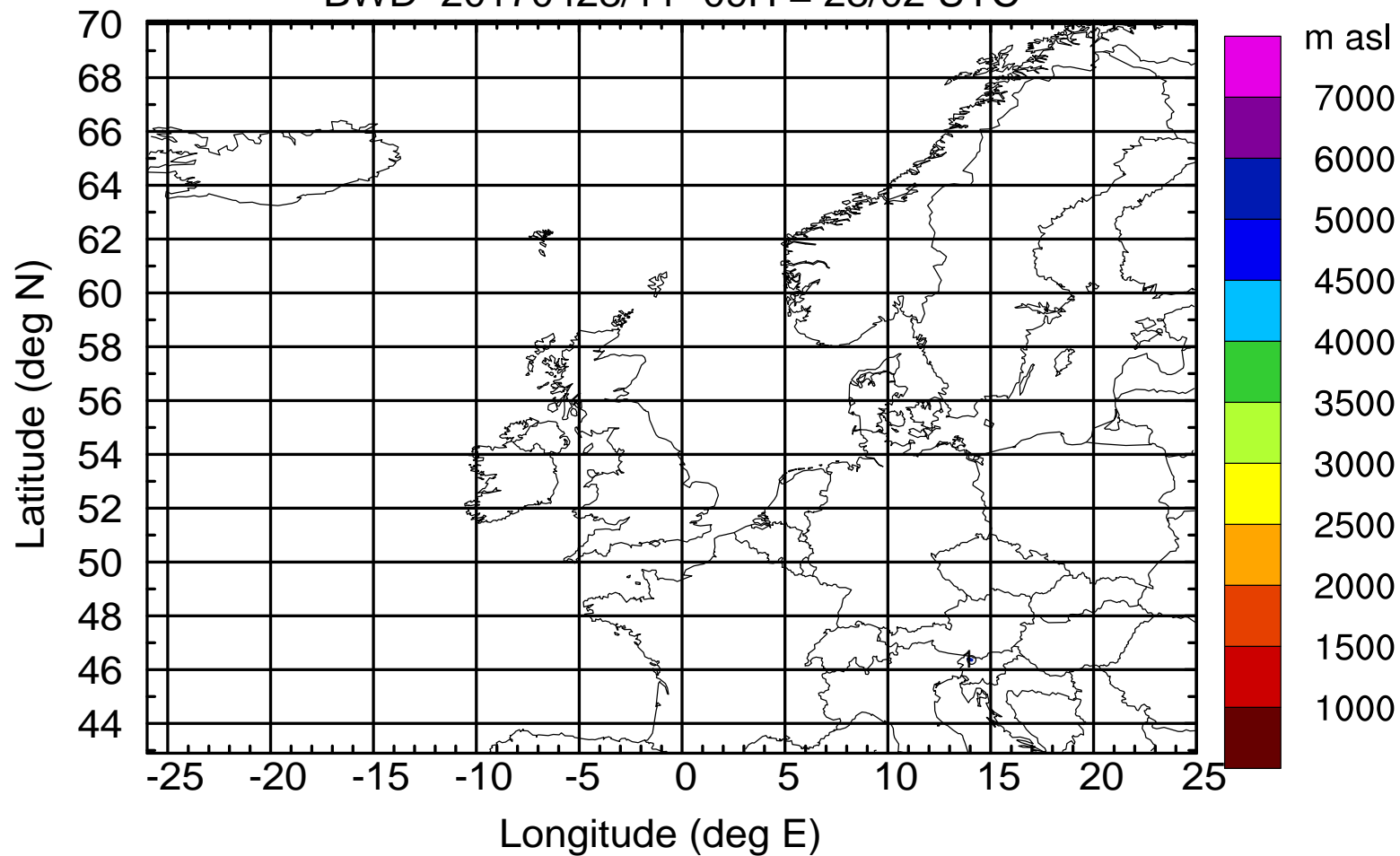
Level #9 of flight 170328a

BWD 20170428/11 -08H = 28/03 UTC



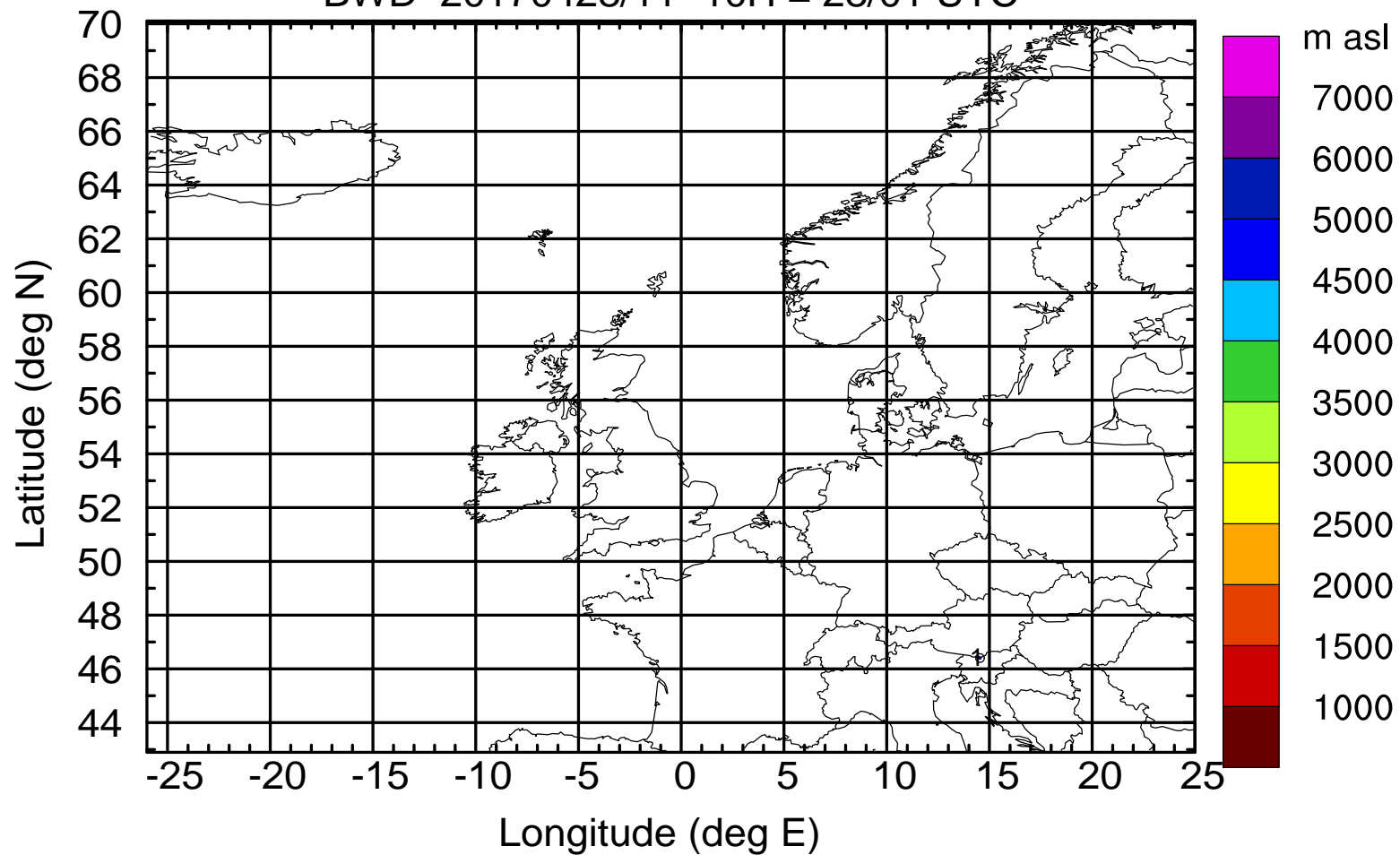
Level #9 of flight 170328a

BWD 20170428/11 -09H = 28/02 UTC



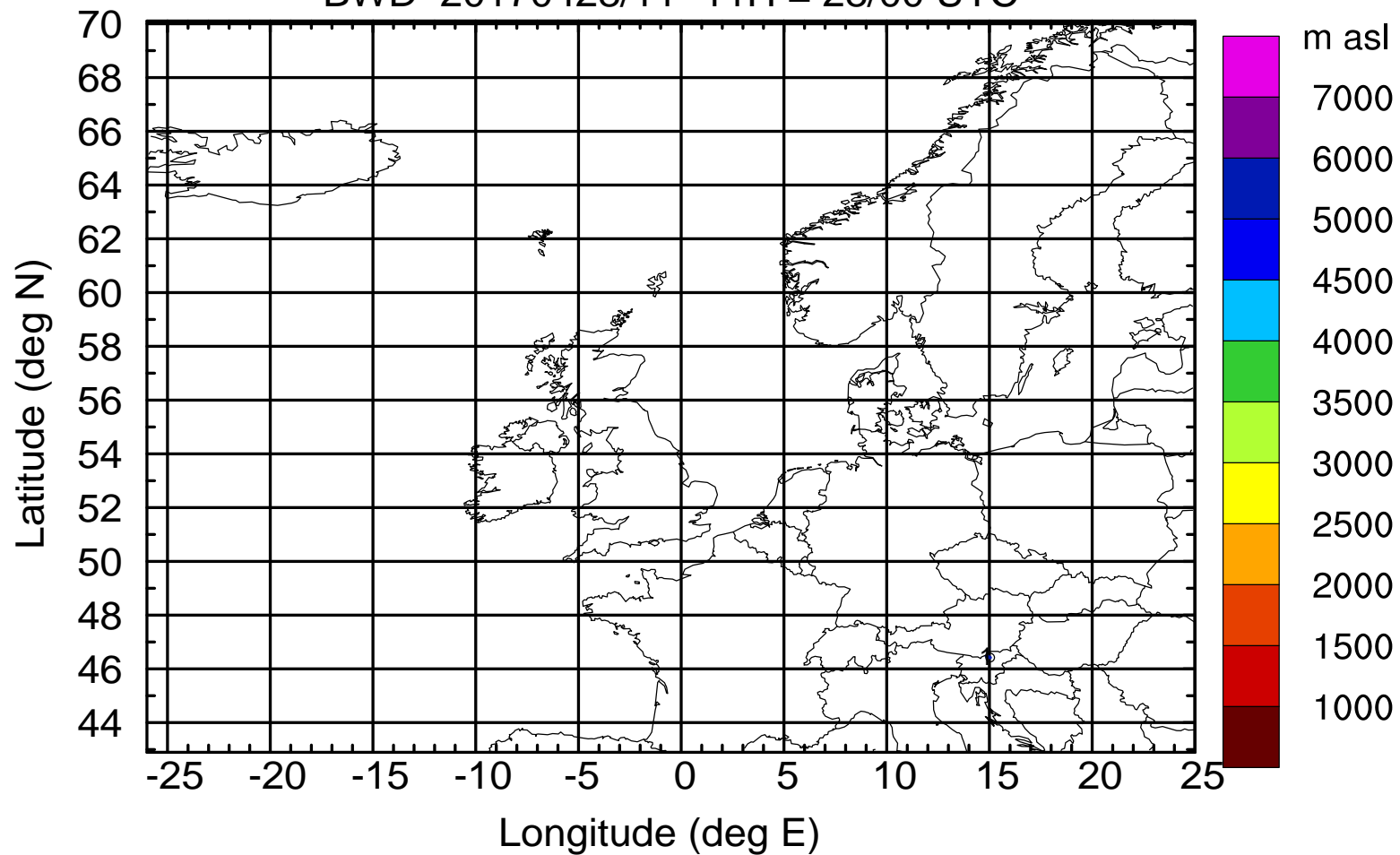
Level #9 of flight 170328a

BWD 20170428/11 -10H = 28/01 UTC



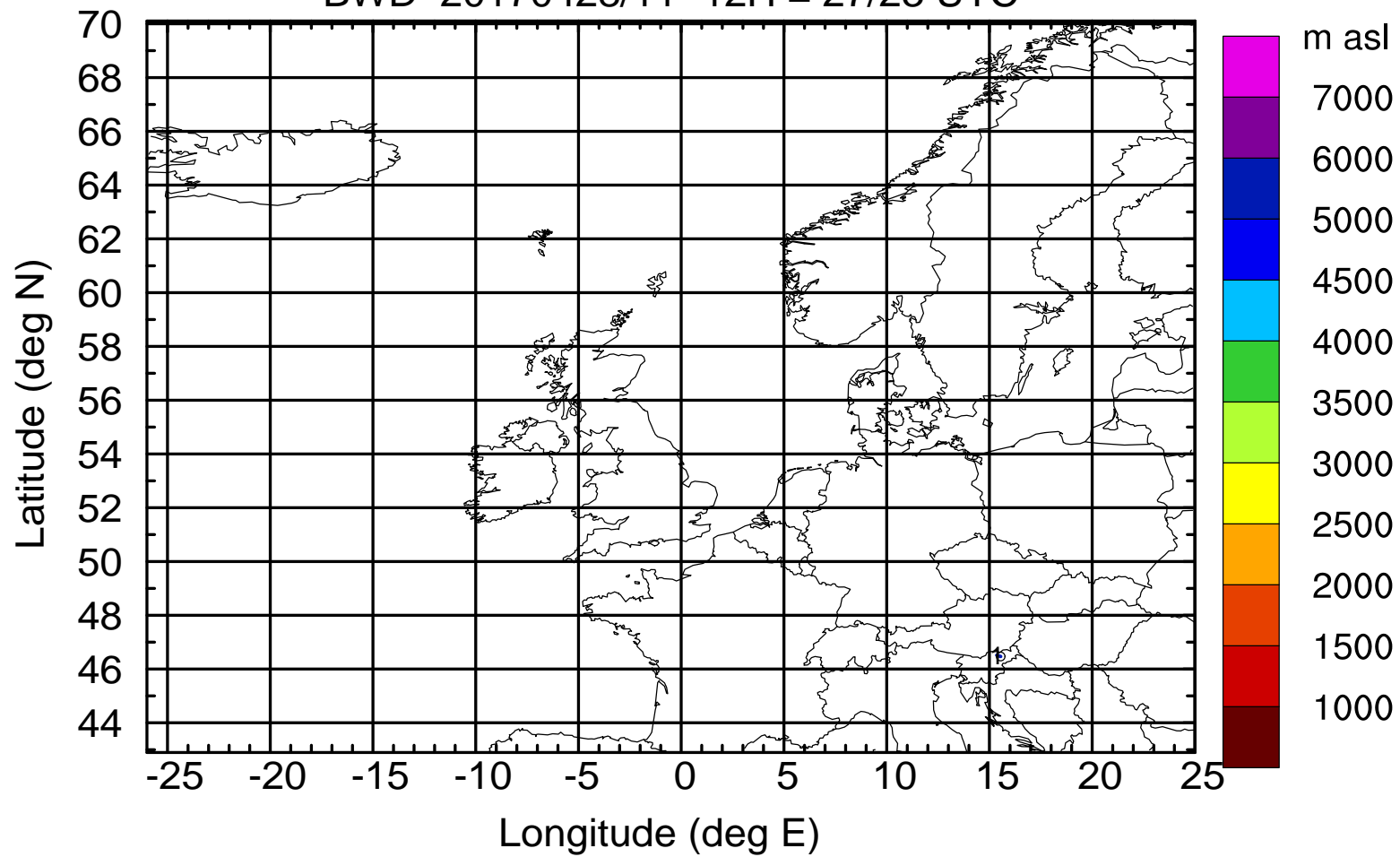
Level #9 of flight 170328a

BWD 20170428/11 -11H = 28/00 UTC



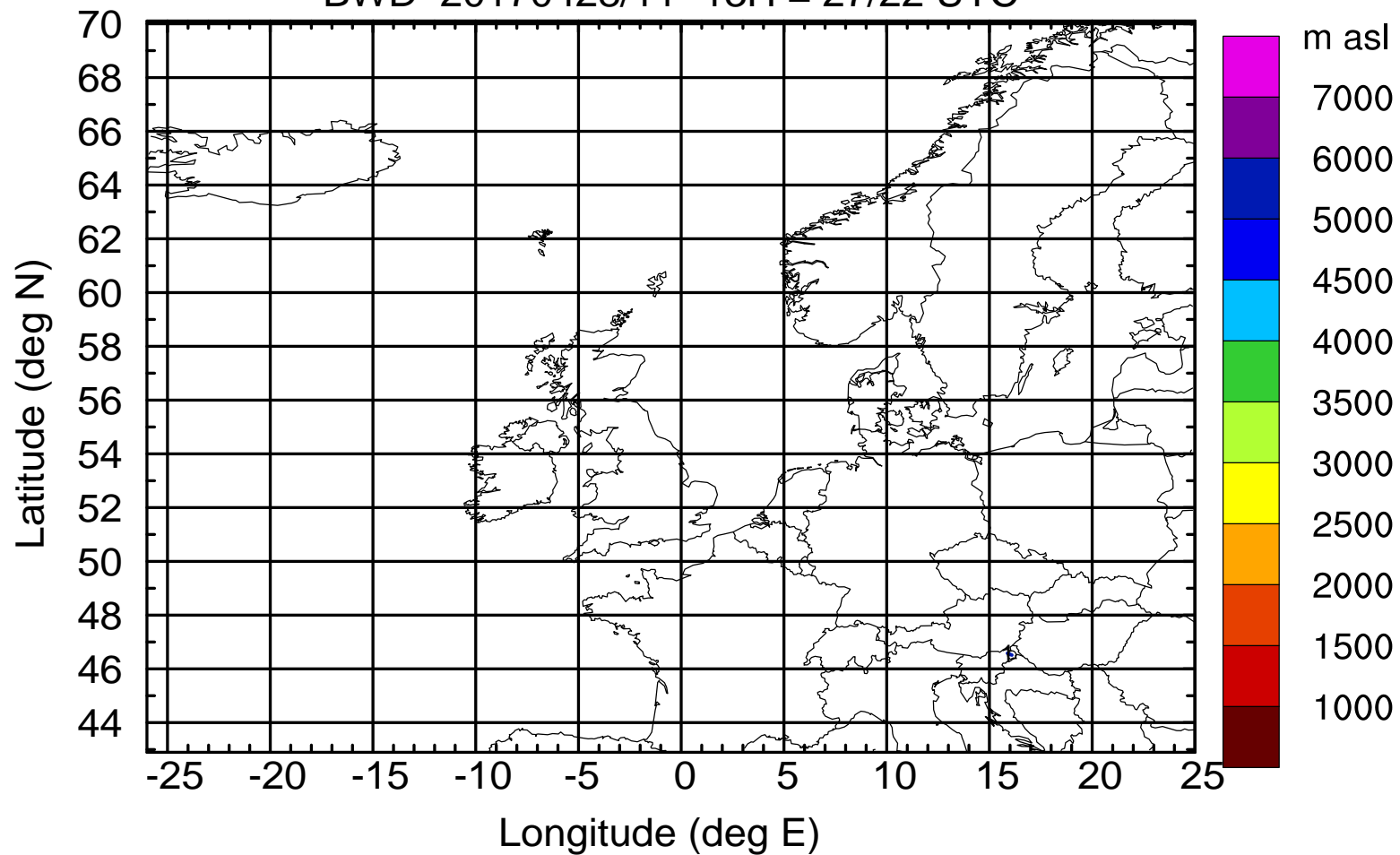
Level #9 of flight 170328a

BWD 20170428/11 -12H = 27/23 UTC



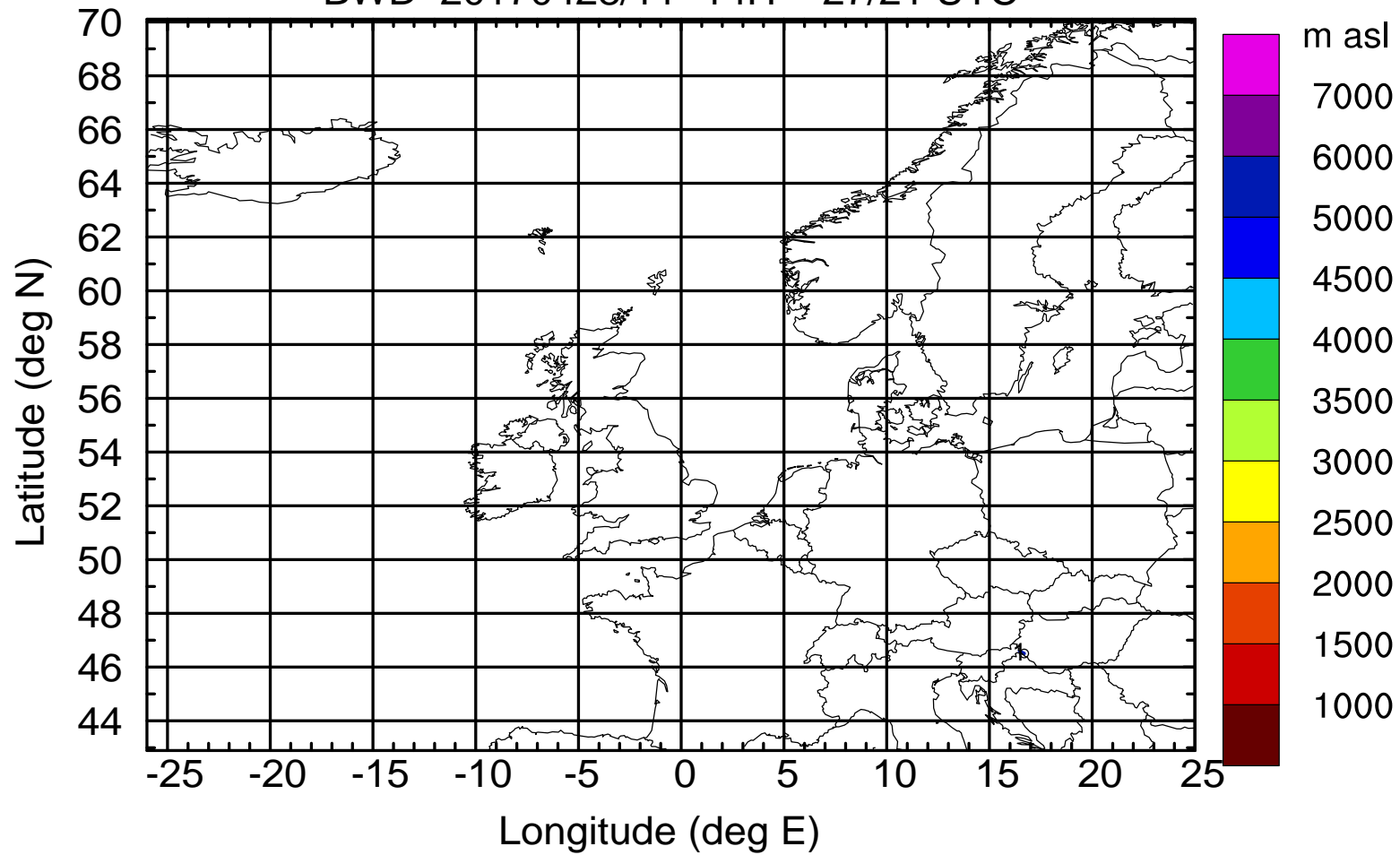
Level #9 of flight 170328a

BWD 20170428/11 -13H = 27/22 UTC



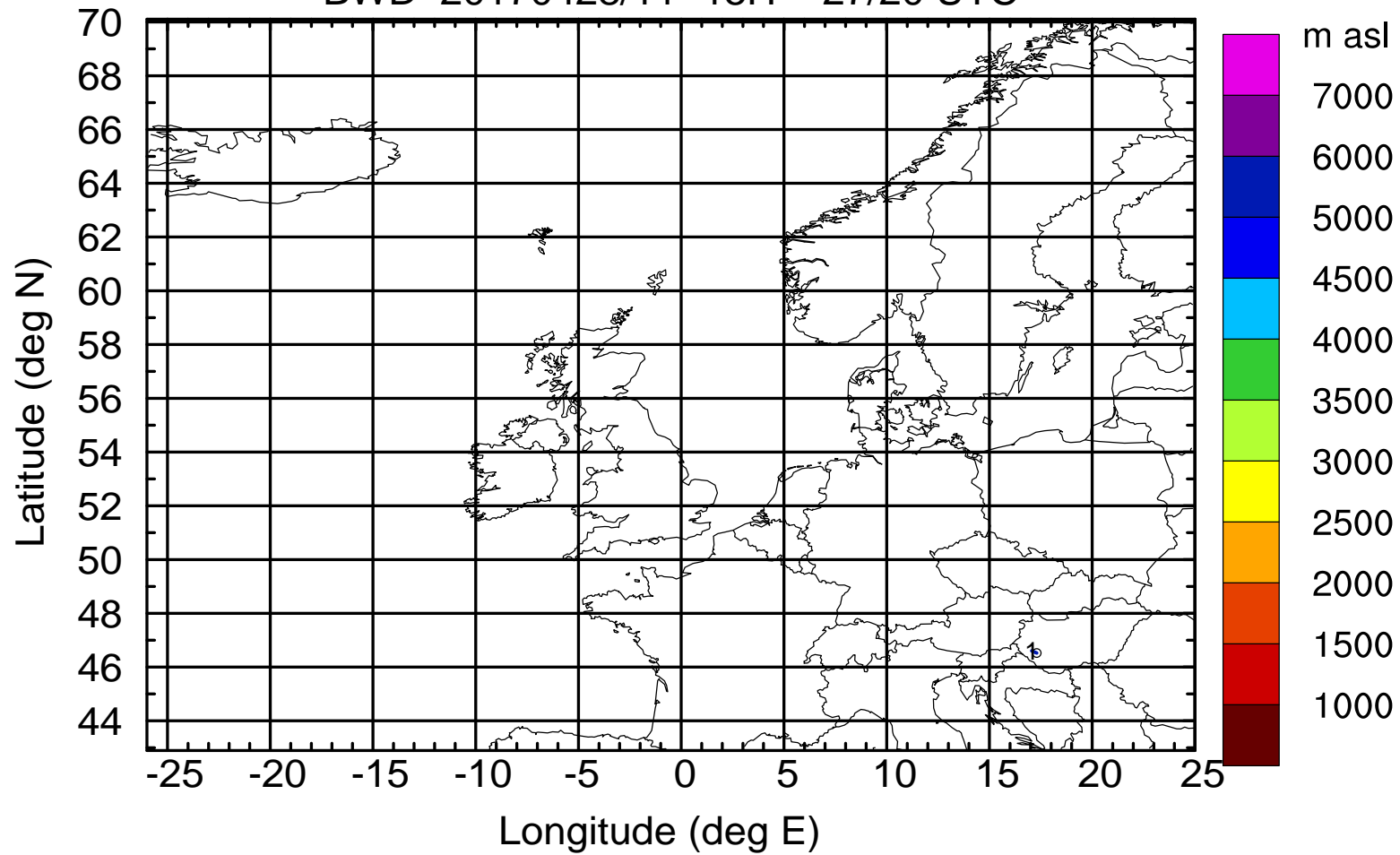
Level #9 of flight 170328a

BWD 20170428/11 -14H = 27/21 UTC



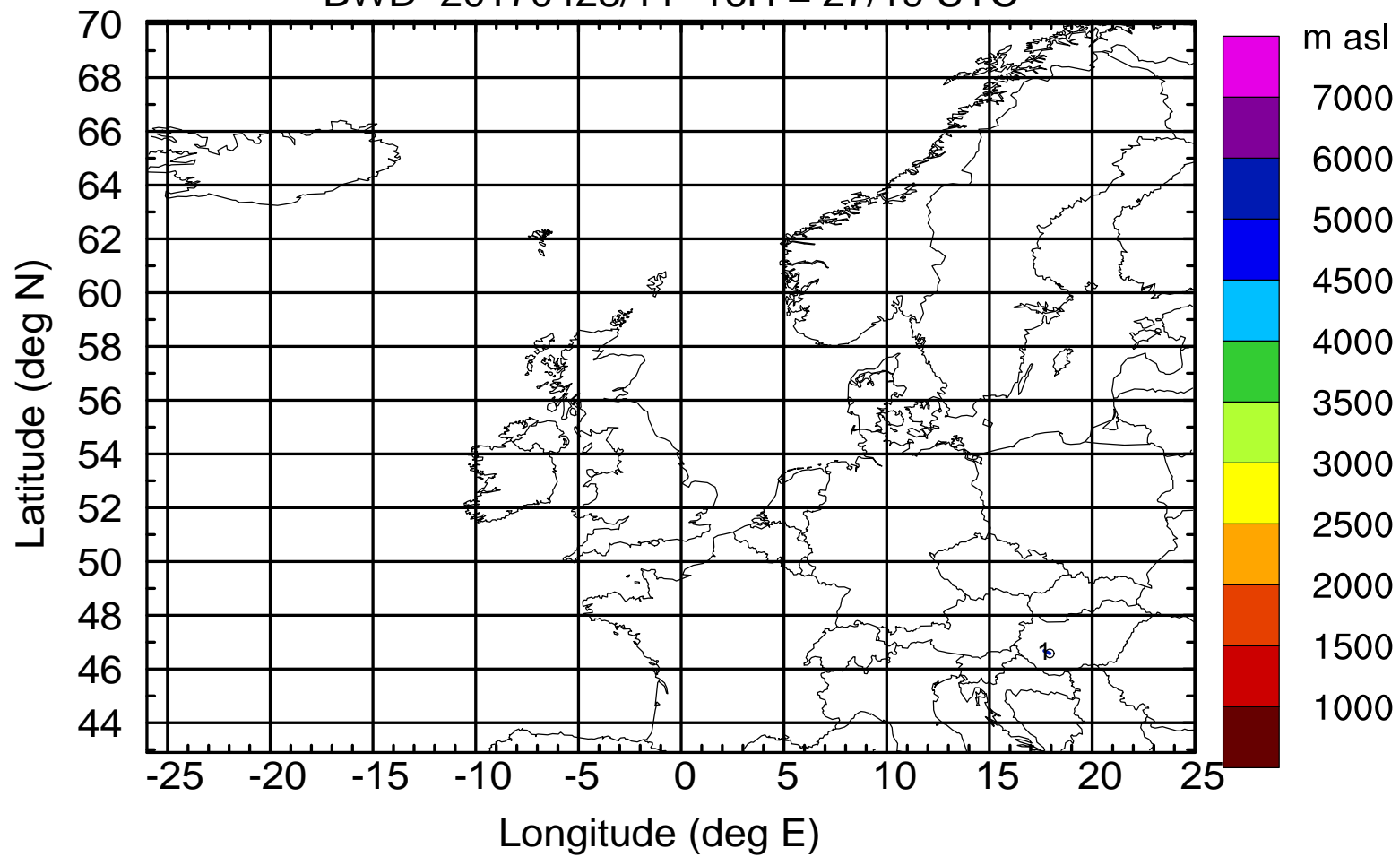
Level #9 of flight 170328a

BWD 20170428/11 -15H = 27/20 UTC



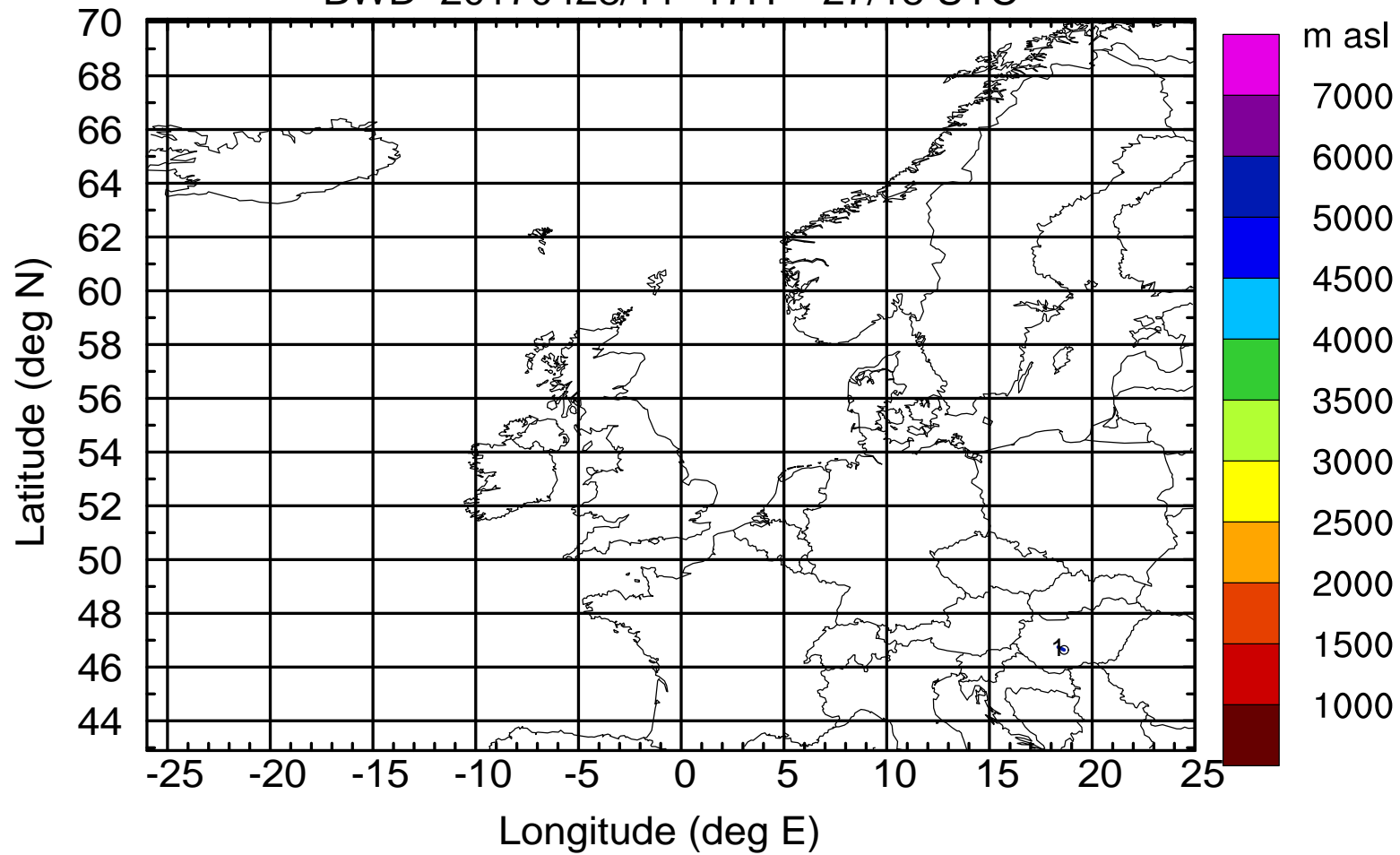
Level #9 of flight 170328a

BWD 20170428/11 -16H = 27/19 UTC



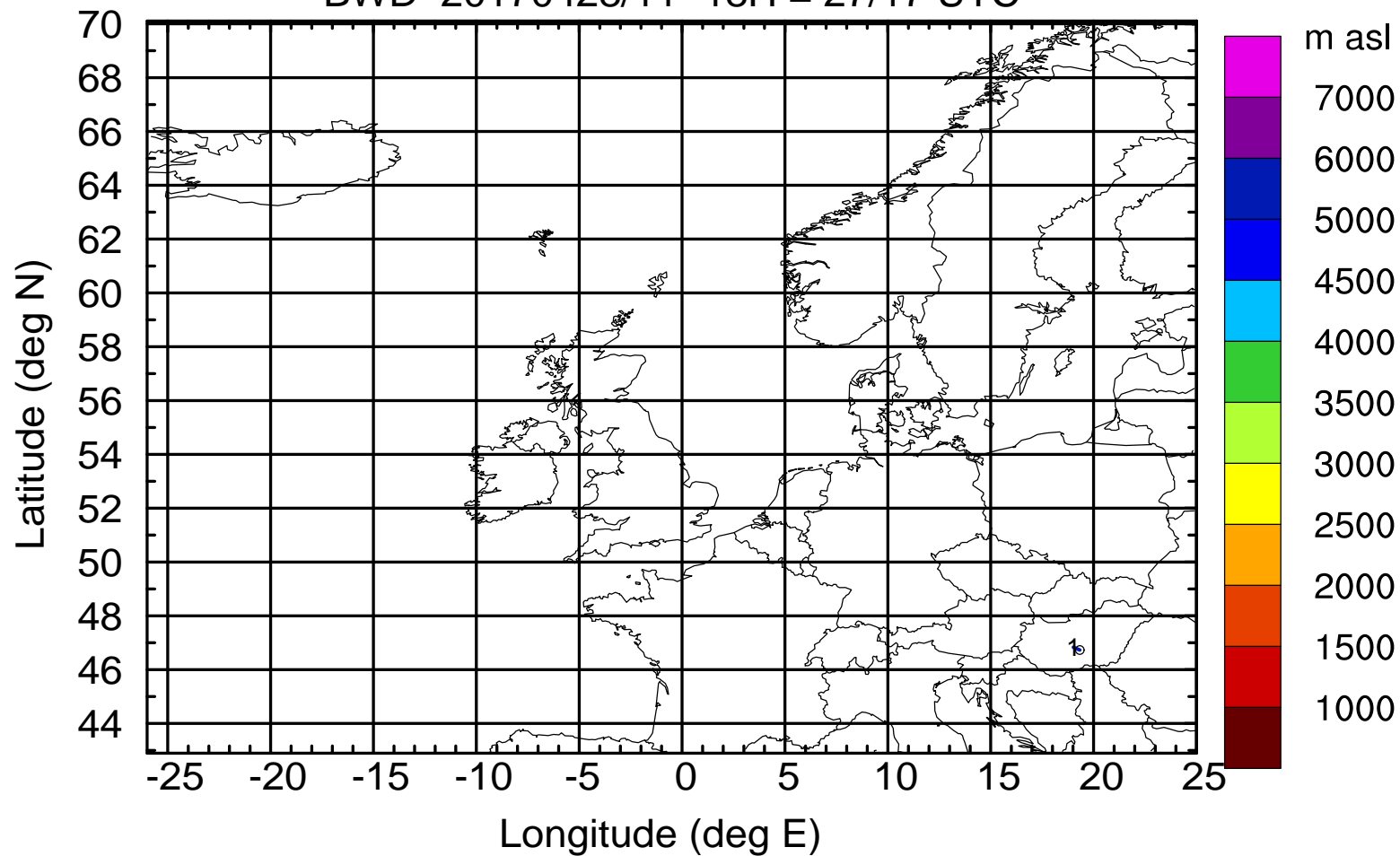
Level #9 of flight 170328a

BWD 20170428/11 -17H = 27/18 UTC



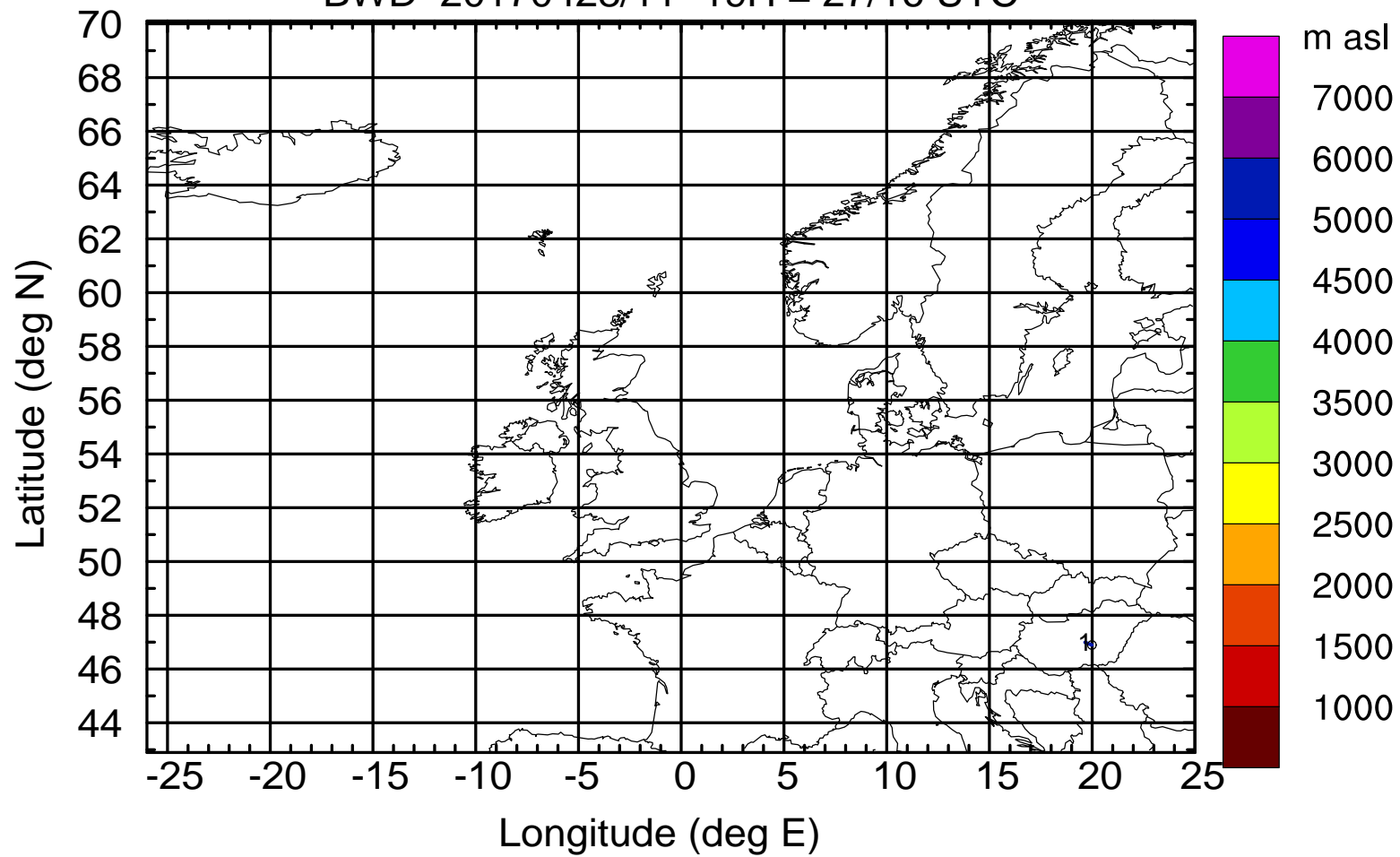
Level #9 of flight 170328a

BWD 20170428/11 -18H = 27/17 UTC



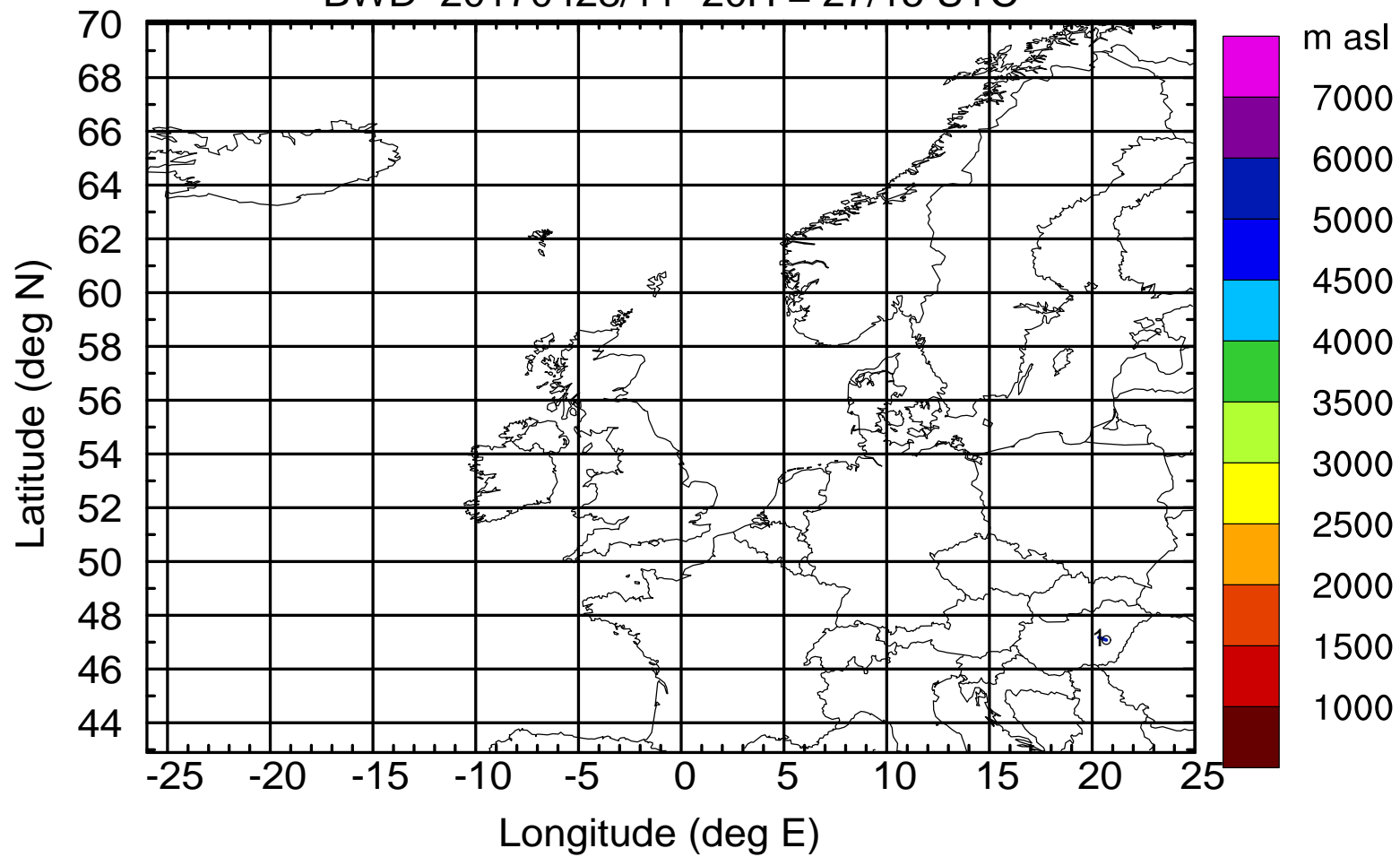
Level #9 of flight 170328a

BWD 20170428/11 -19H = 27/16 UTC



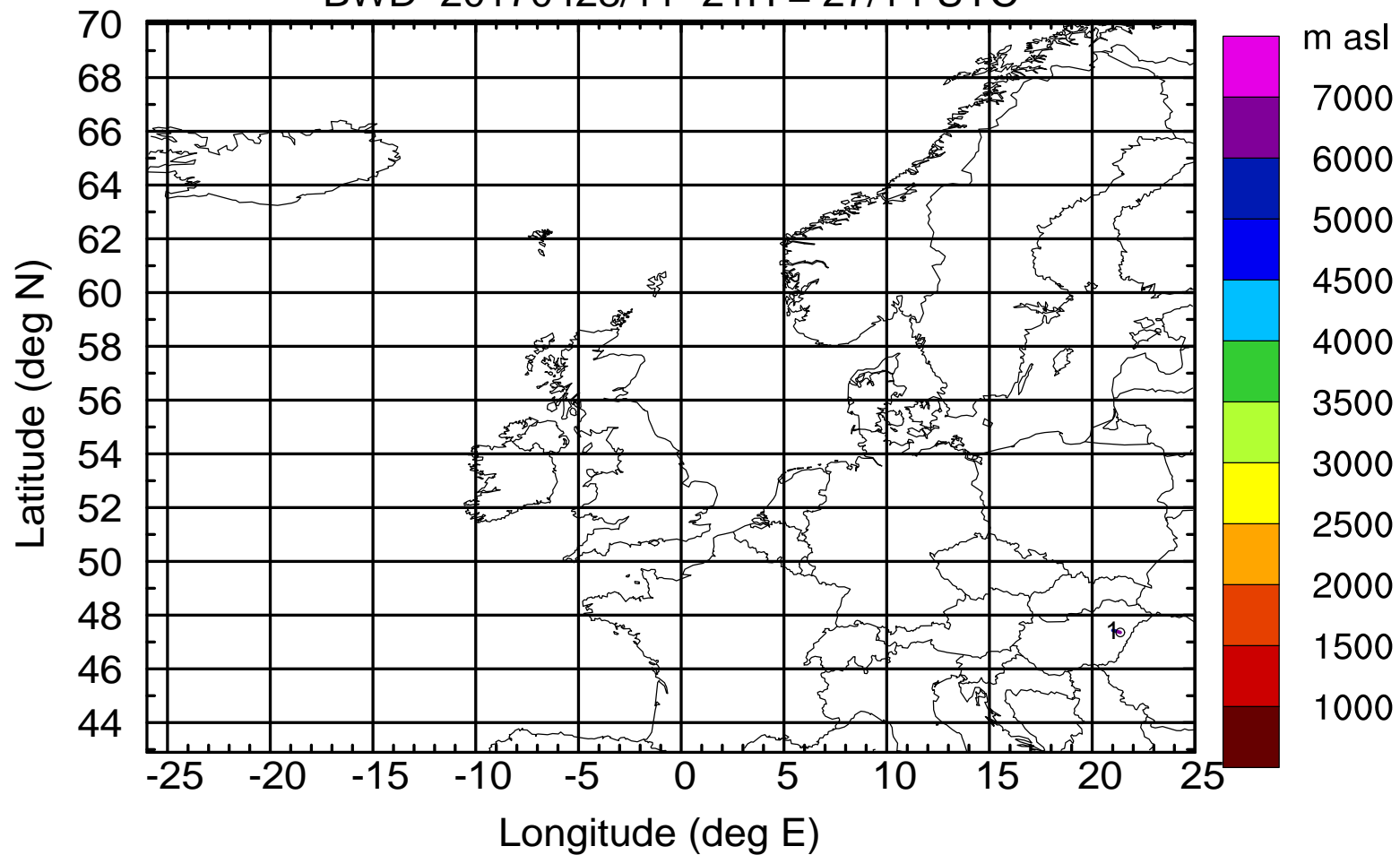
Level #9 of flight 170328a

BWD 20170428/11 -20H = 27/15 UTC



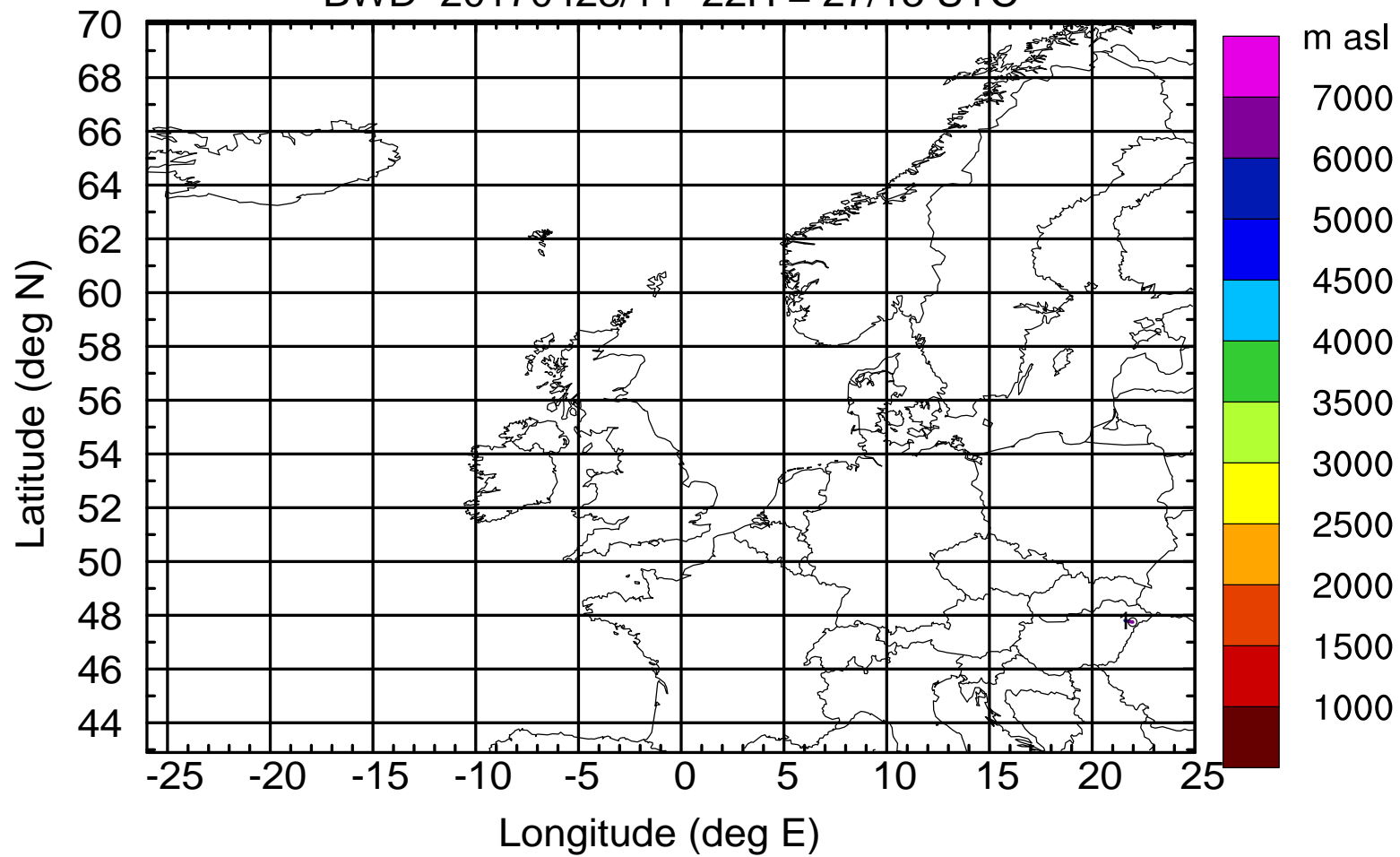
Level #9 of flight 170328a

BWD 20170428/11 -21H = 27/14 UTC



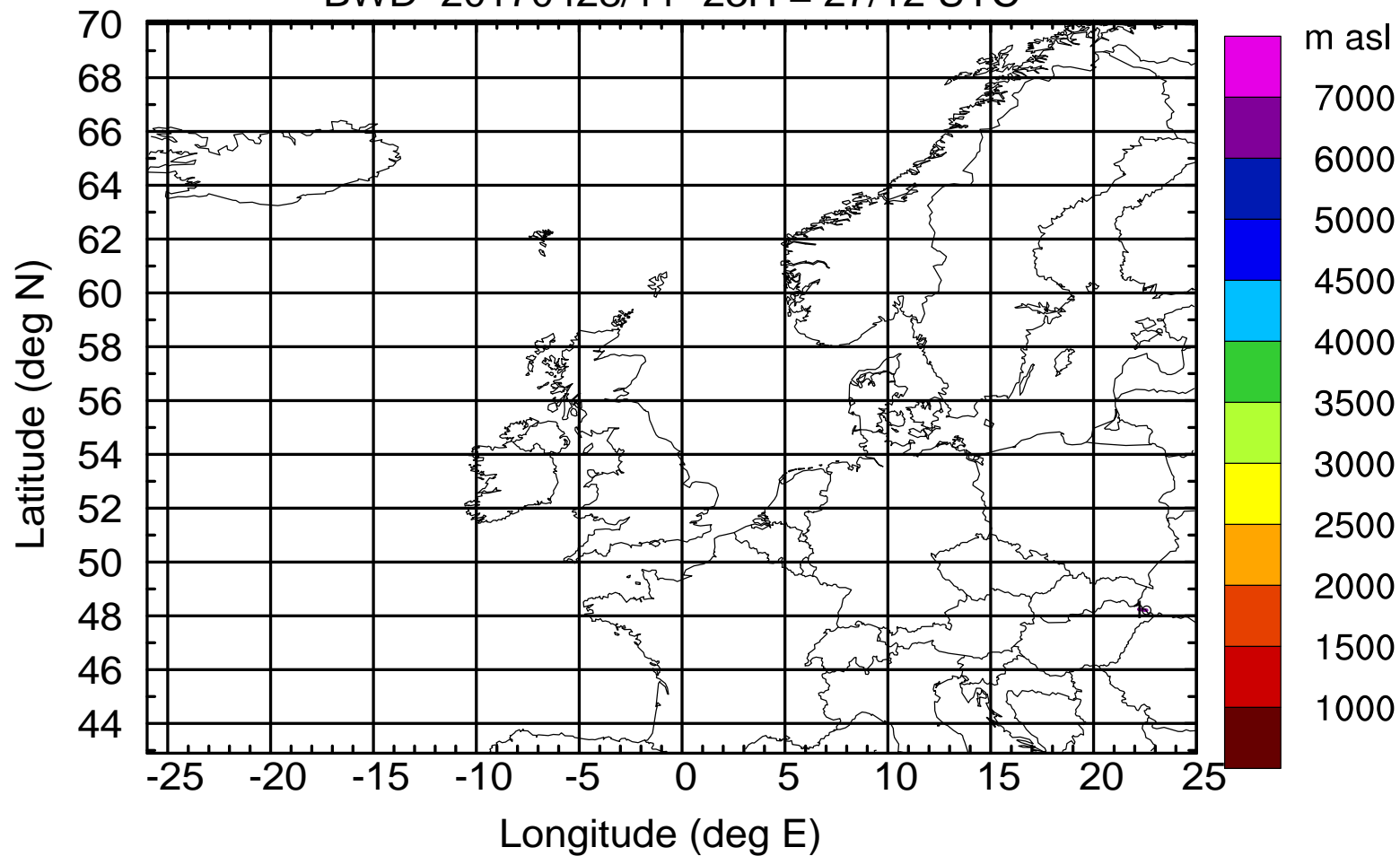
Level #9 of flight 170328a

BWD 20170428/11 -22H = 27/13 UTC



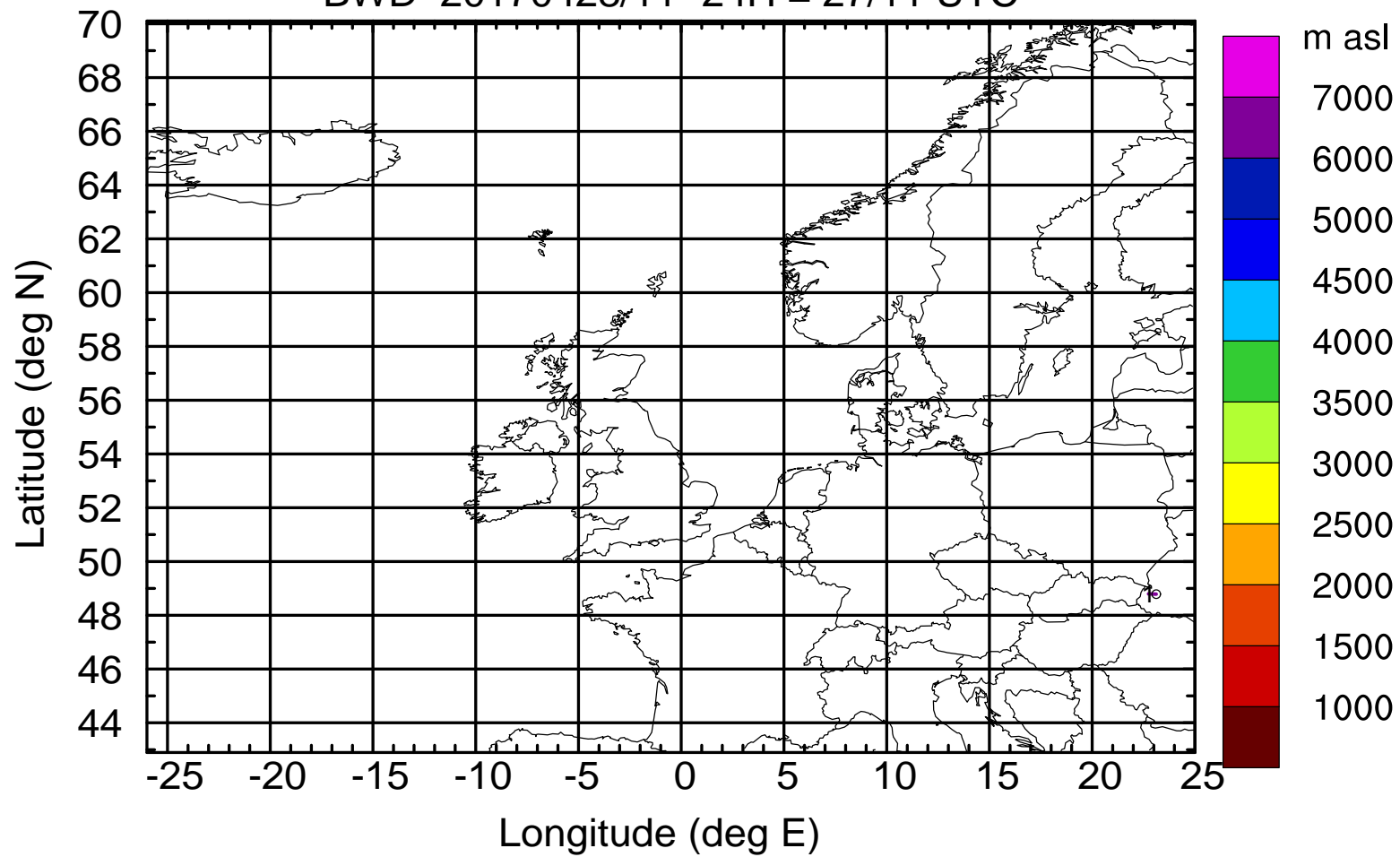
Level #9 of flight 170328a

BWD 20170428/11 -23H = 27/12 UTC



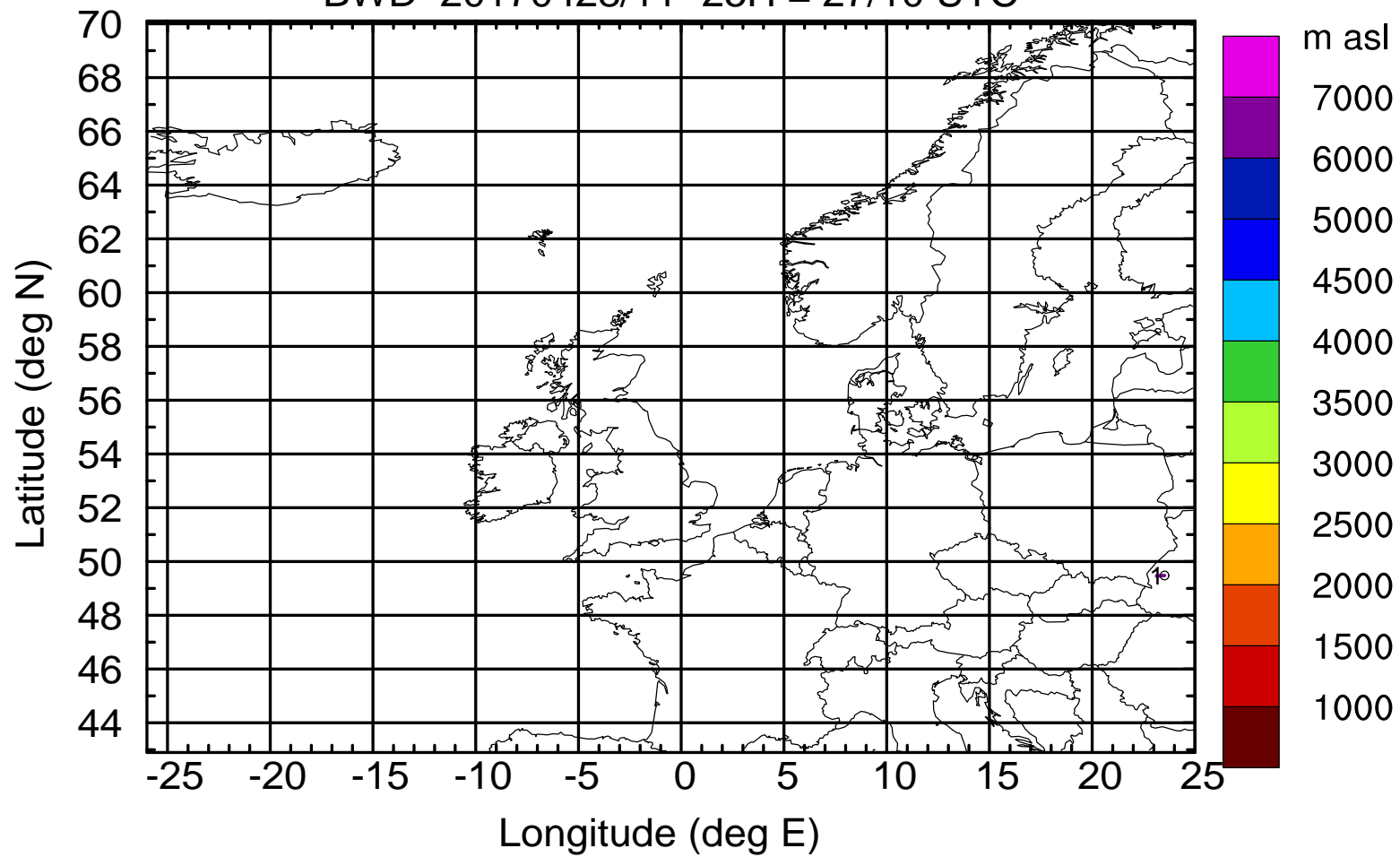
Level #9 of flight 170328a

BWD 20170428/11 -24H = 27/11 UTC



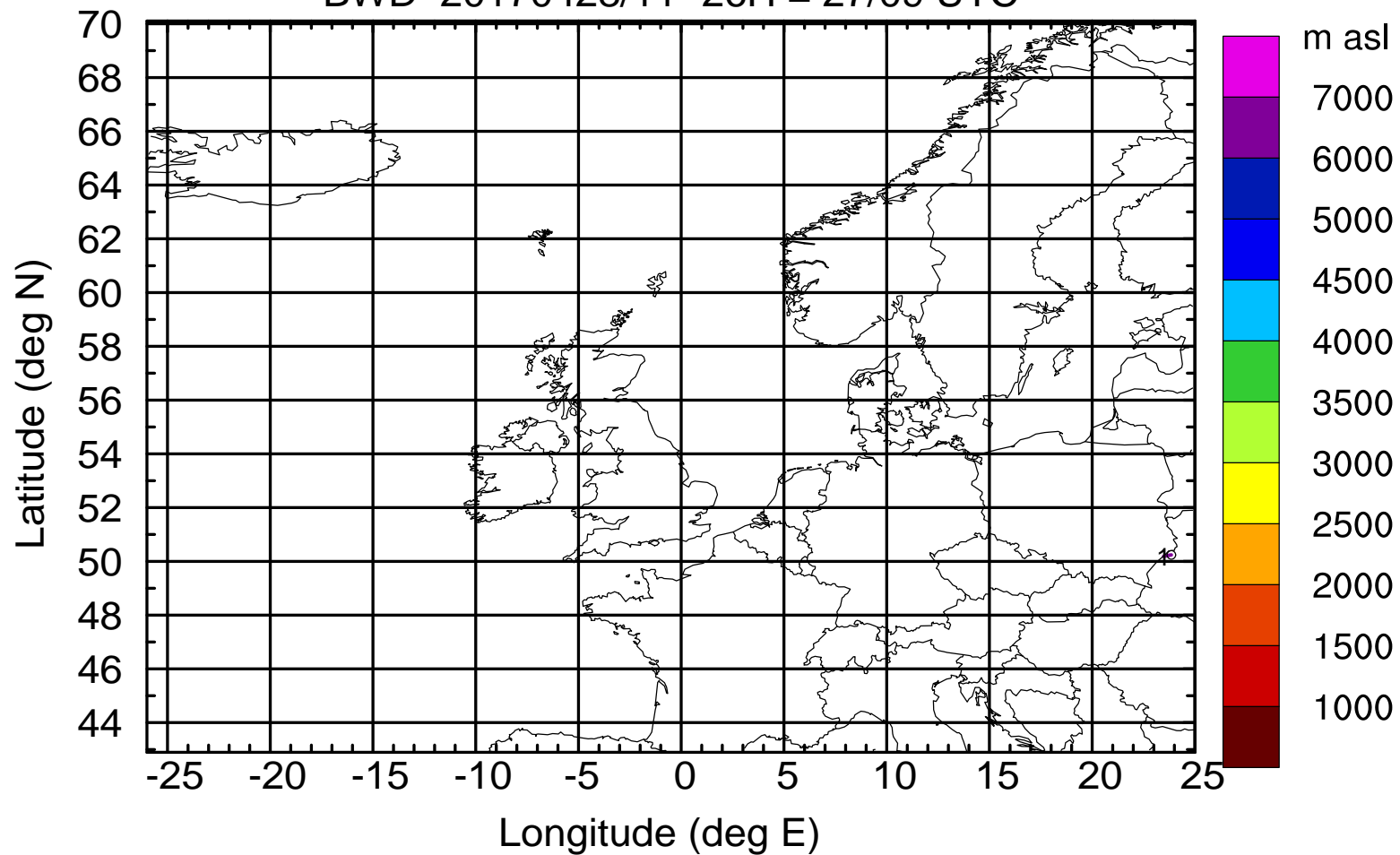
Level #9 of flight 170328a

BWD 20170428/11 -25H = 27/10 UTC



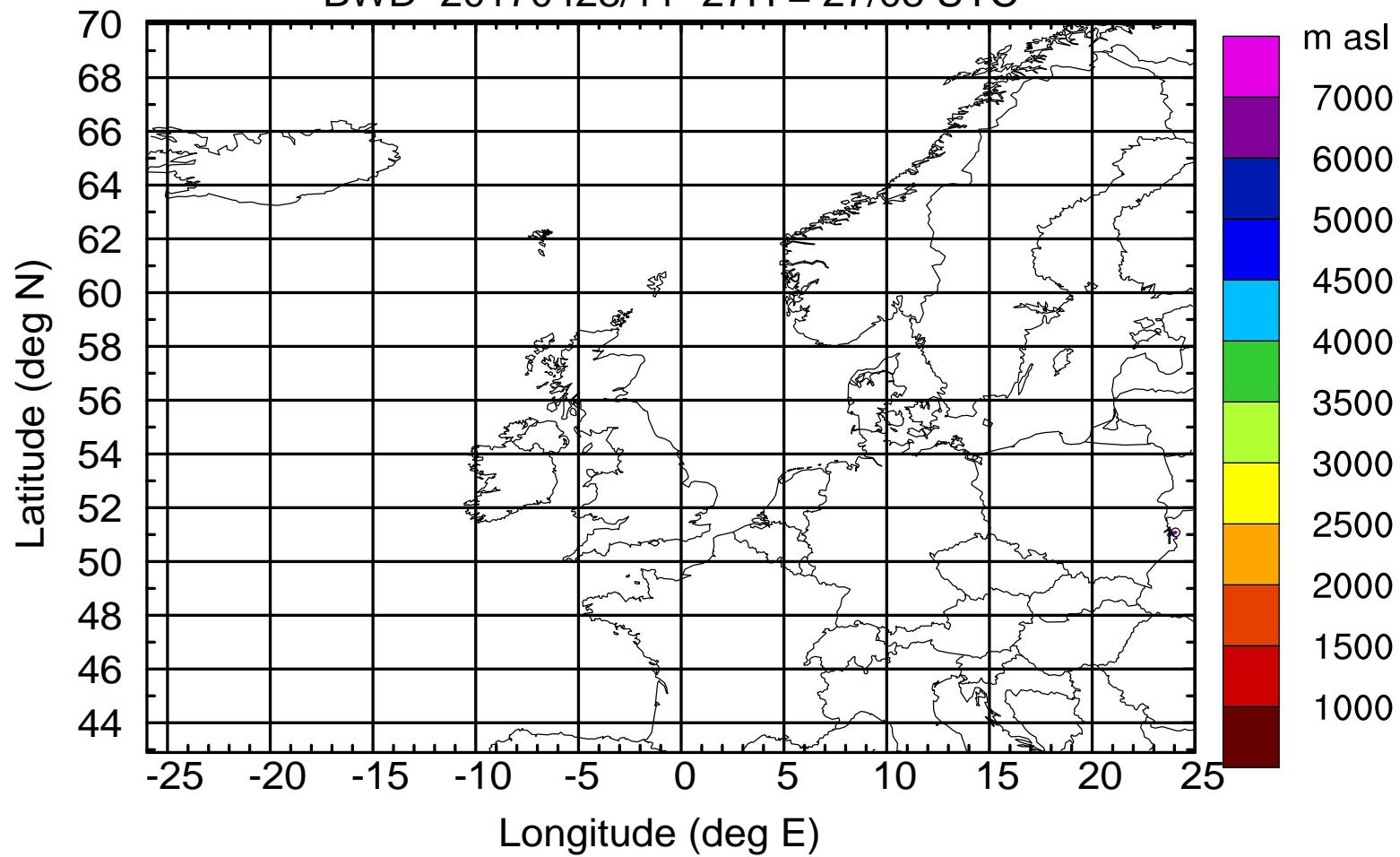
Level #9 of flight 170328a

BWD 20170428/11 -26H = 27/09 UTC



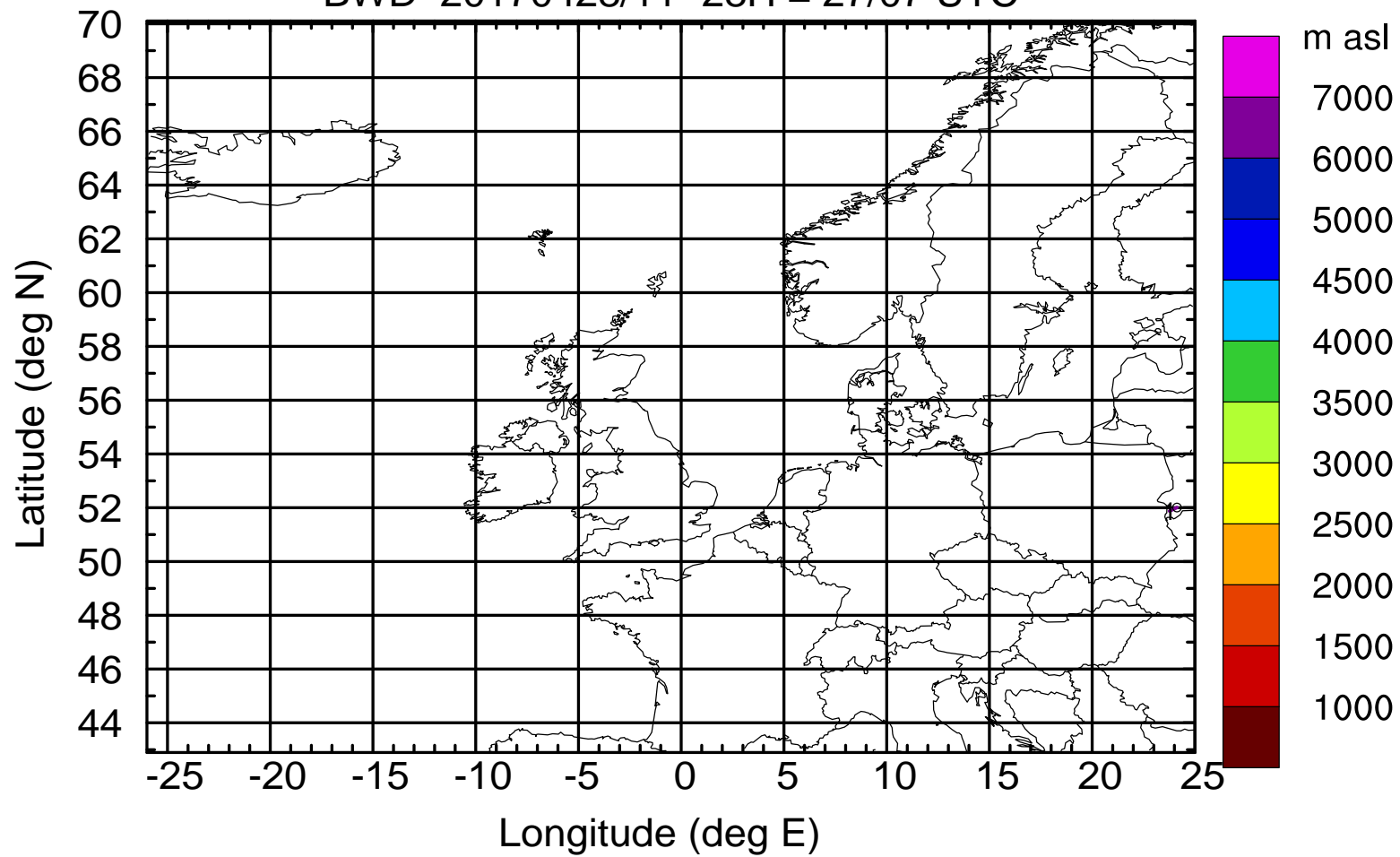
Level #9 of flight 170328a

BWD 20170428/11 -27H = 27/08 UTC



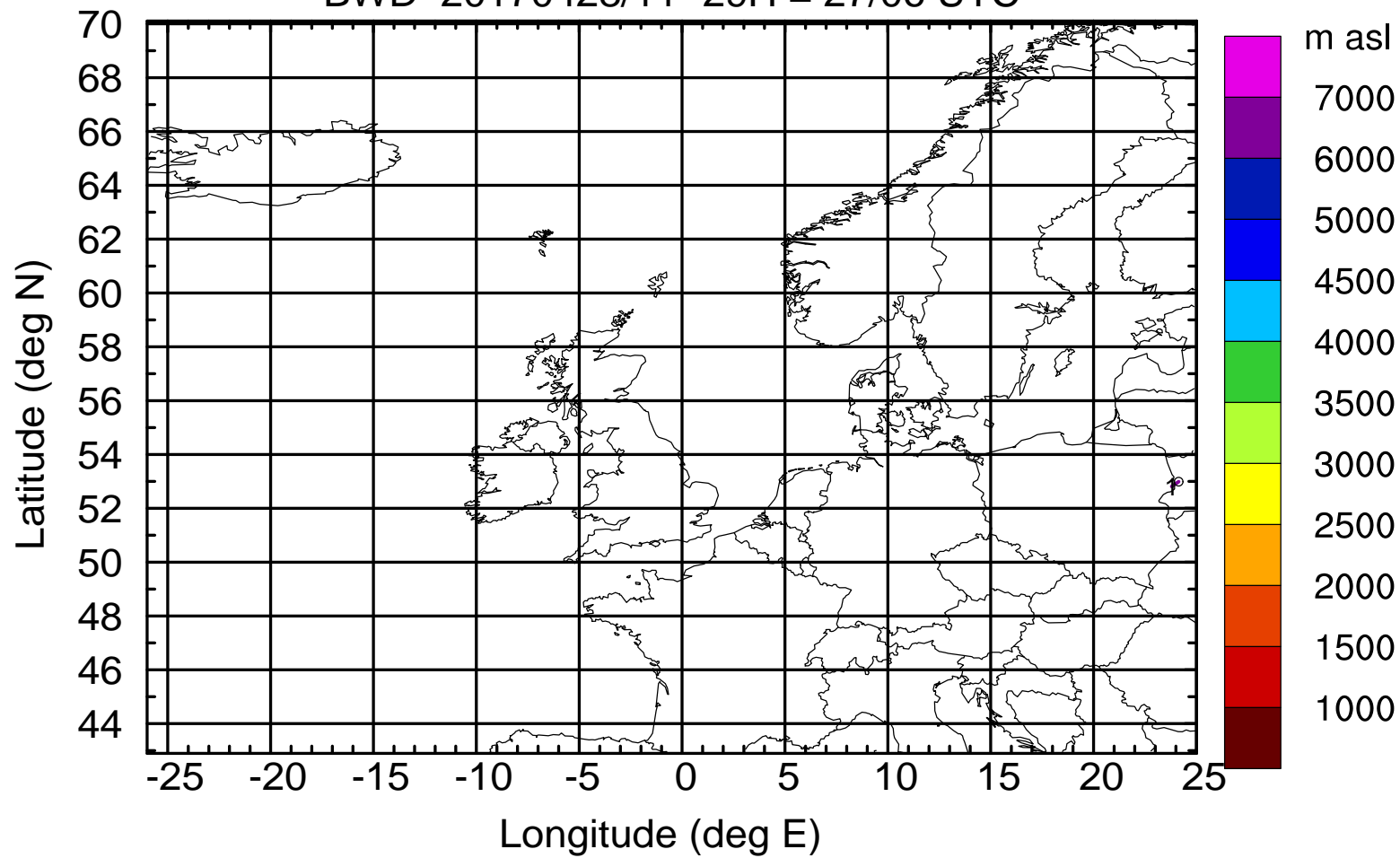
Level #9 of flight 170328a

BWD 20170428/11 -28H = 27/07 UTC



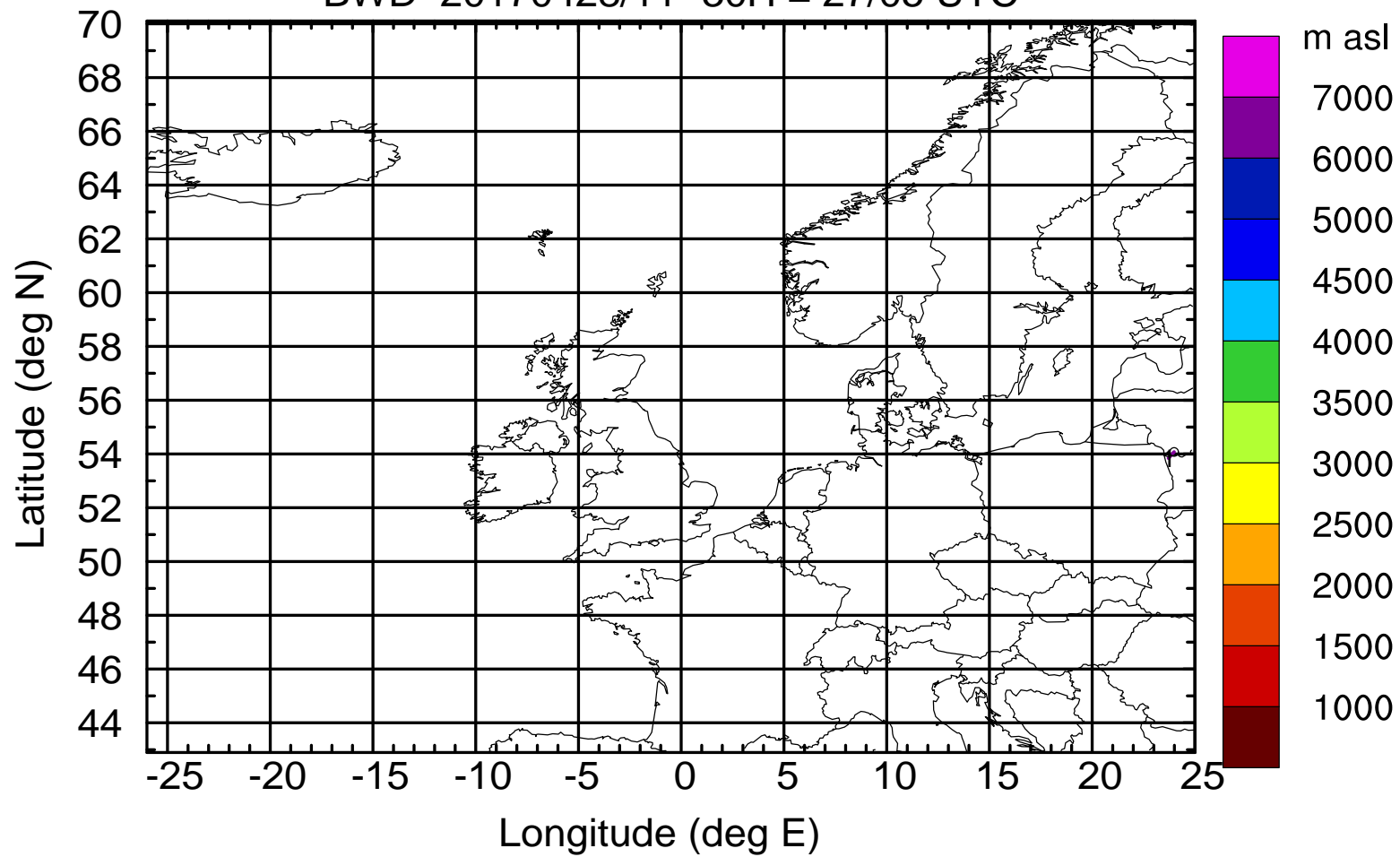
Level #9 of flight 170328a

BWD 20170428/11 -29H = 27/06 UTC



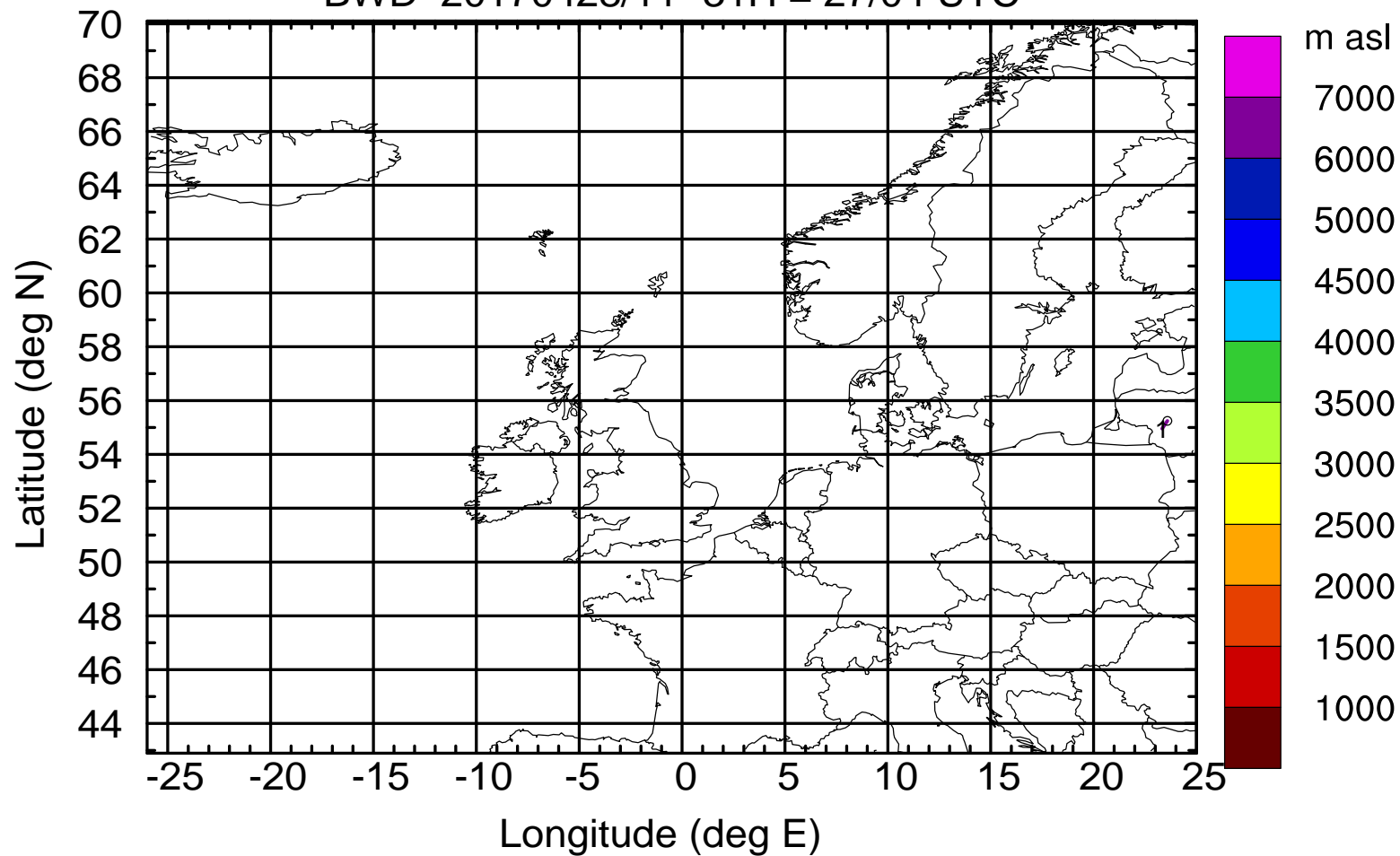
Level #9 of flight 170328a

BWD 20170428/11 -30H = 27/05 UTC



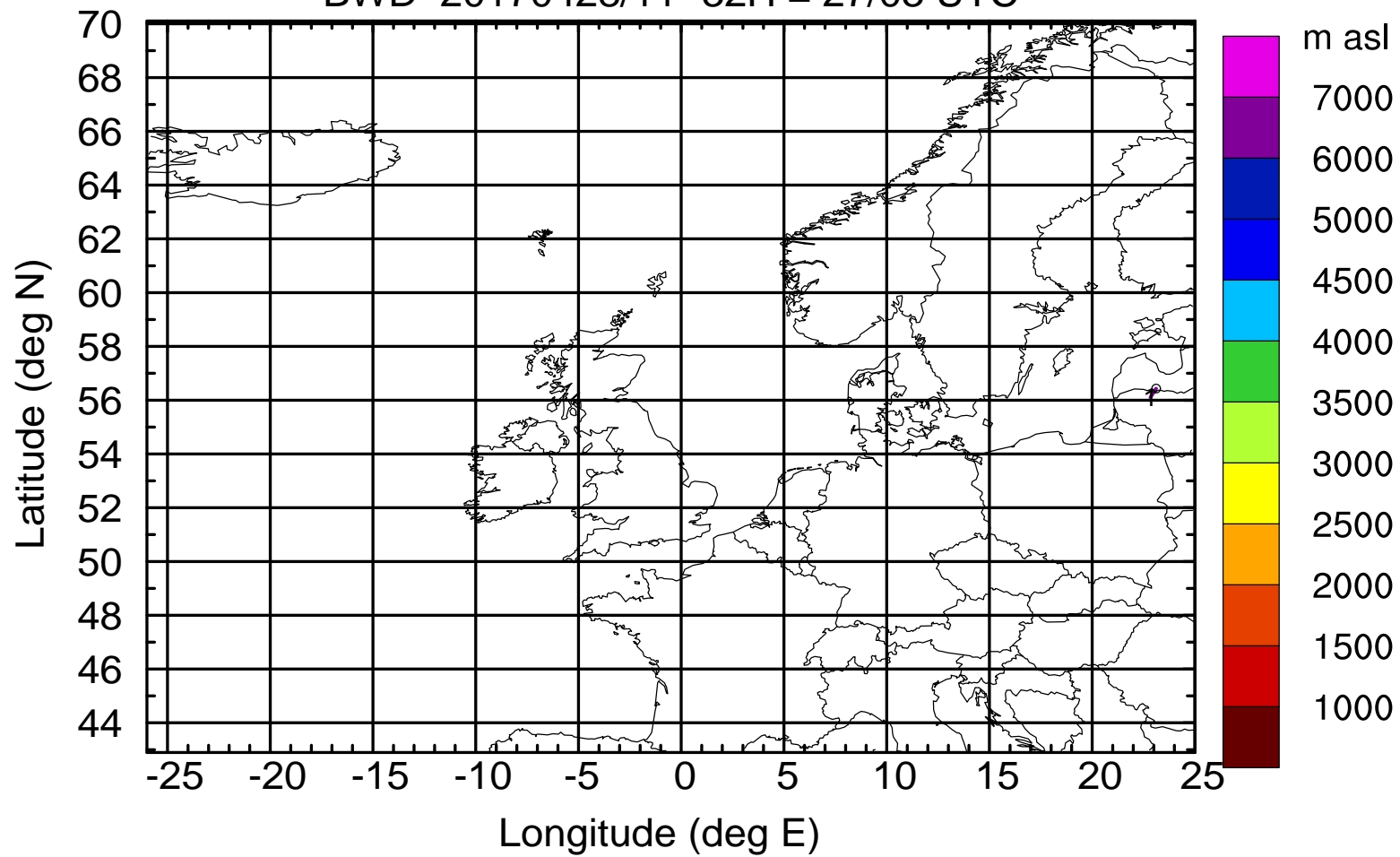
Level #9 of flight 170328a

BWD 20170428/11 -31H = 27/04 UTC



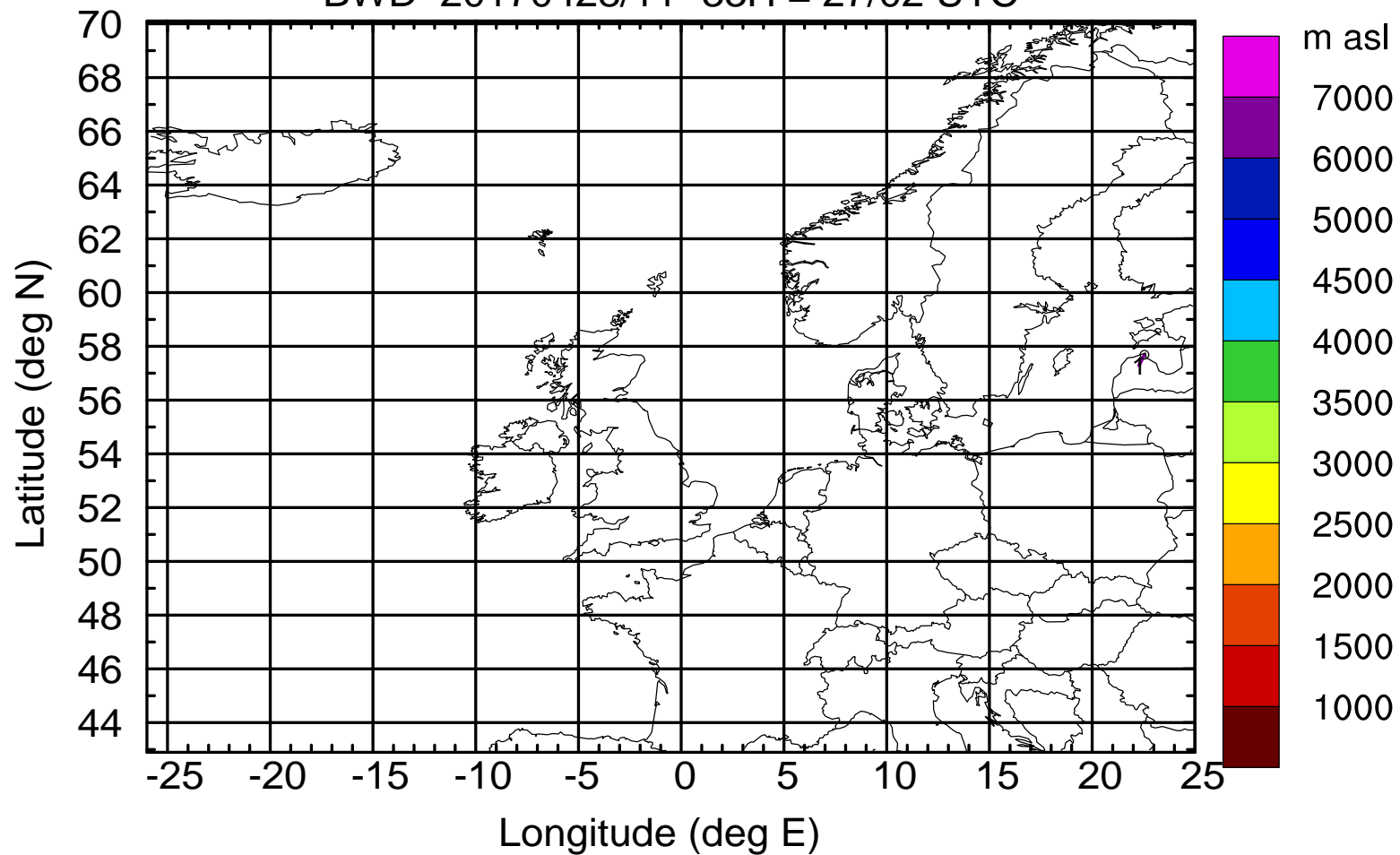
Level #9 of flight 170328a

BWD 20170428/11 -32H = 27/03 UTC



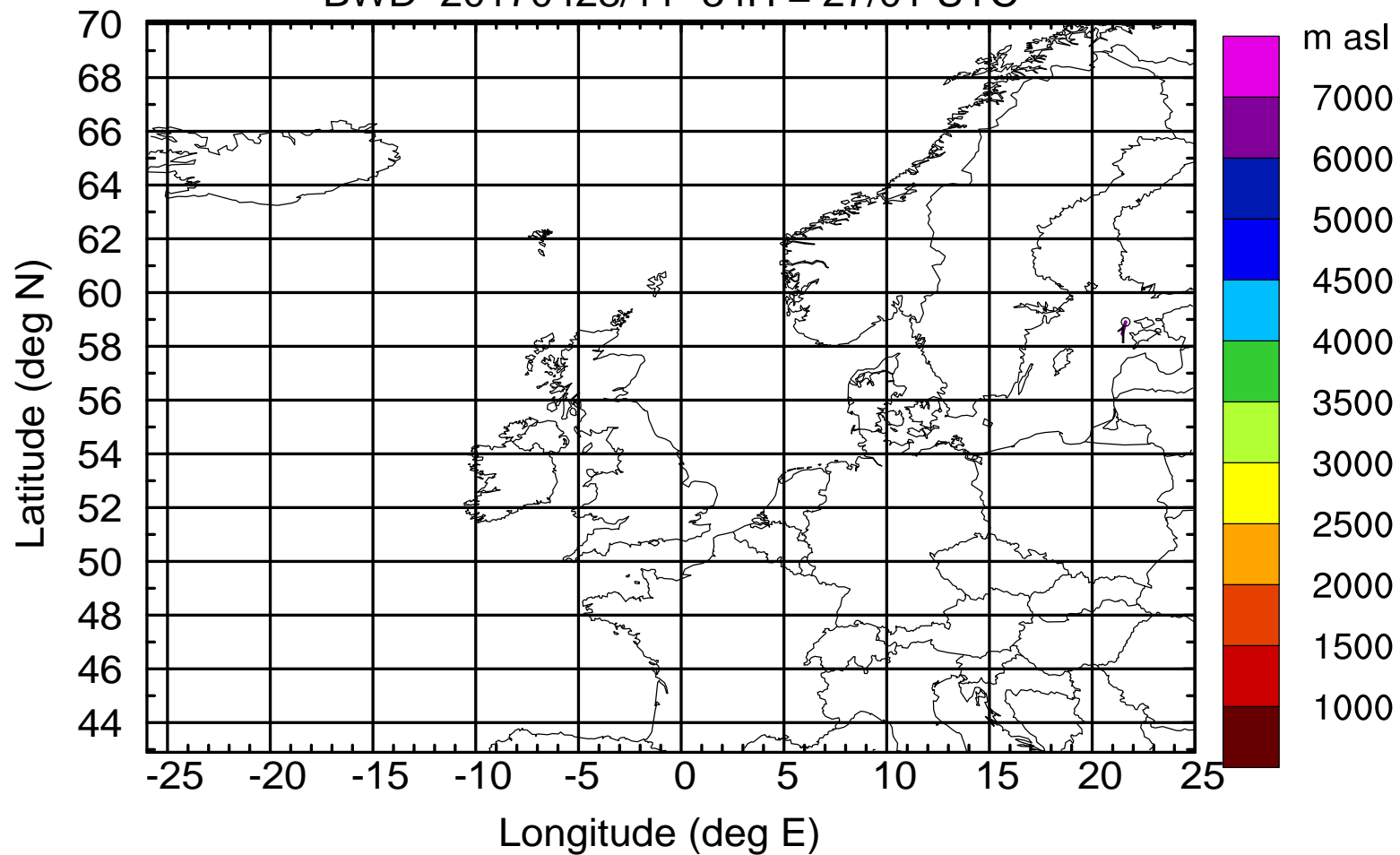
Level #9 of flight 170328a

BWD 20170428/11 -33H = 27/02 UTC



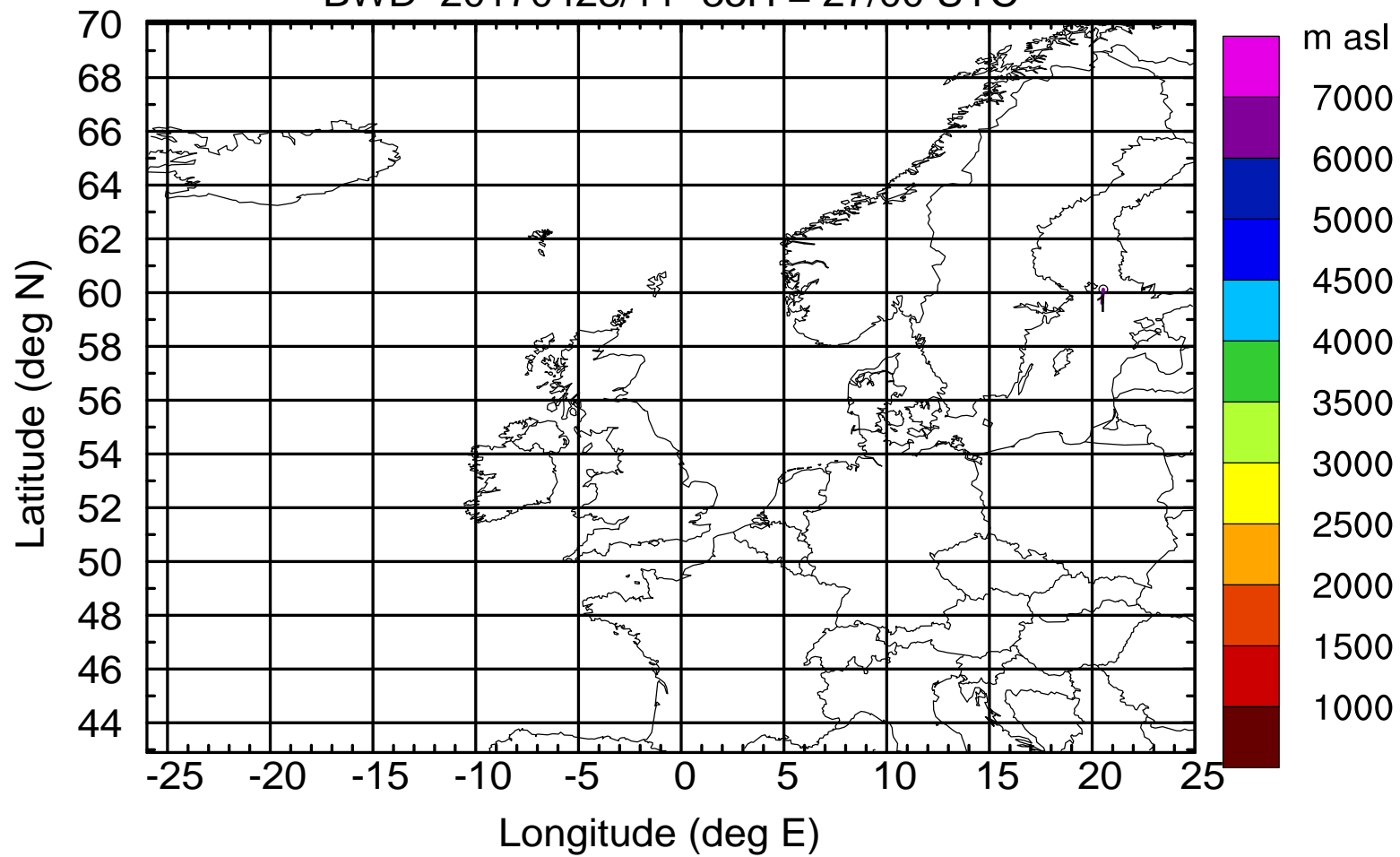
Level #9 of flight 170328a

BWD 20170428/11 -34H = 27/01 UTC



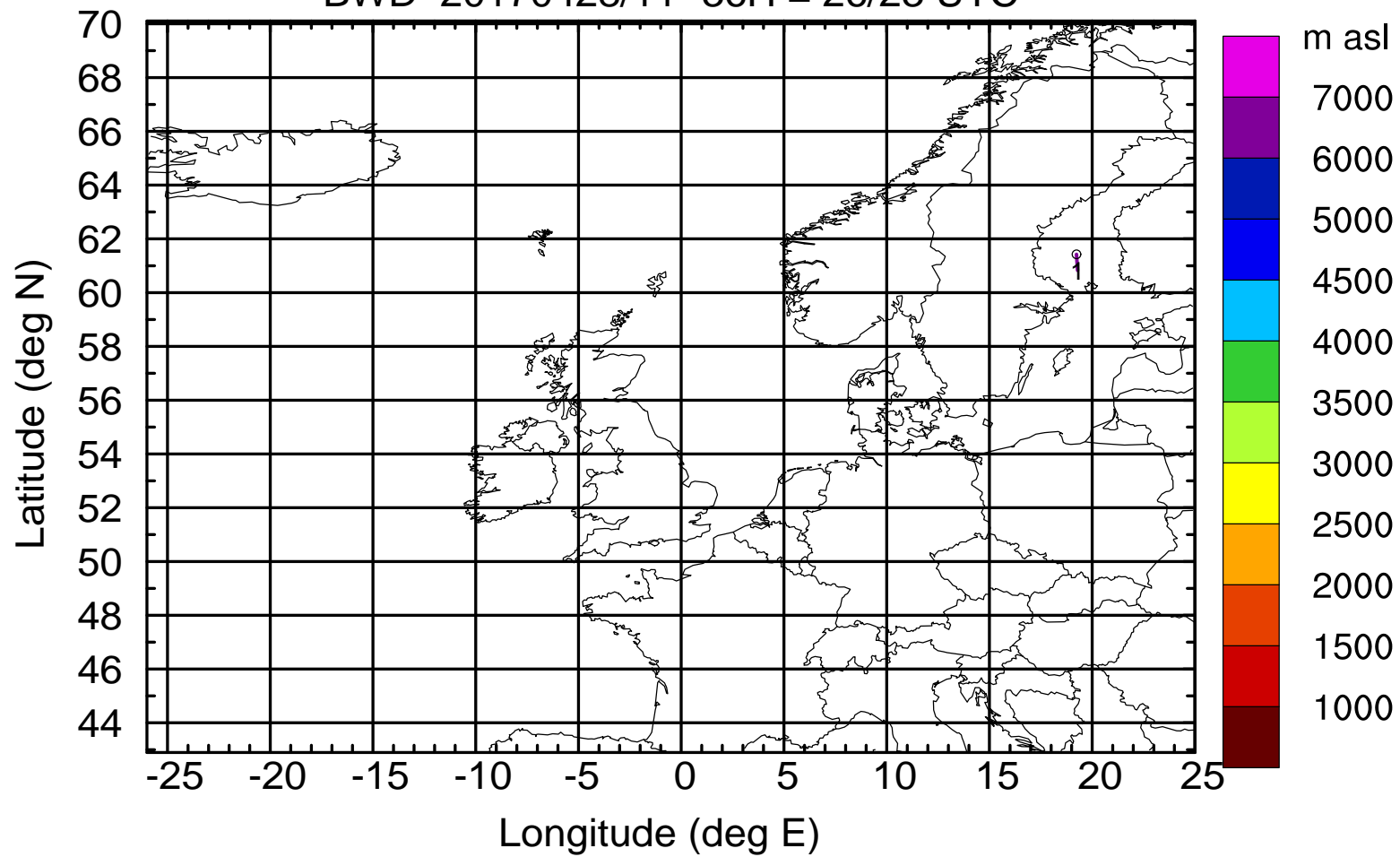
Level #9 of flight 170328a

BWD 20170428/11 -35H = 27/00 UTC



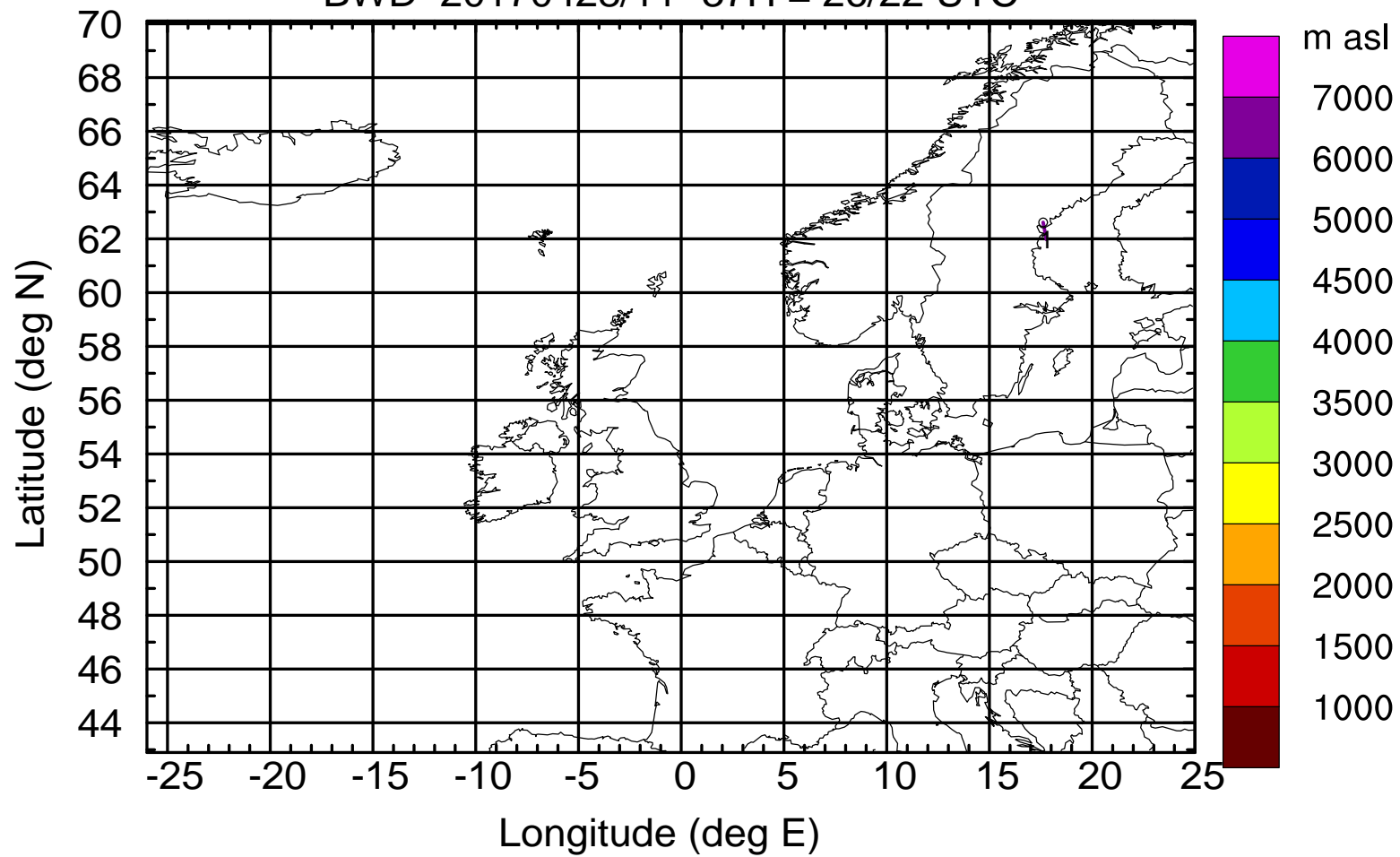
Level #9 of flight 170328a

BWD 20170428/11 -36H = 26/23 UTC



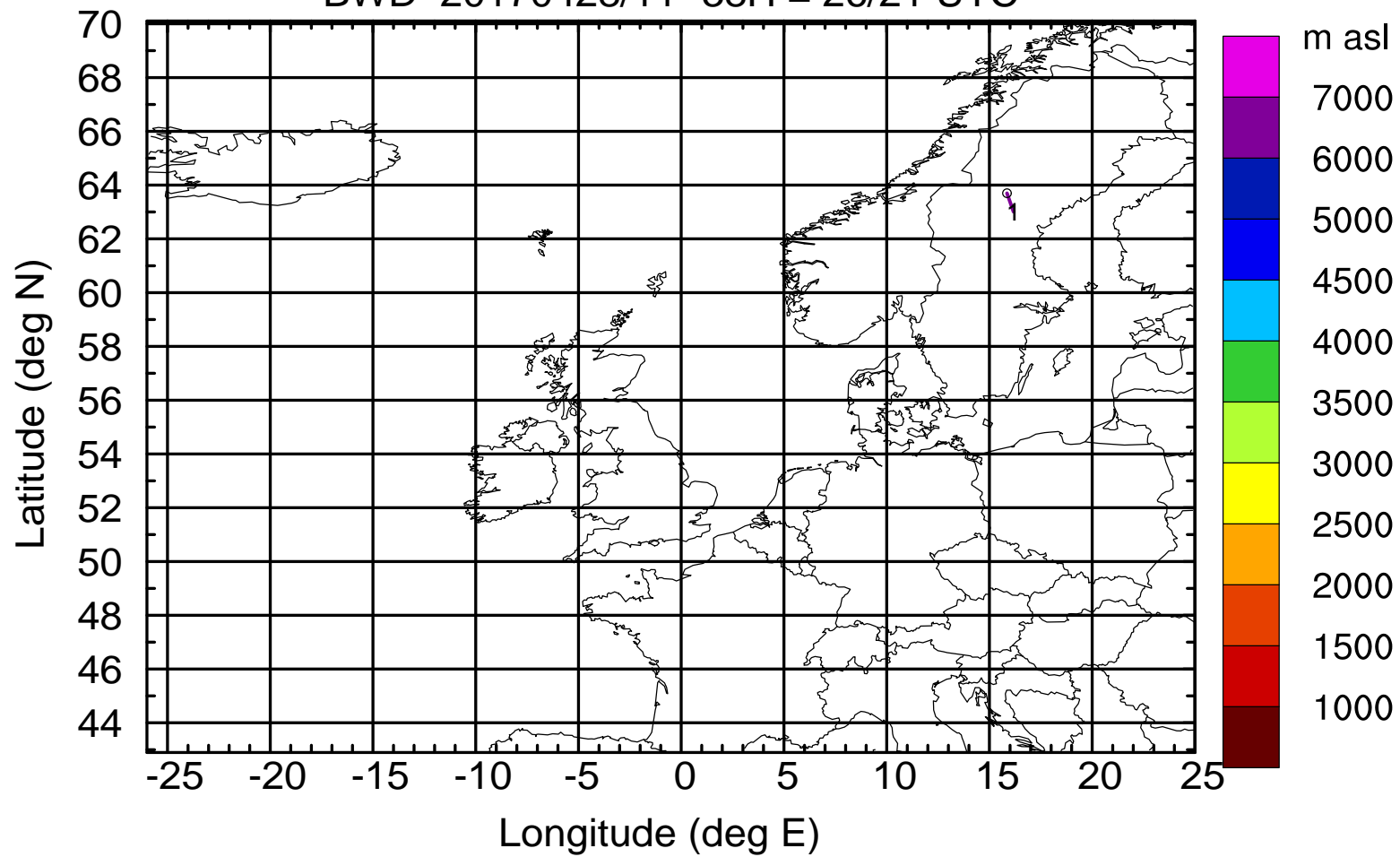
Level #9 of flight 170328a

BWD 20170428/11 -37H = 26/22 UTC



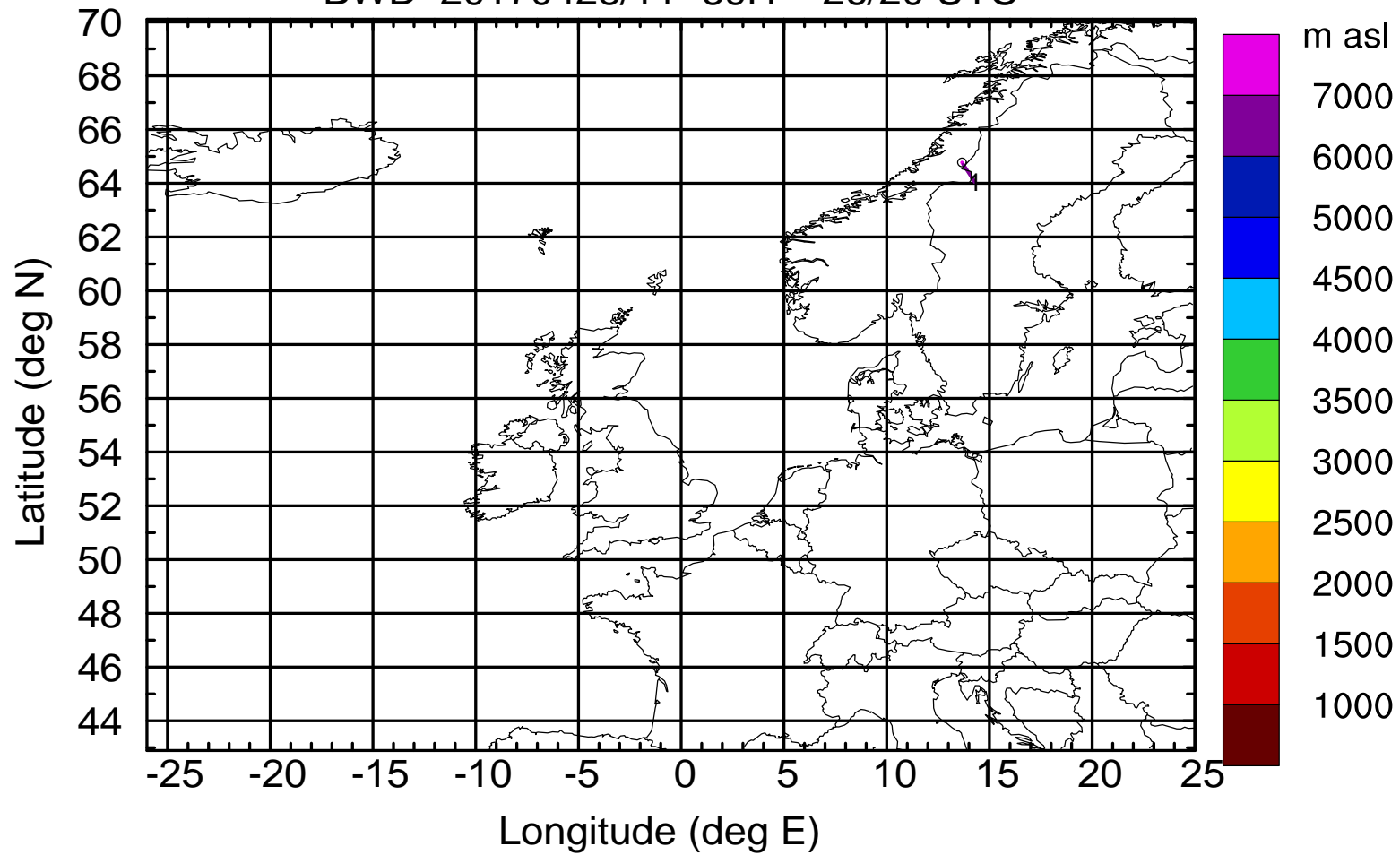
Level #9 of flight 170328a

BWD 20170428/11 -38H = 26/21 UTC



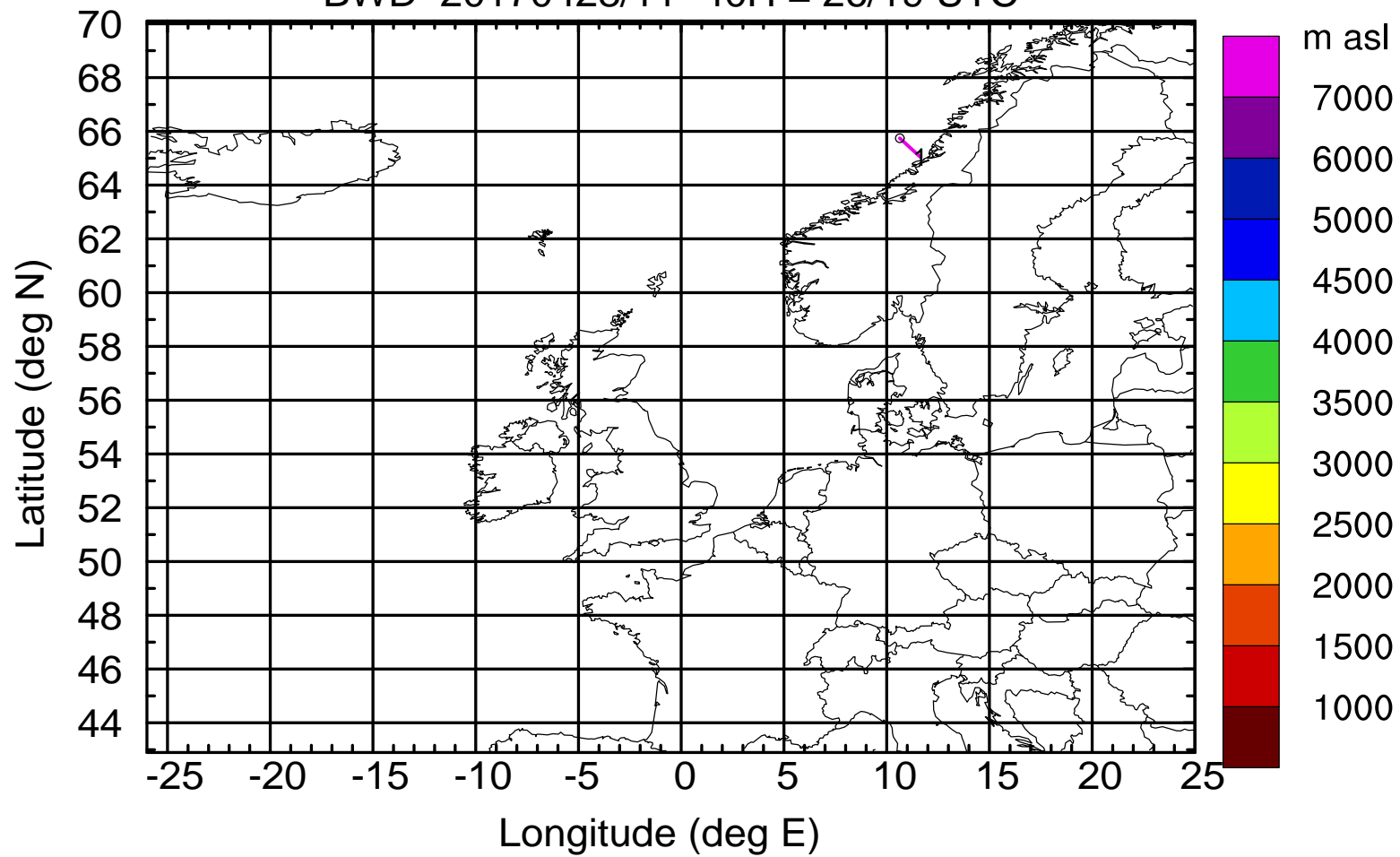
Level #9 of flight 170328a

BWD 20170428/11 -39H = 26/20 UTC



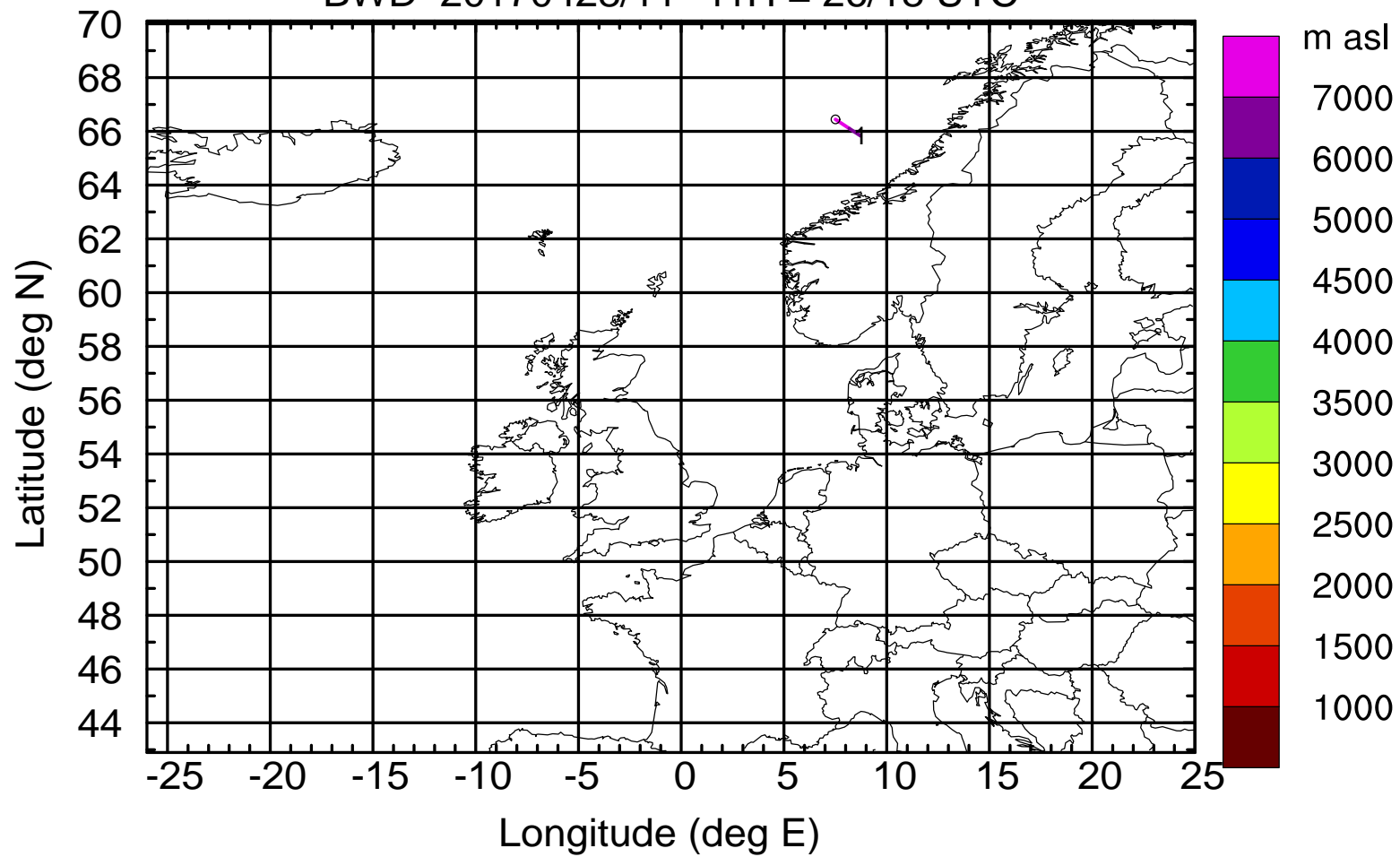
Level #9 of flight 170328a

BWD 20170428/11 -40H = 26/19 UTC



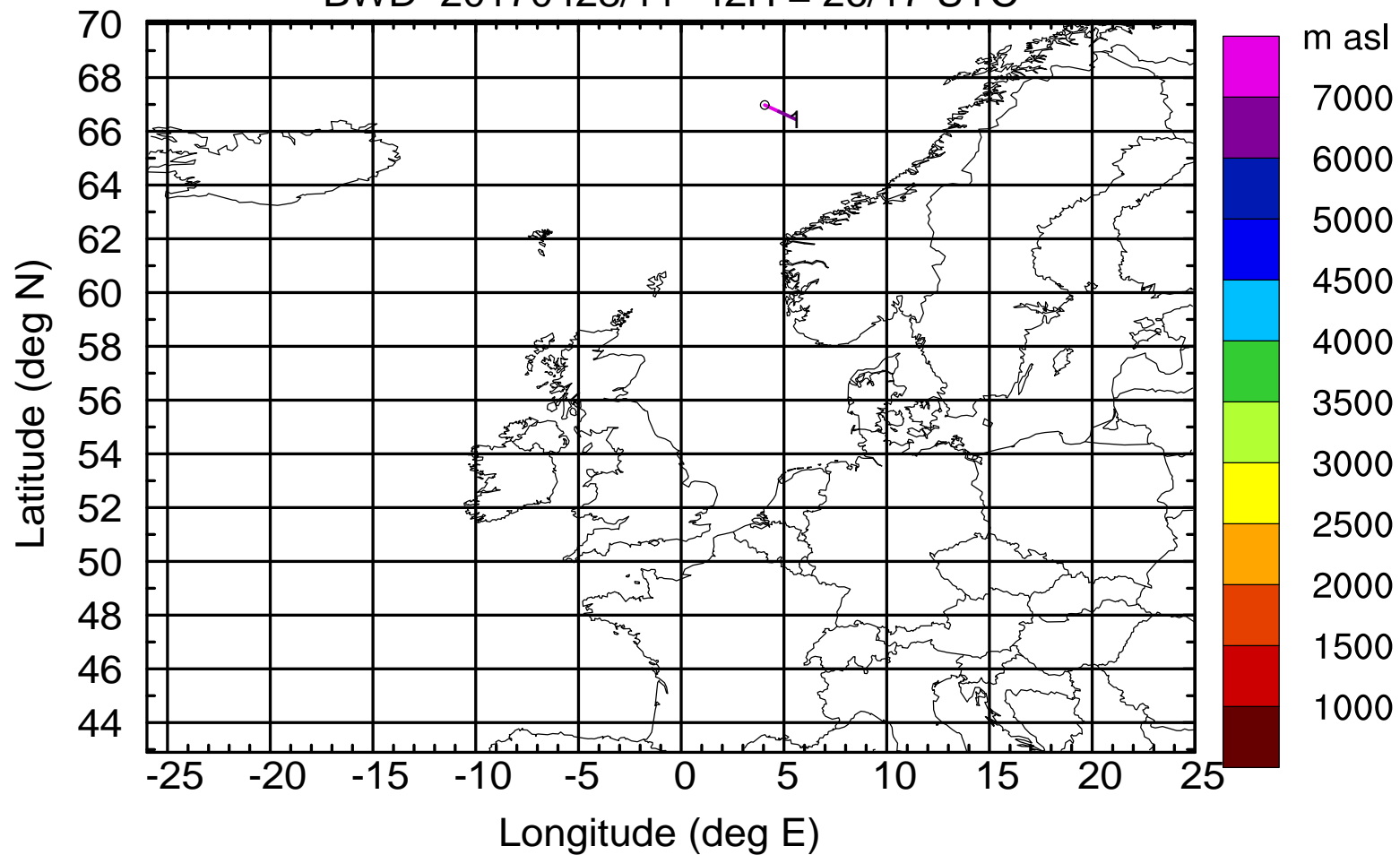
Level #9 of flight 170328a

BWD 20170428/11 -41H = 26/18 UTC



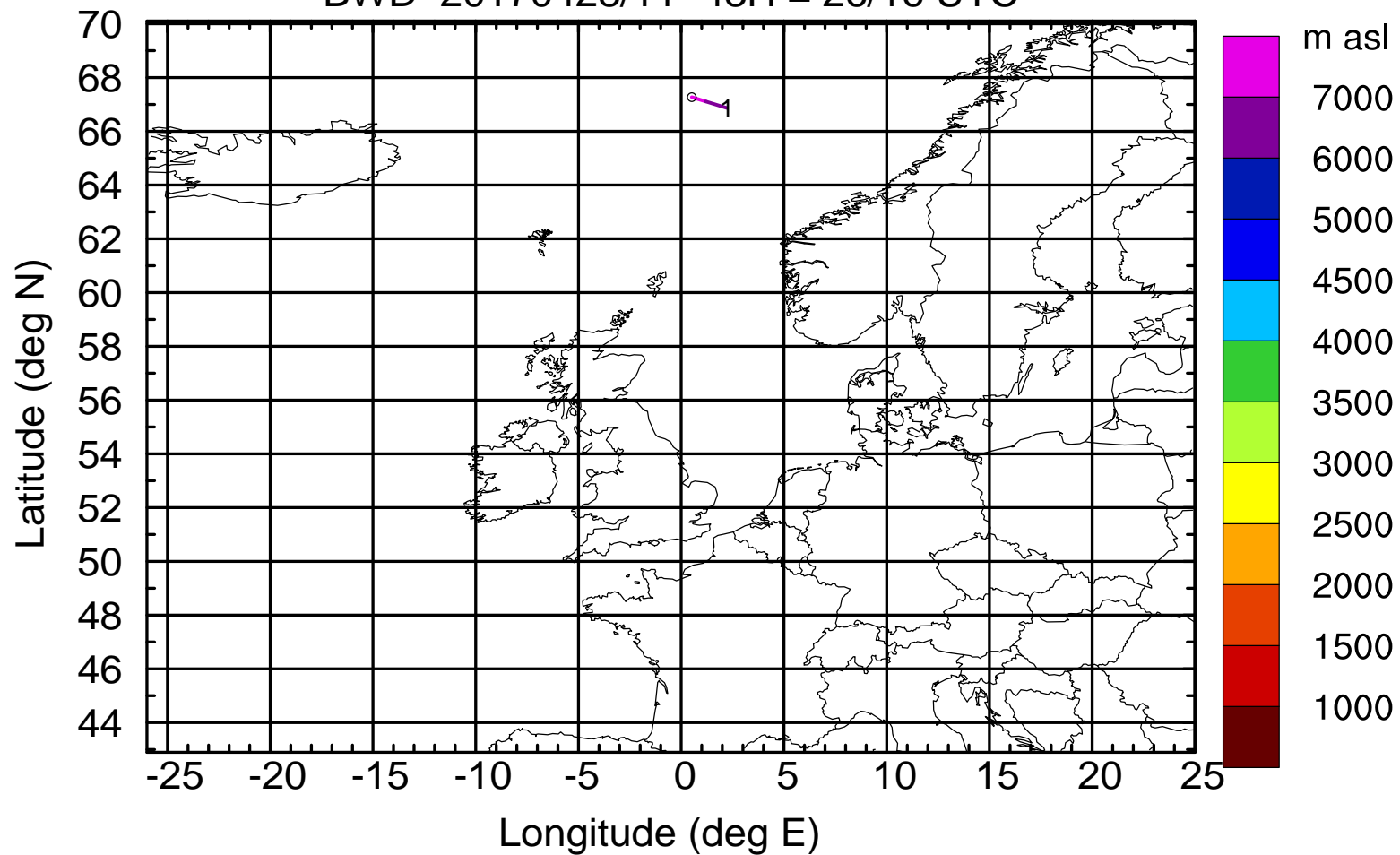
Level #9 of flight 170328a

BWD 20170428/11 -42H = 26/17 UTC



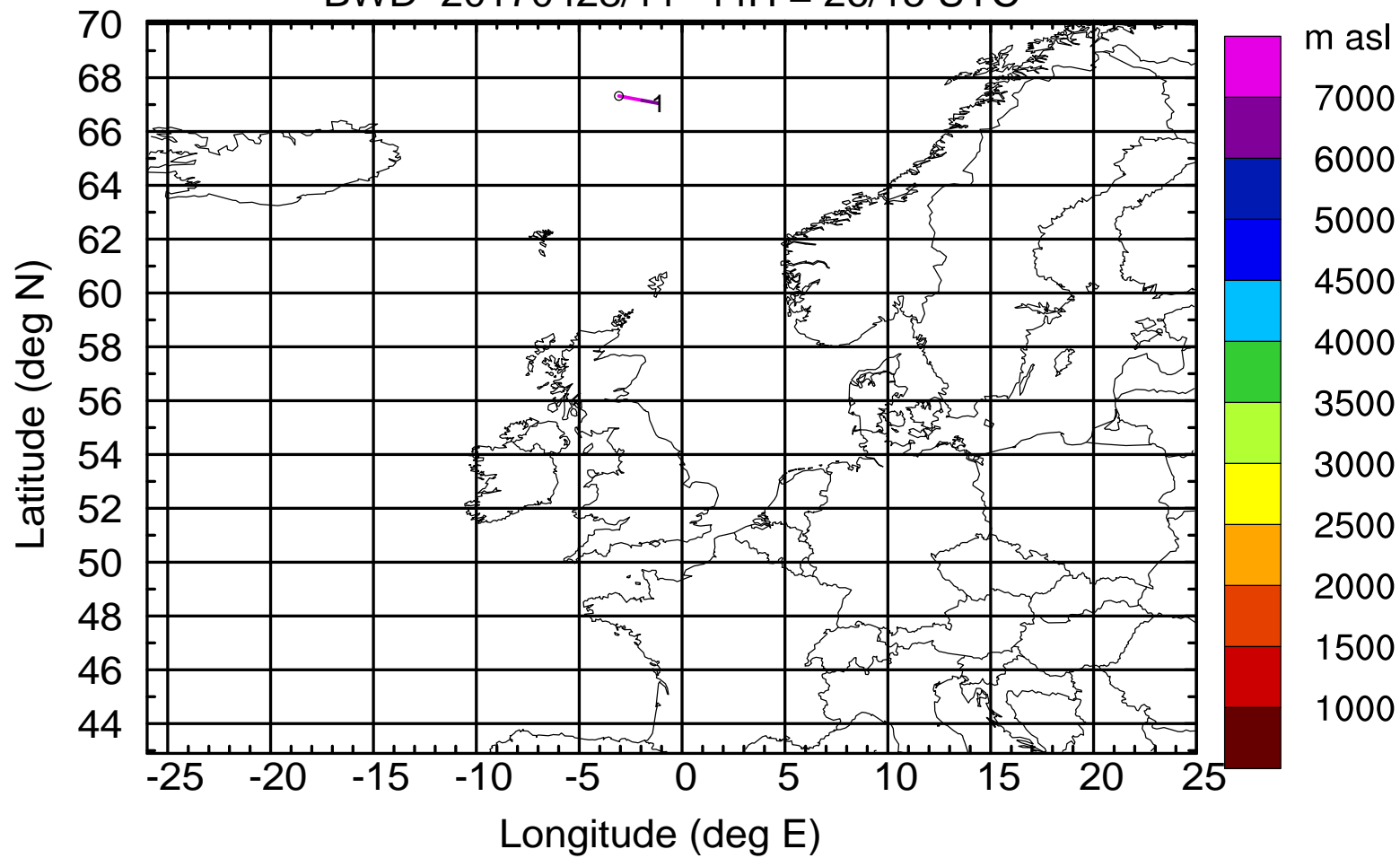
Level #9 of flight 170328a

BWD 20170428/11 -43H = 26/16 UTC



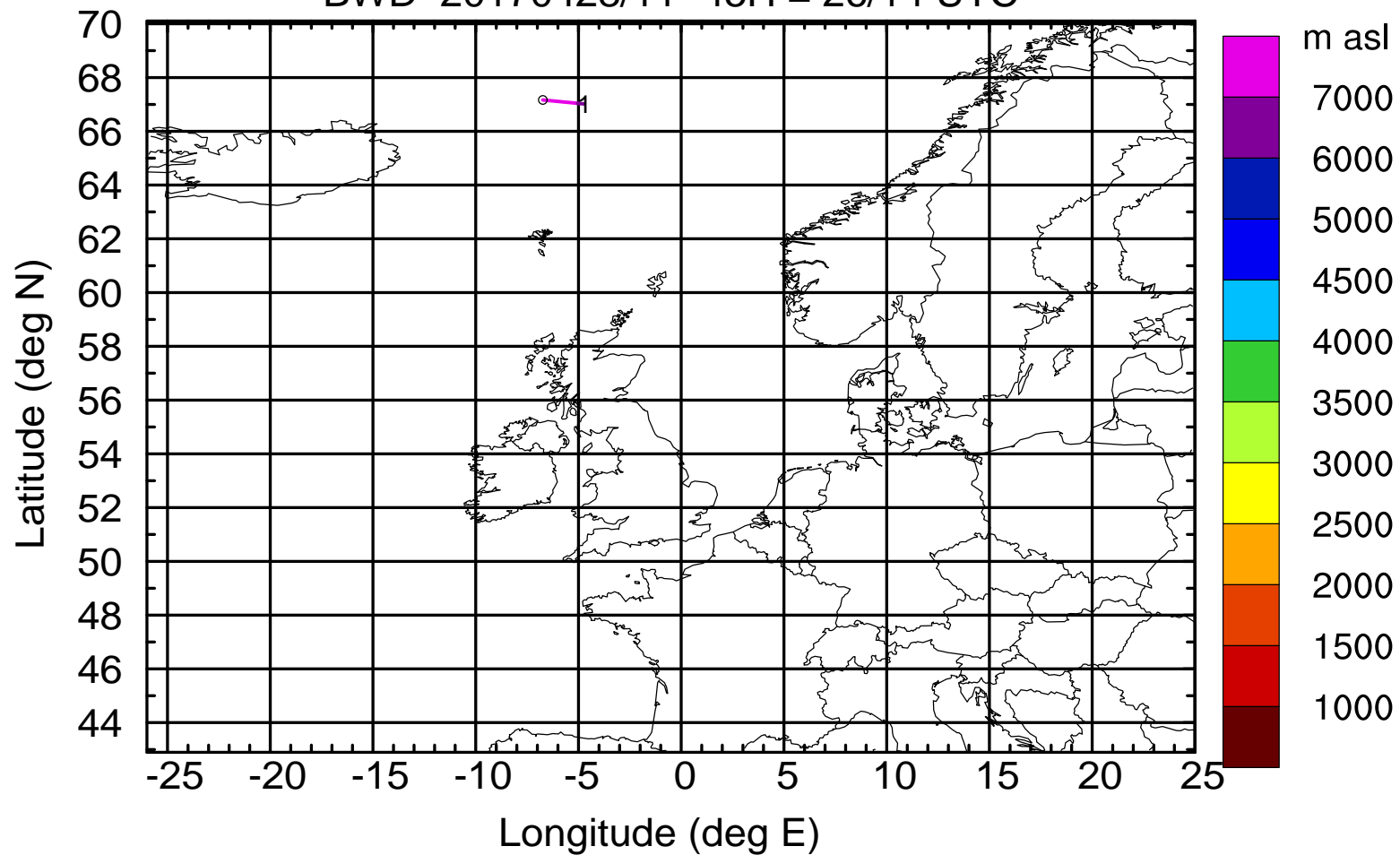
Level #9 of flight 170328a

BWD 20170428/11 -44H = 26/15 UTC



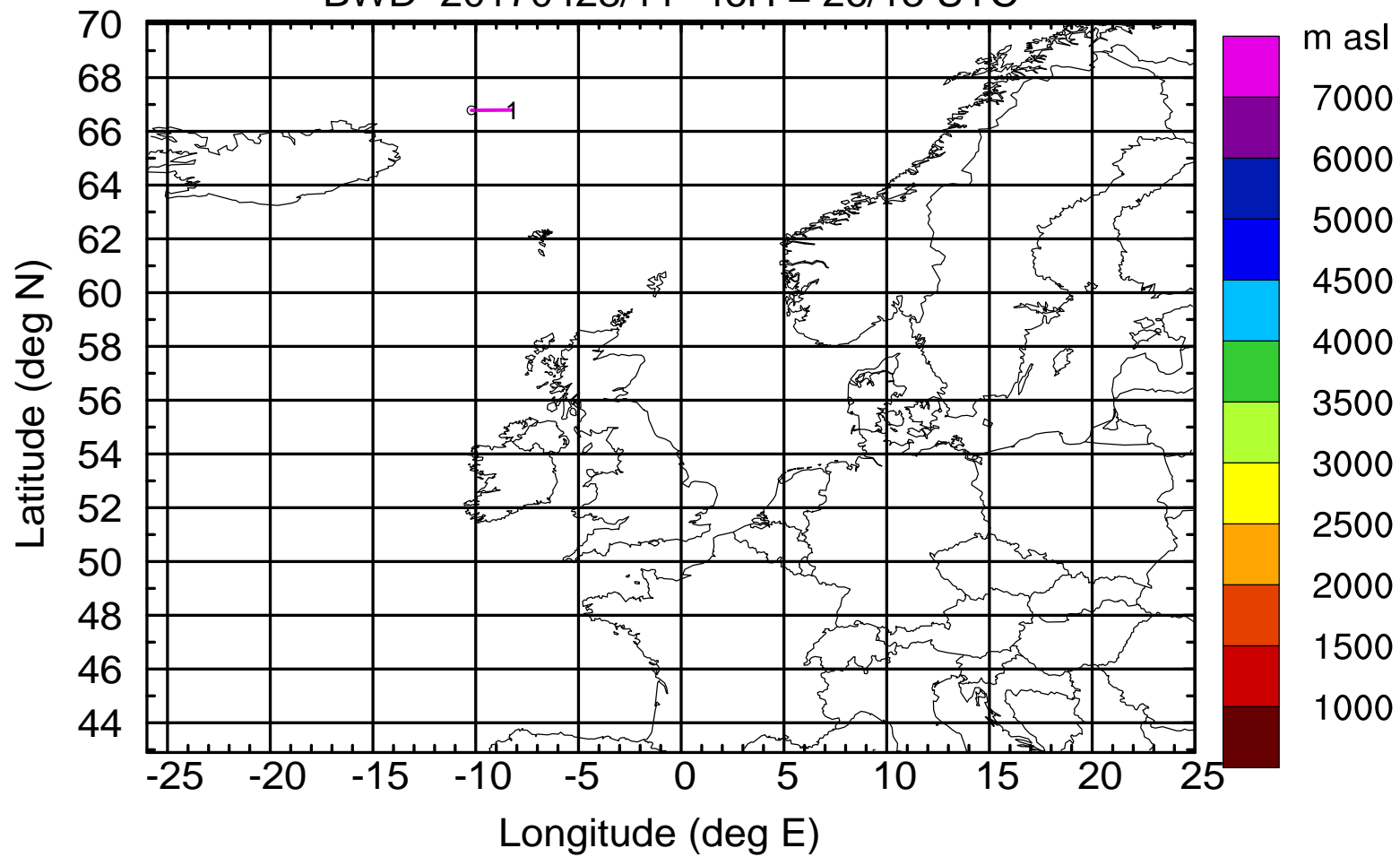
Level #9 of flight 170328a

BWD 20170428/11 -45H = 26/14 UTC



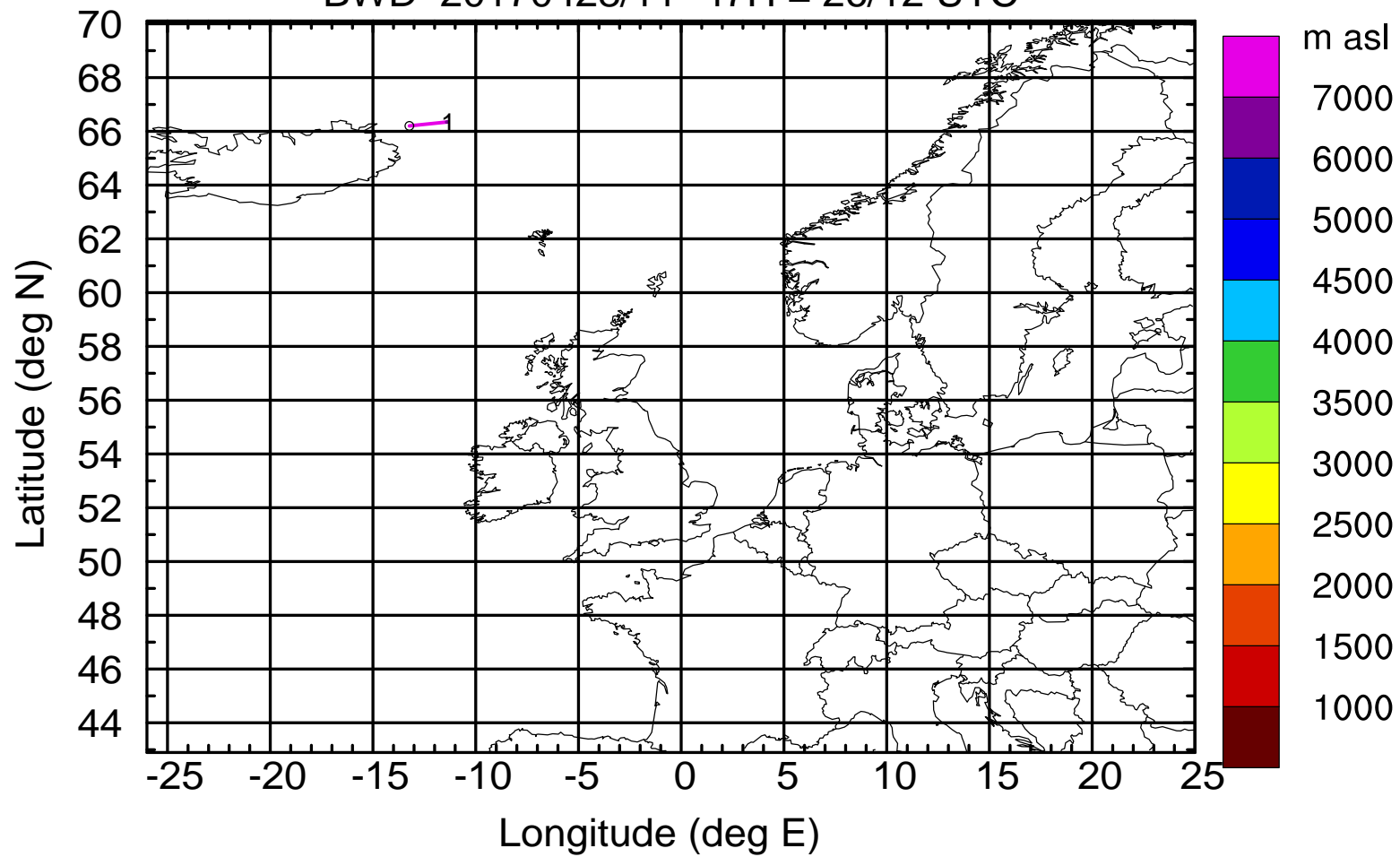
Level #9 of flight 170328a

BWD 20170428/11 -46H = 26/13 UTC



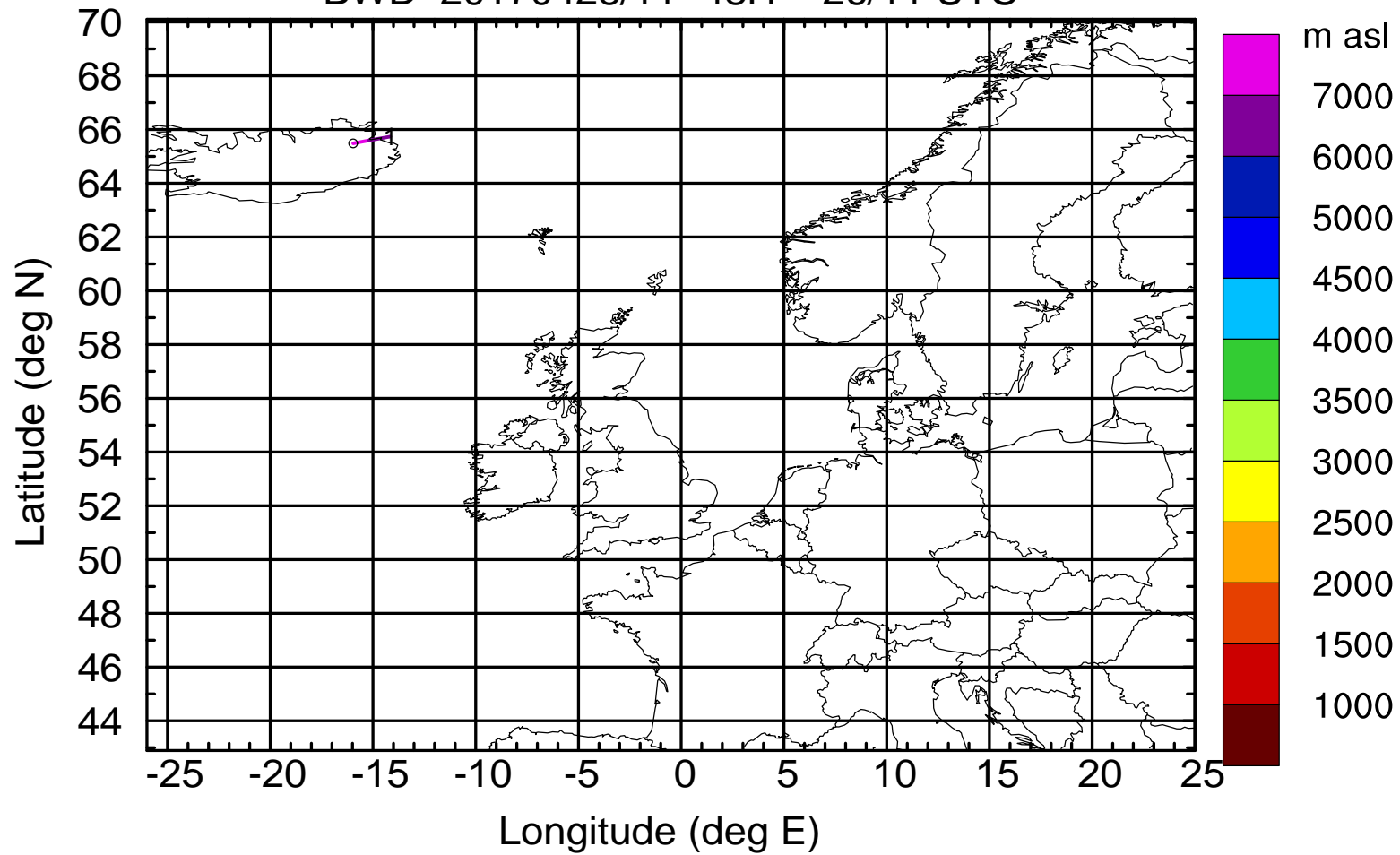
Level #9 of flight 170328a

BWD 20170428/11 -47H = 26/12 UTC



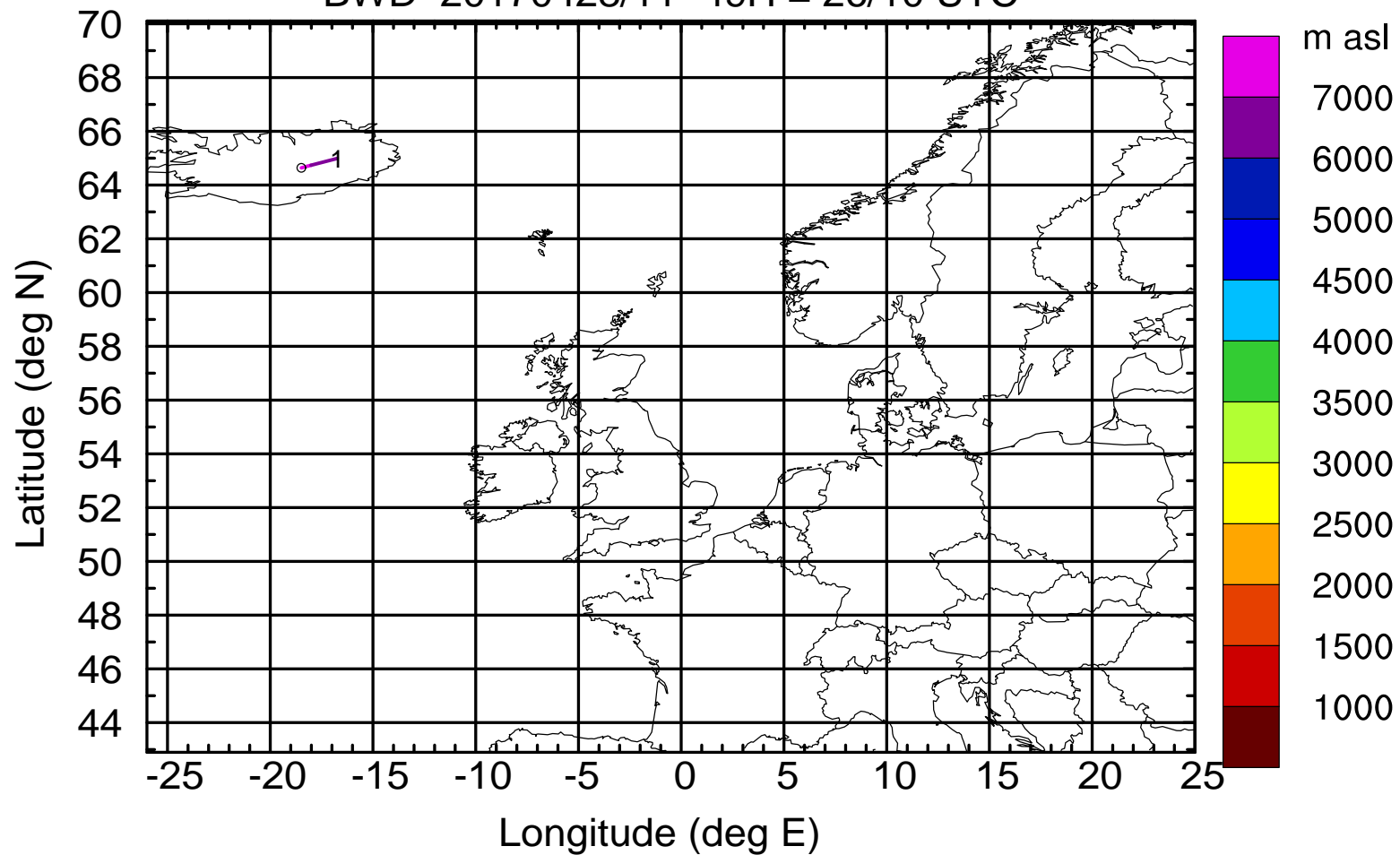
Level #9 of flight 170328a

BWD 20170428/11 -48H = 26/11 UTC



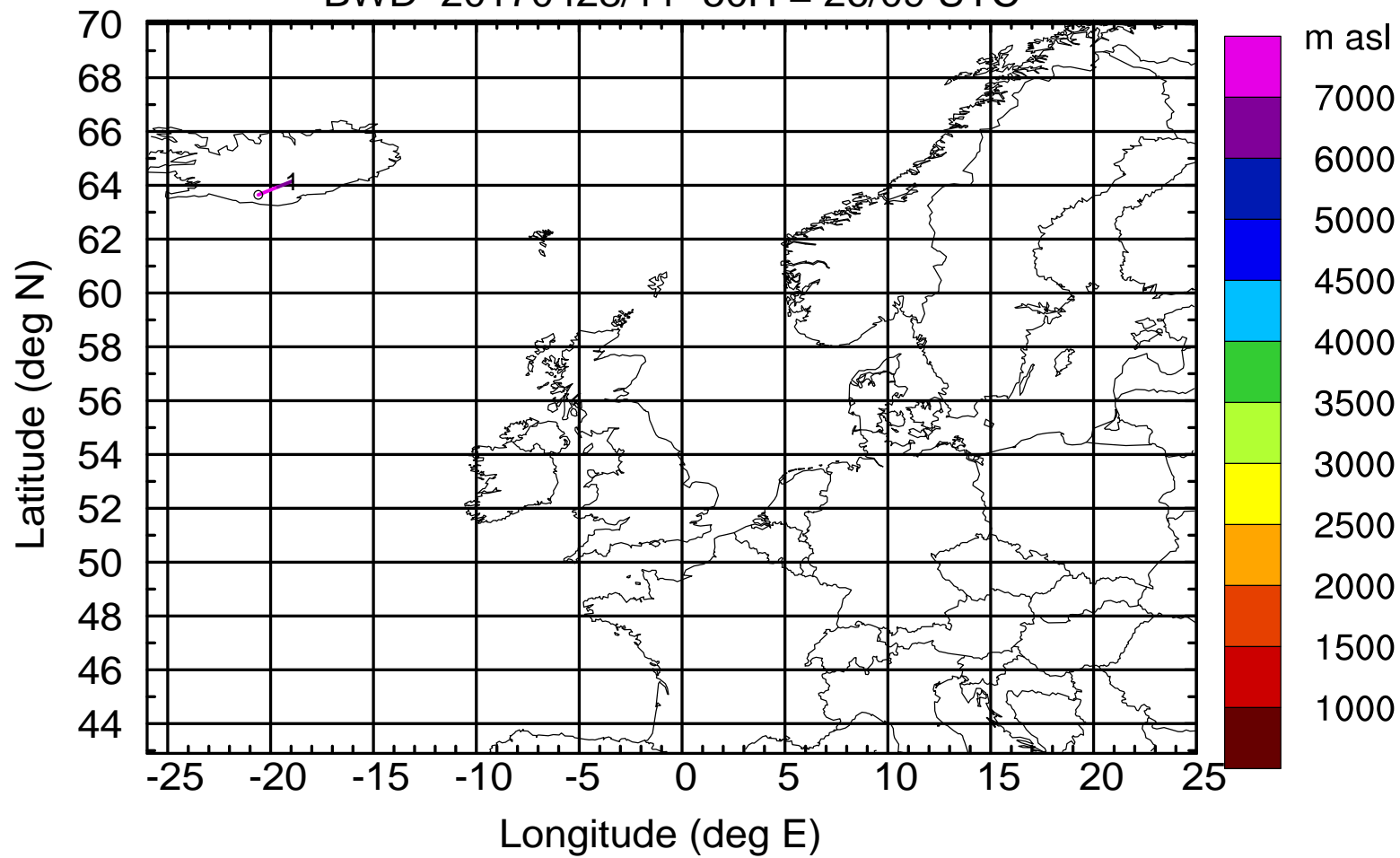
Level #9 of flight 170328a

BWD 20170428/11 -49H = 26/10 UTC



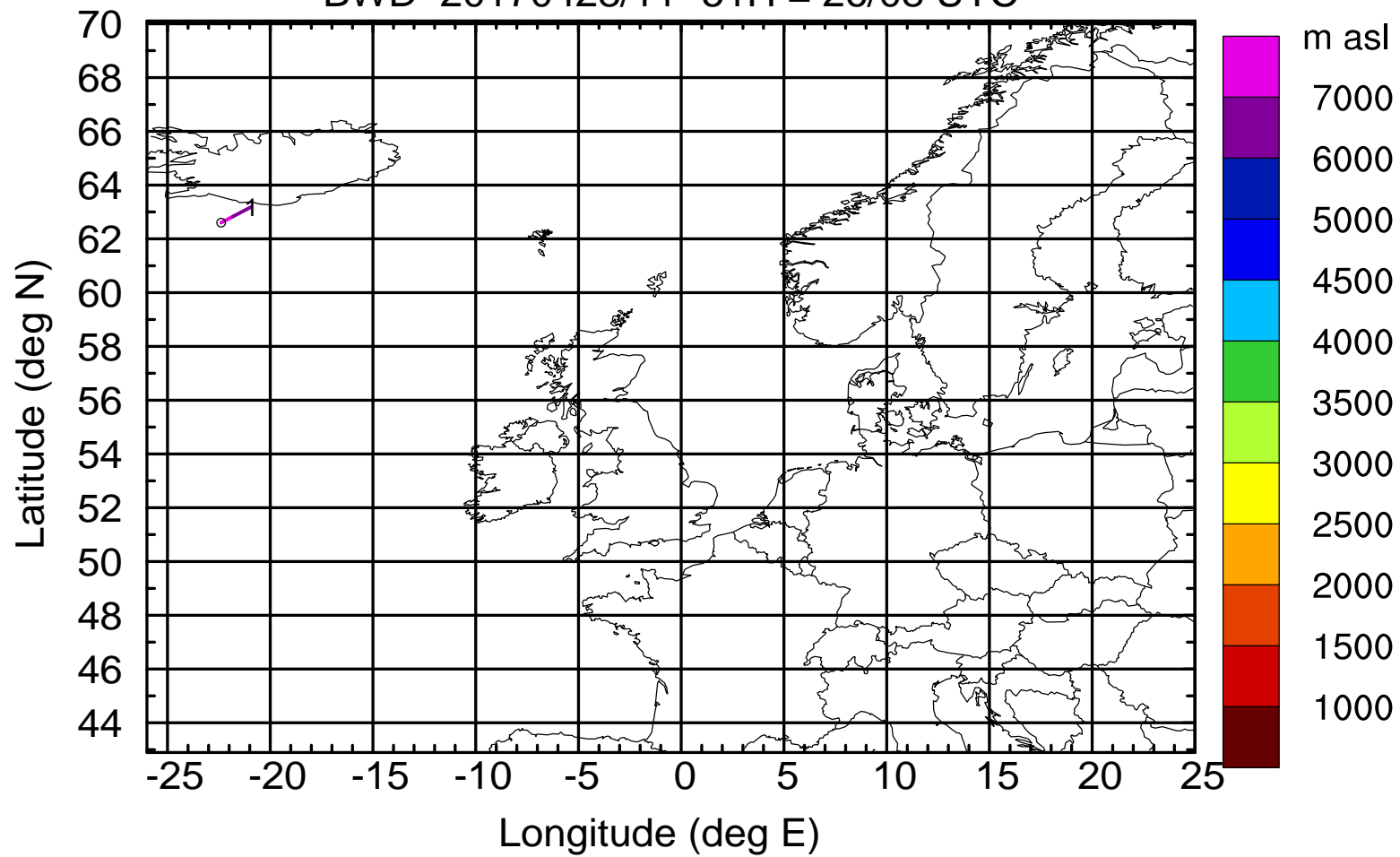
Level #9 of flight 170328a

BWD 20170428/11 -50H = 26/09 UTC



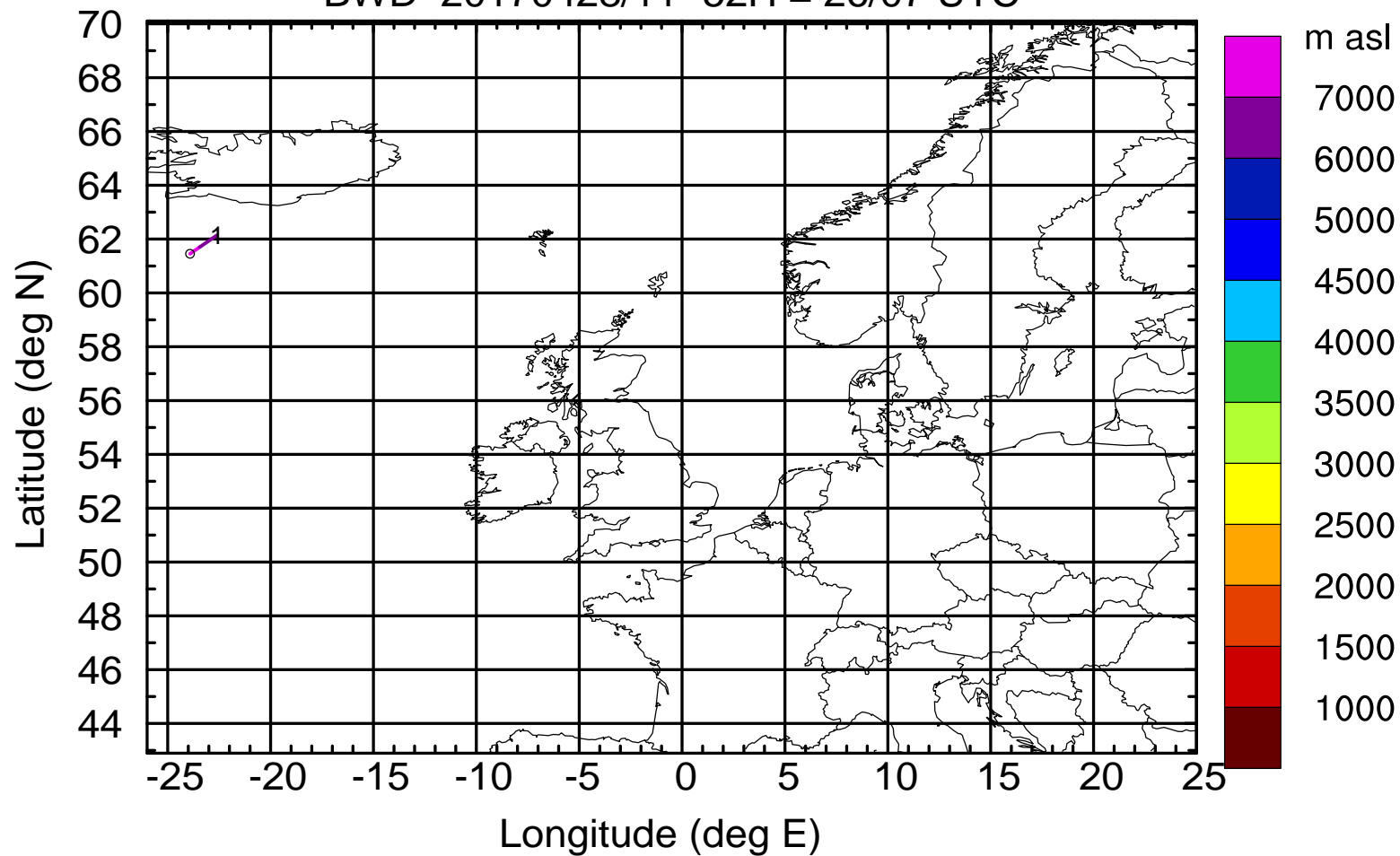
Level #9 of flight 170328a

BWD 20170428/11 -51H = 26/08 UTC



Level #9 of flight 170328a

BWD 20170428/11 -52H = 26/07 UTC



Level #9 of flight 170328a

BWD 20170428/11 -52H = 26/07 UTC

