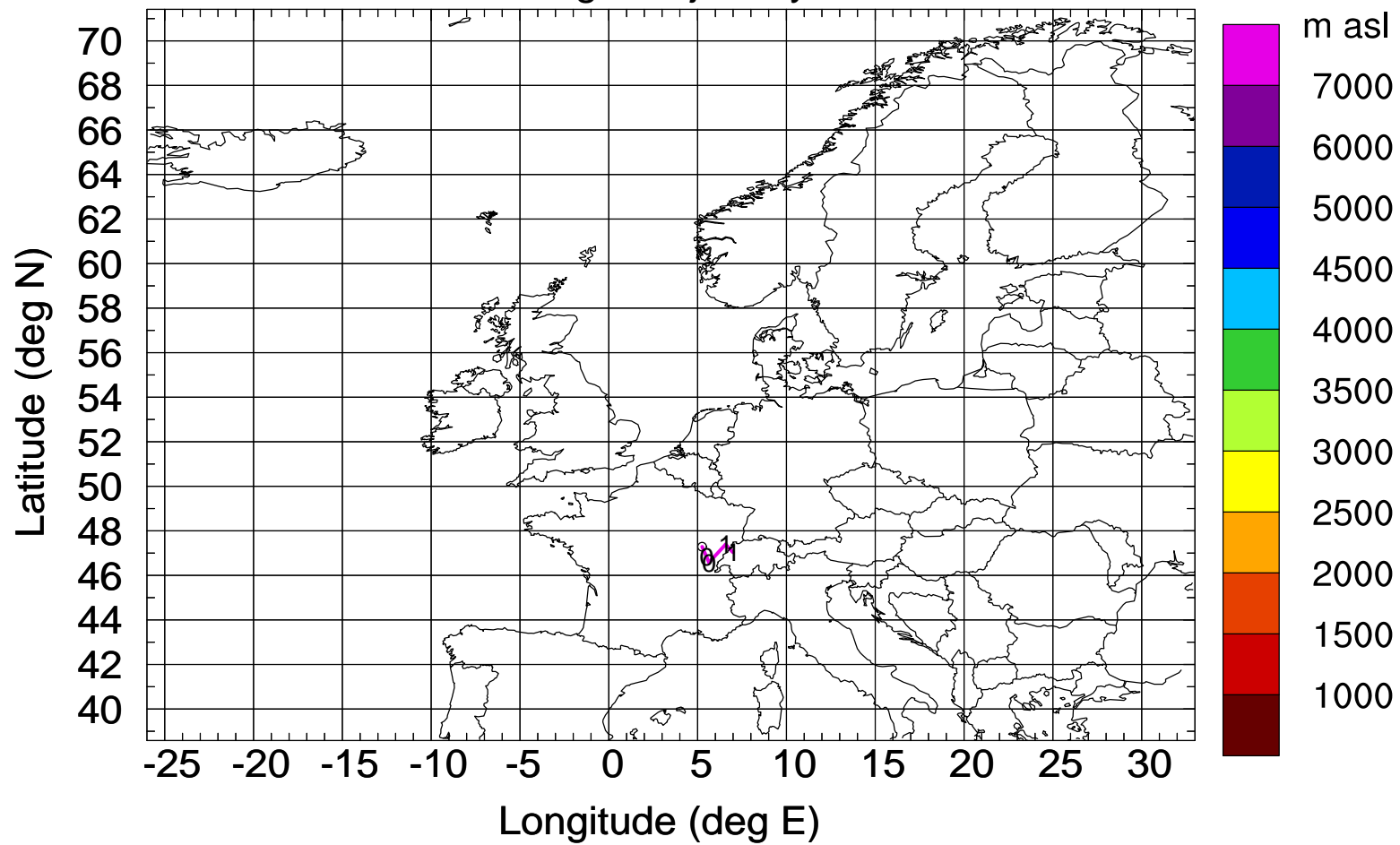


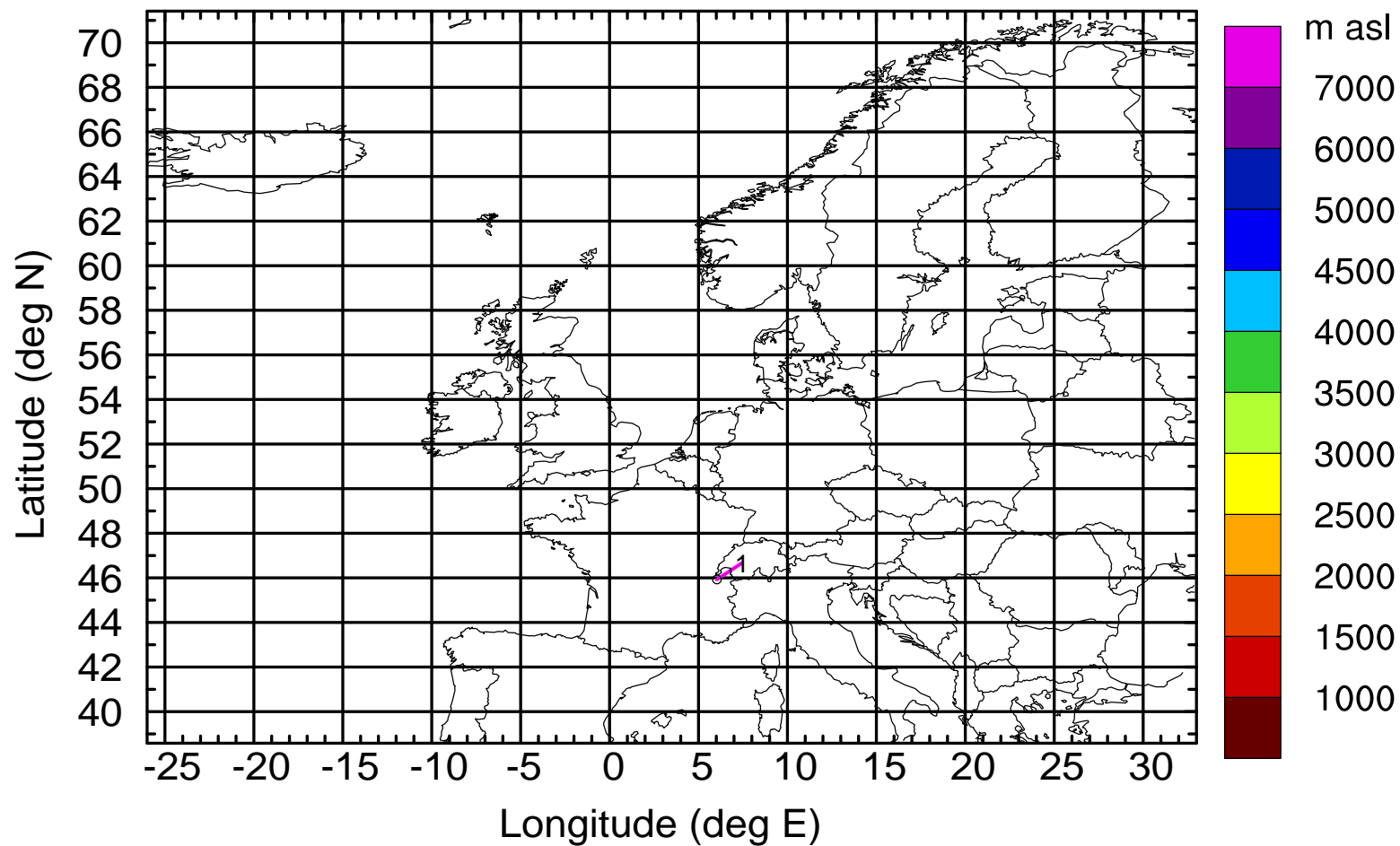
Level #2 of flight 170328a

Flight trajectory



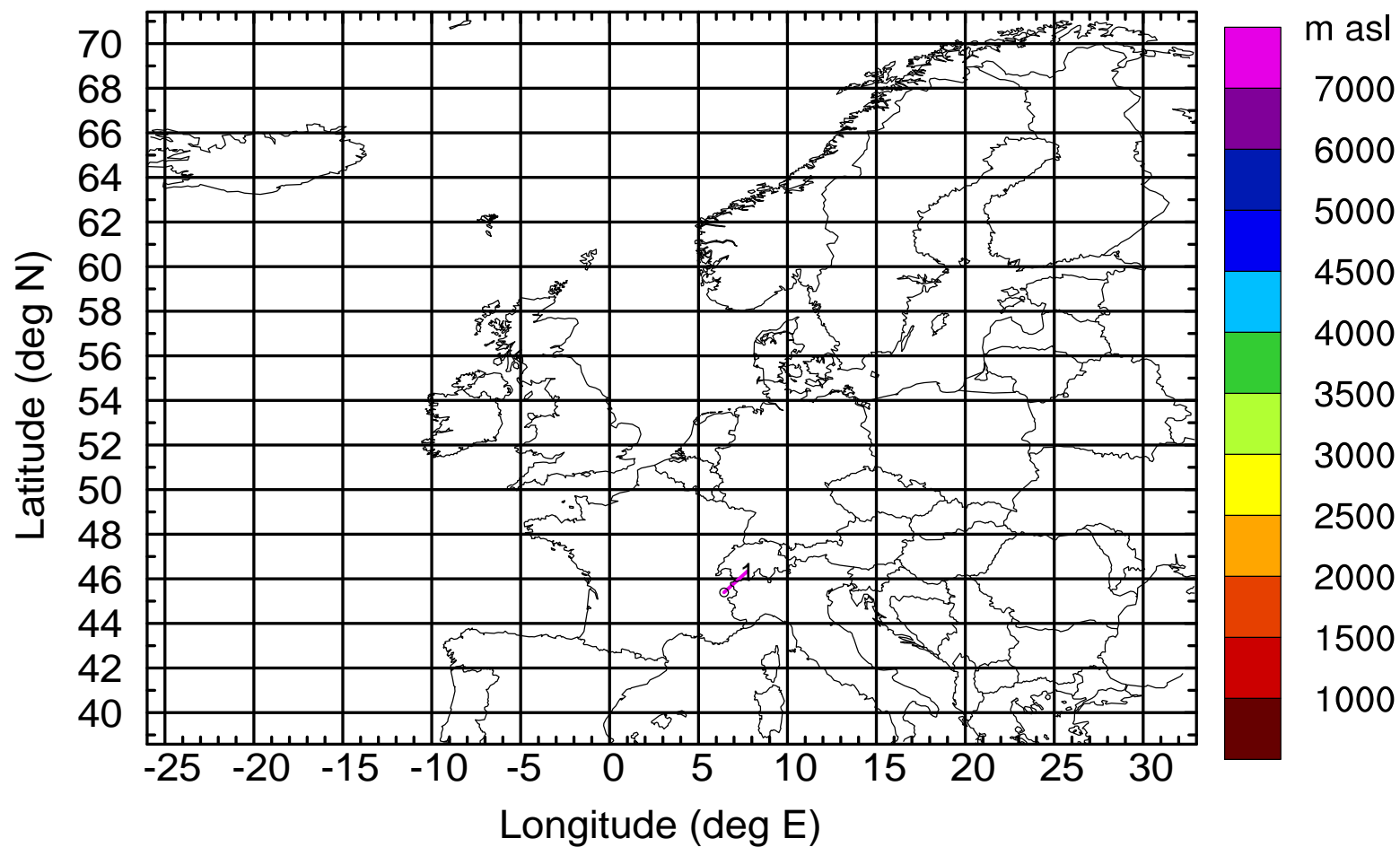
Level #2 of flight 170328a

BWD 20170428/09 -01H = 28/08 UTC



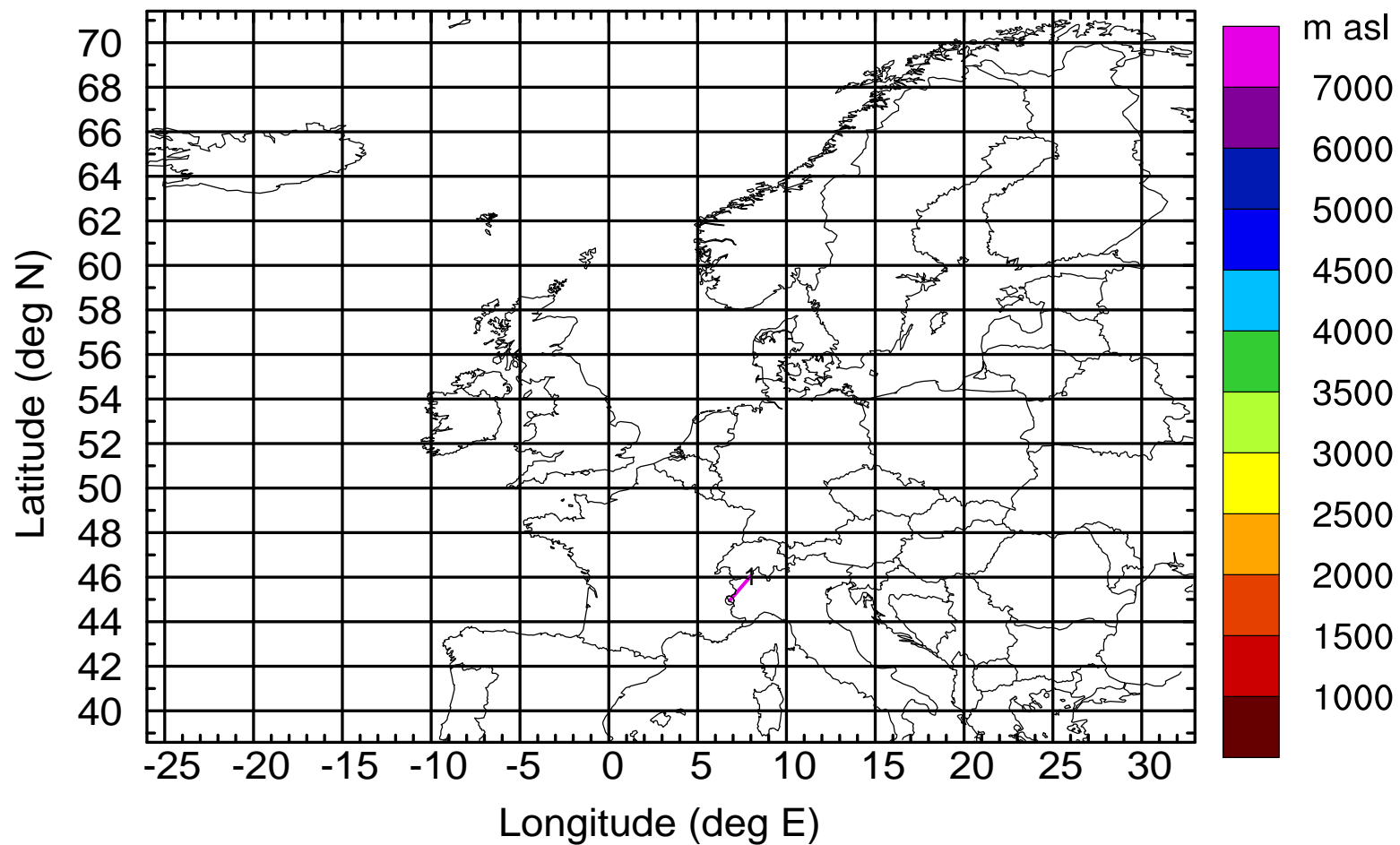
Level #2 of flight 170328a

BWD 20170428/09 -02H = 28/07 UTC



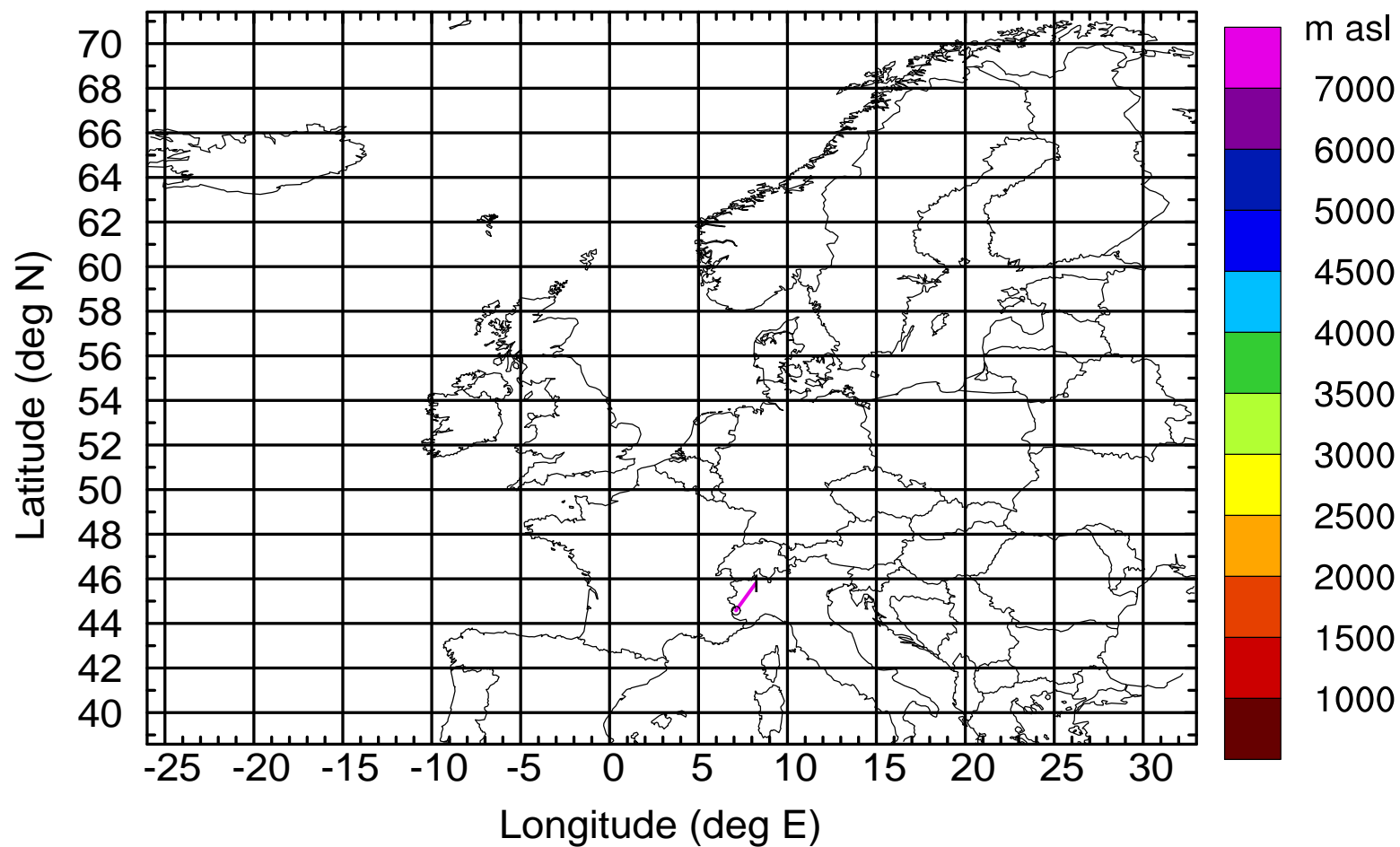
Level #2 of flight 170328a

BWD 20170428/09 -03H = 28/06 UTC



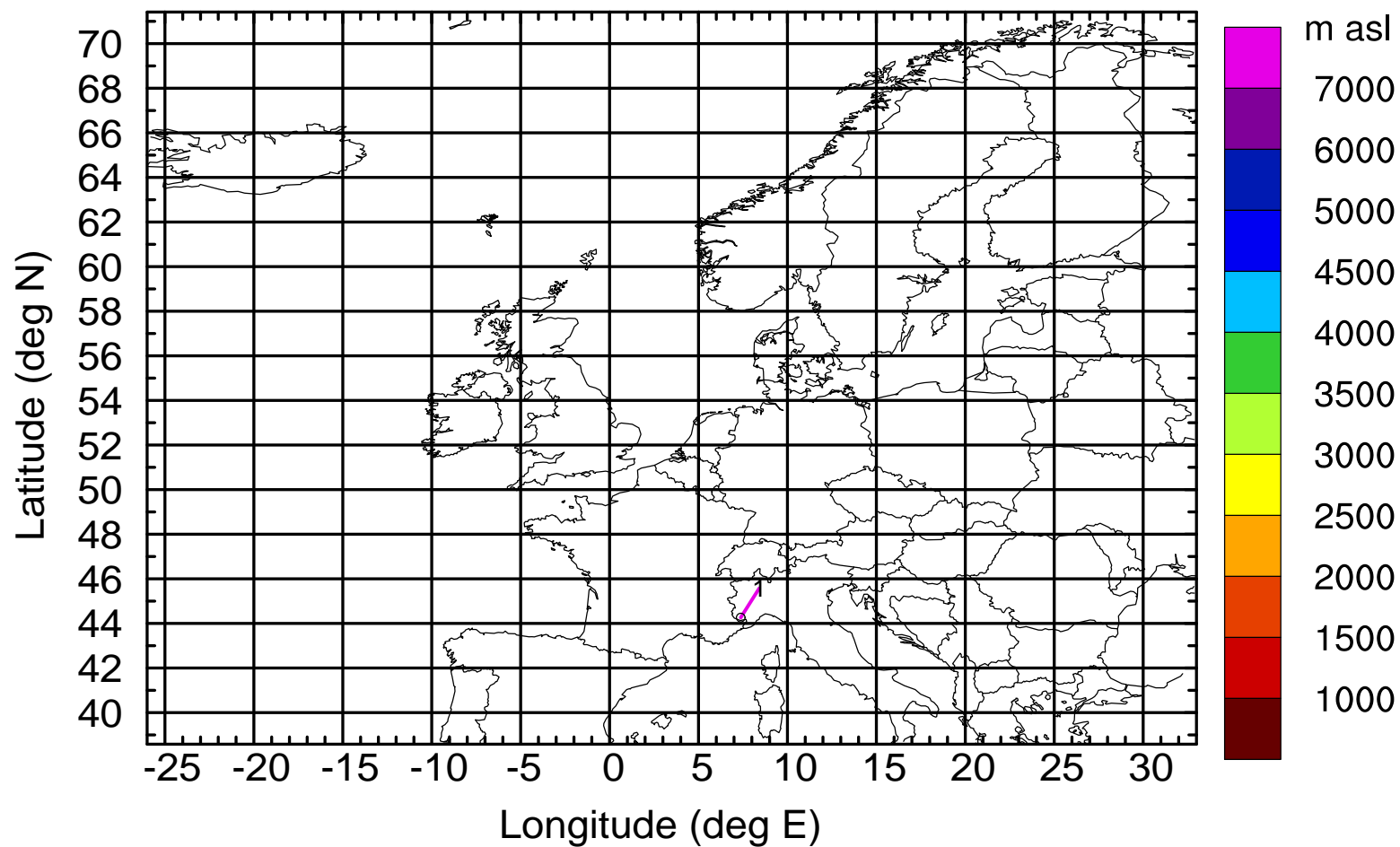
Level #2 of flight 170328a

BWD 20170428/09 -04H = 28/05 UTC



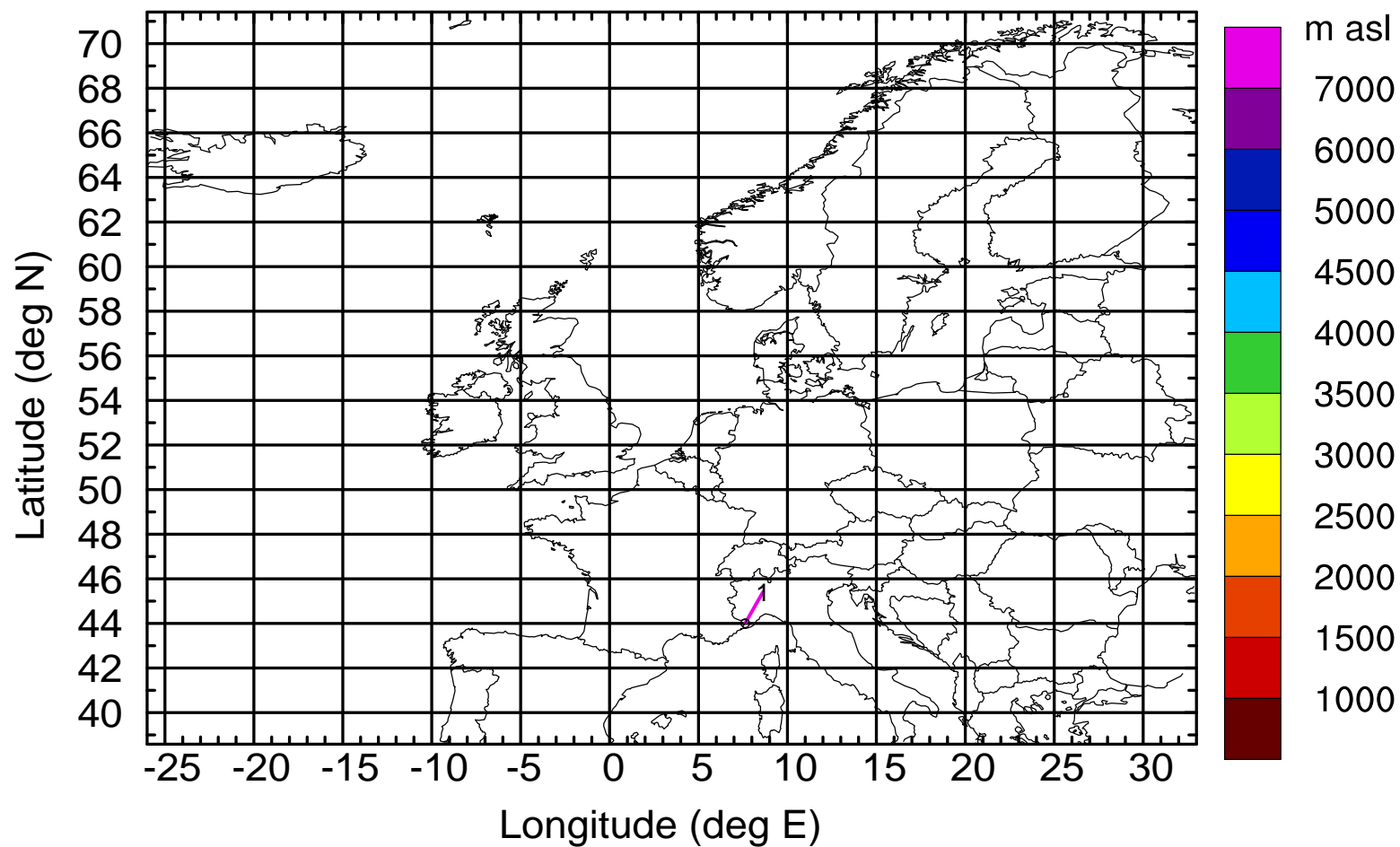
Level #2 of flight 170328a

BWD 20170428/09 -05H = 28/04 UTC



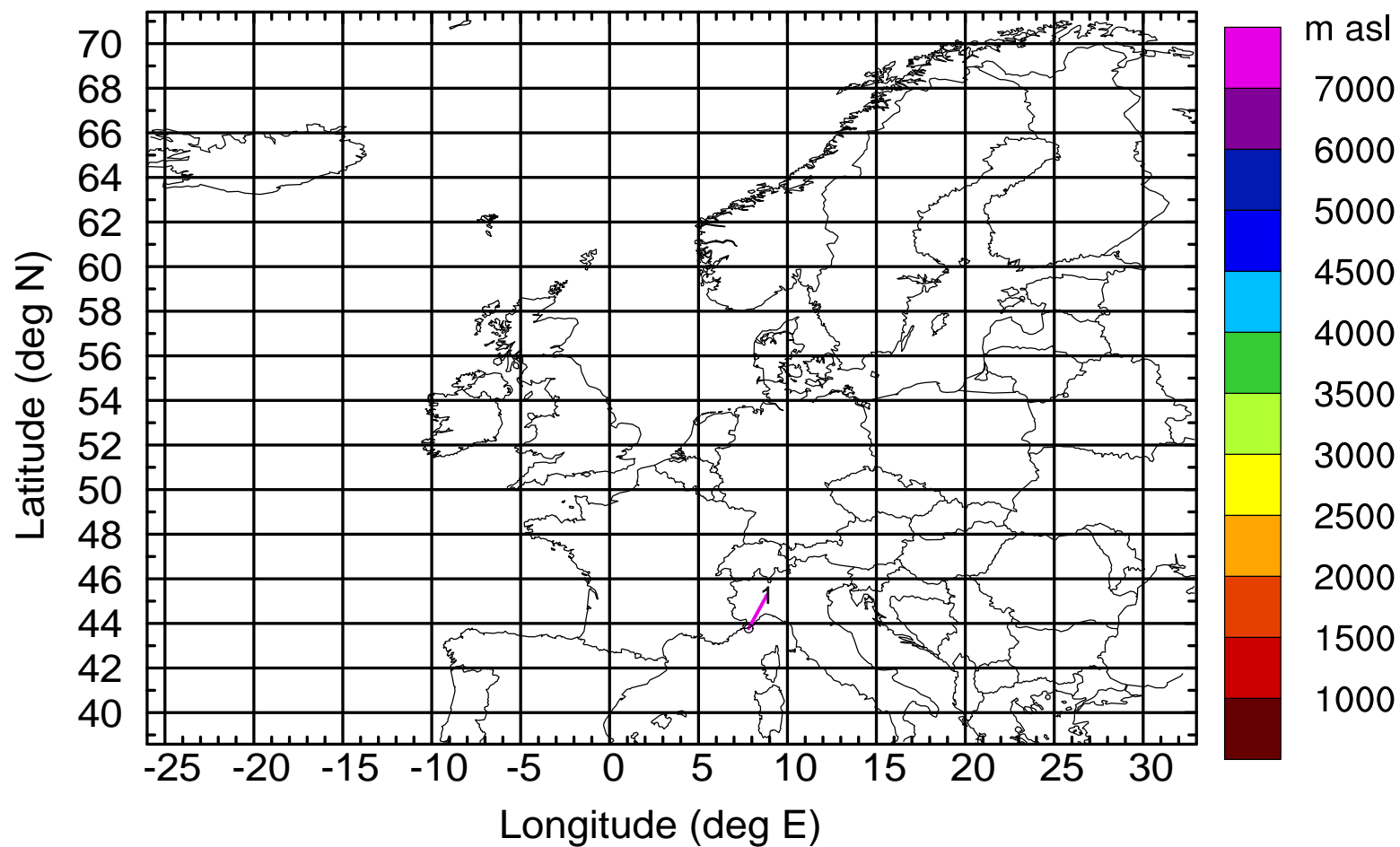
Level #2 of flight 170328a

BWD 20170428/09 -06H = 28/03 UTC



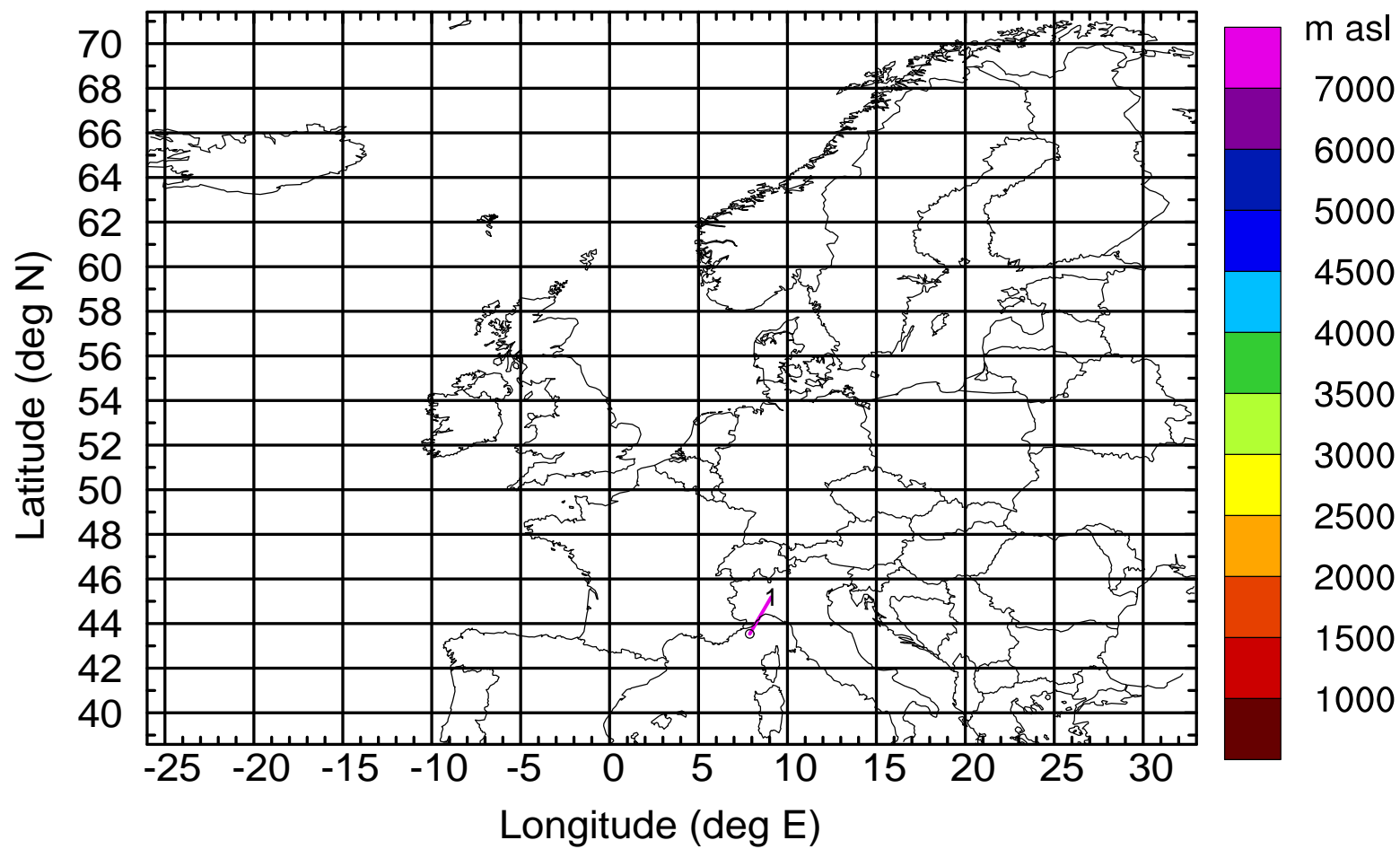
Level #2 of flight 170328a

BWD 20170428/09 -07H = 28/02 UTC



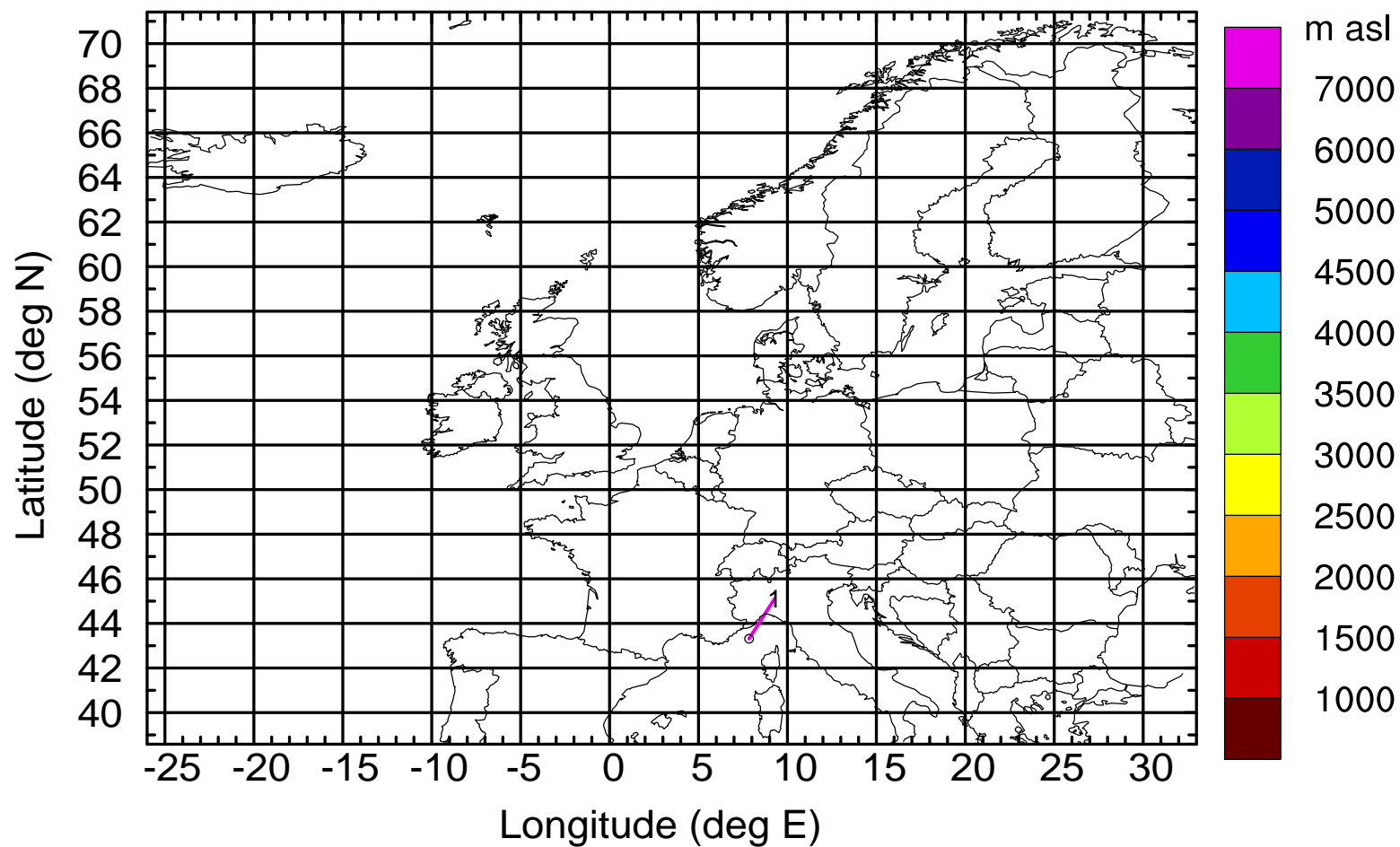
Level #2 of flight 170328a

BWD 20170428/09 -08H = 28/01 UTC



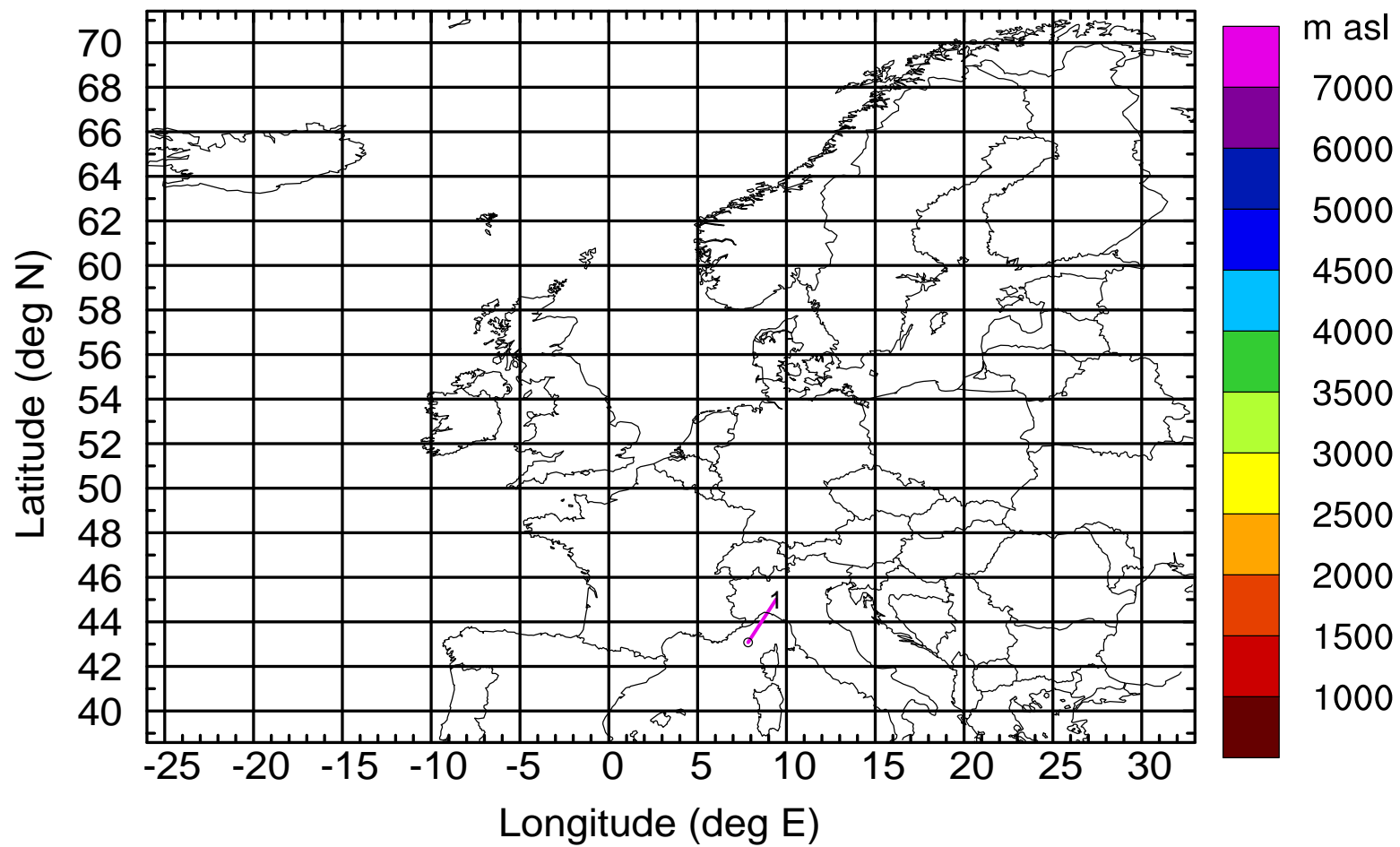
Level #2 of flight 170328a

BWD 20170428/09 -09H = 28/00 UTC



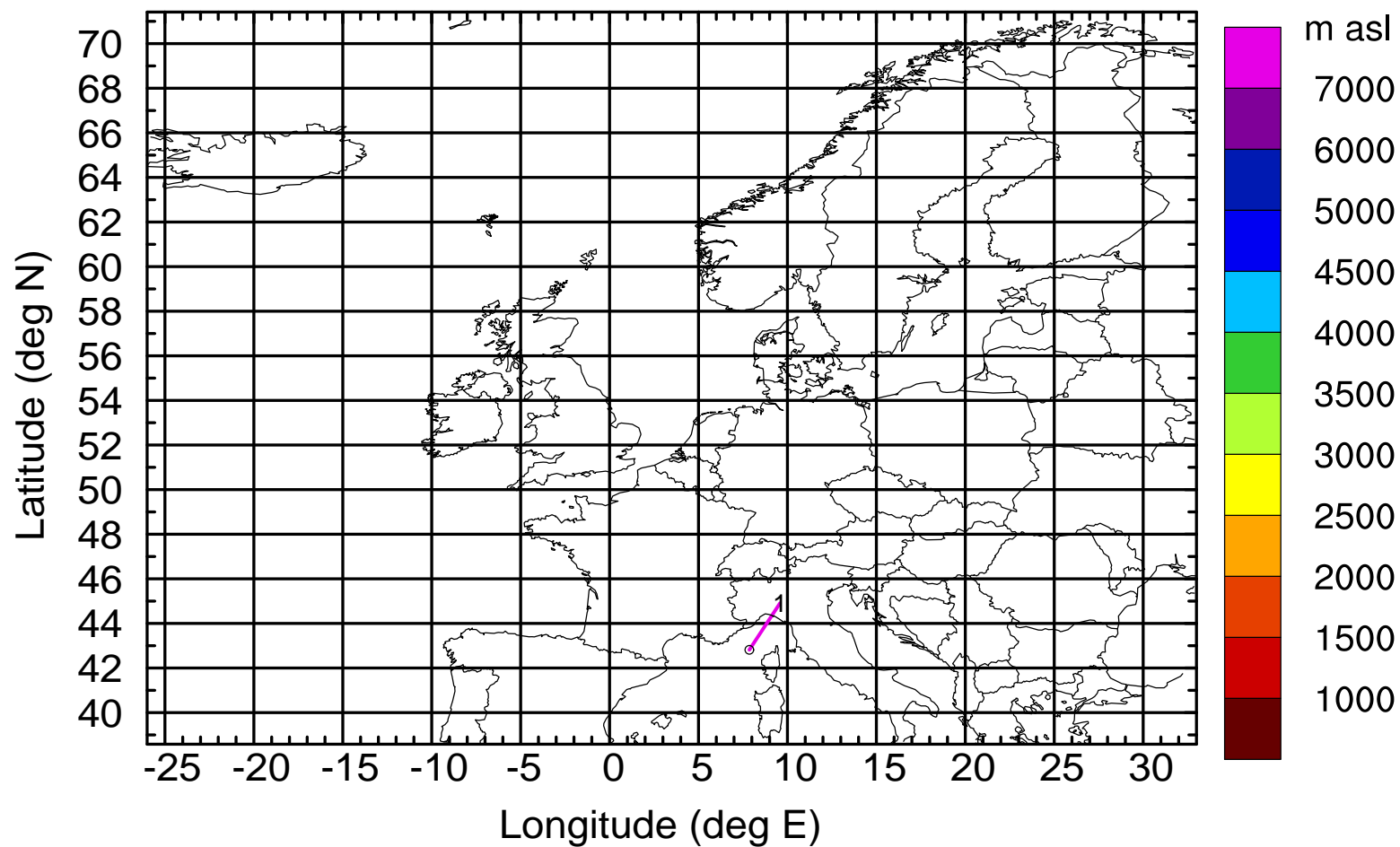
Level #2 of flight 170328a

BWD 20170428/09 -10H = 27/23 UTC



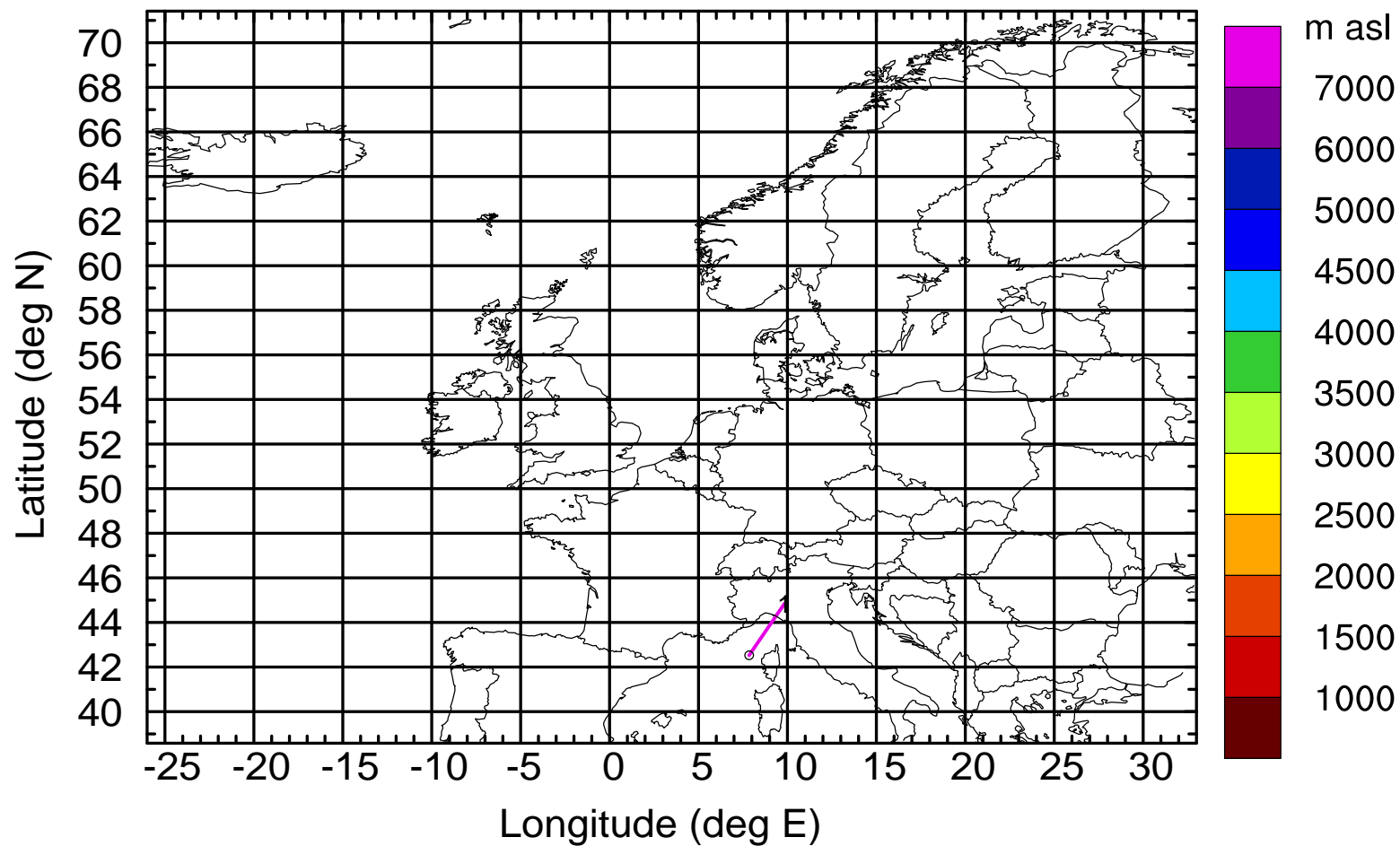
Level #2 of flight 170328a

BWD 20170428/09 -11H = 27/22 UTC



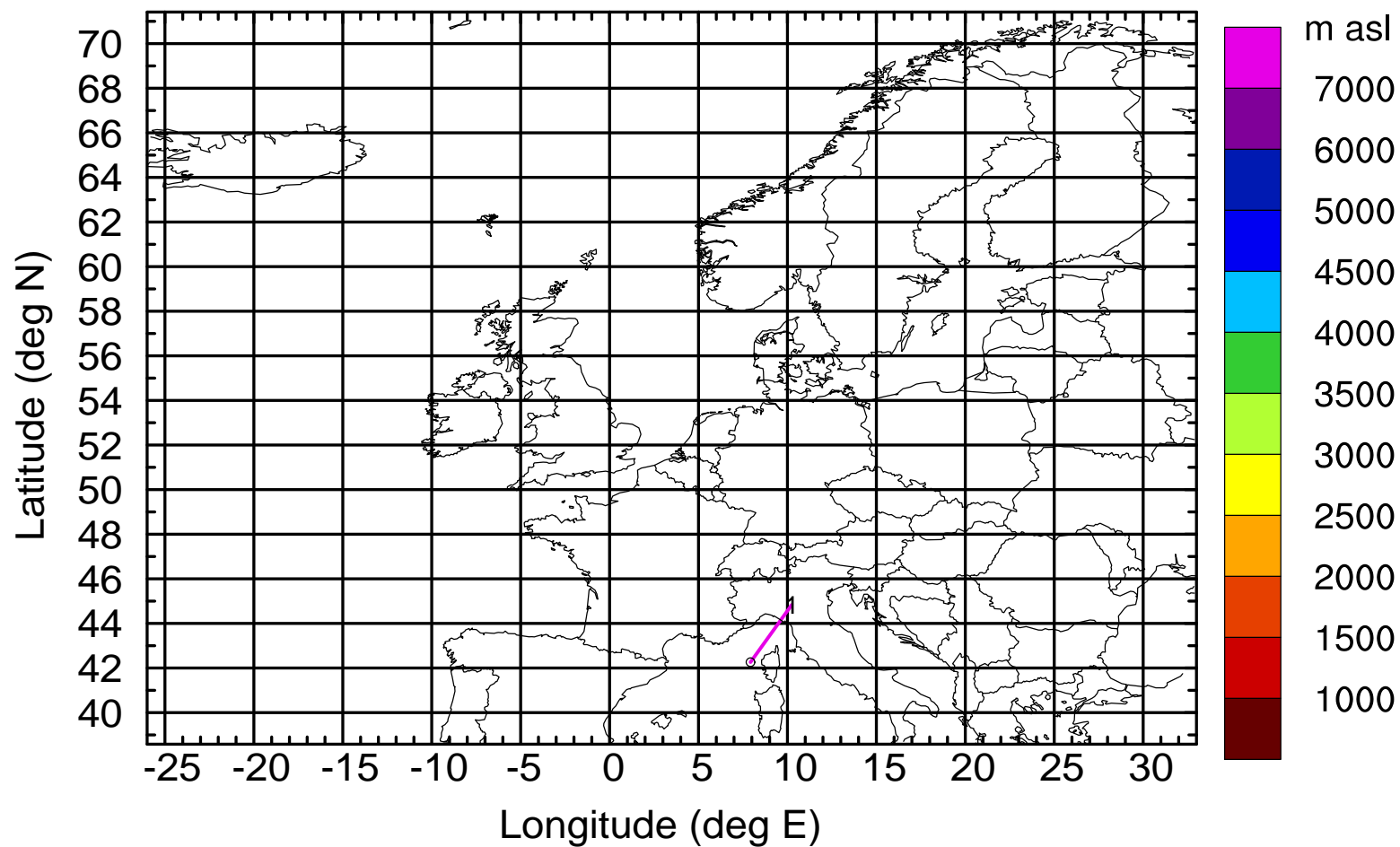
Level #2 of flight 170328a

BWD 20170428/09 -12H = 27/21 UTC



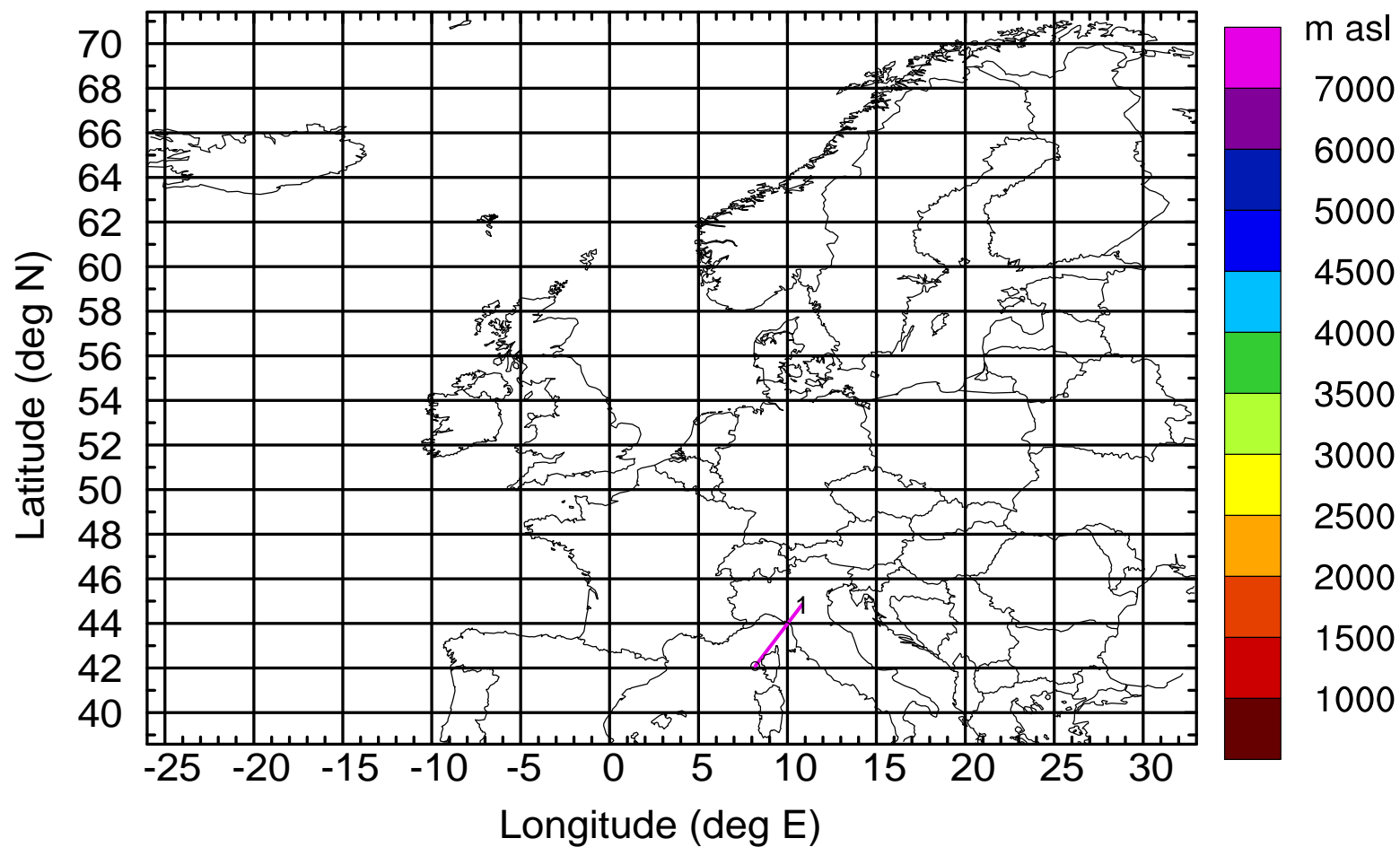
Level #2 of flight 170328a

BWD 20170428/09 -13H = 27/20 UTC



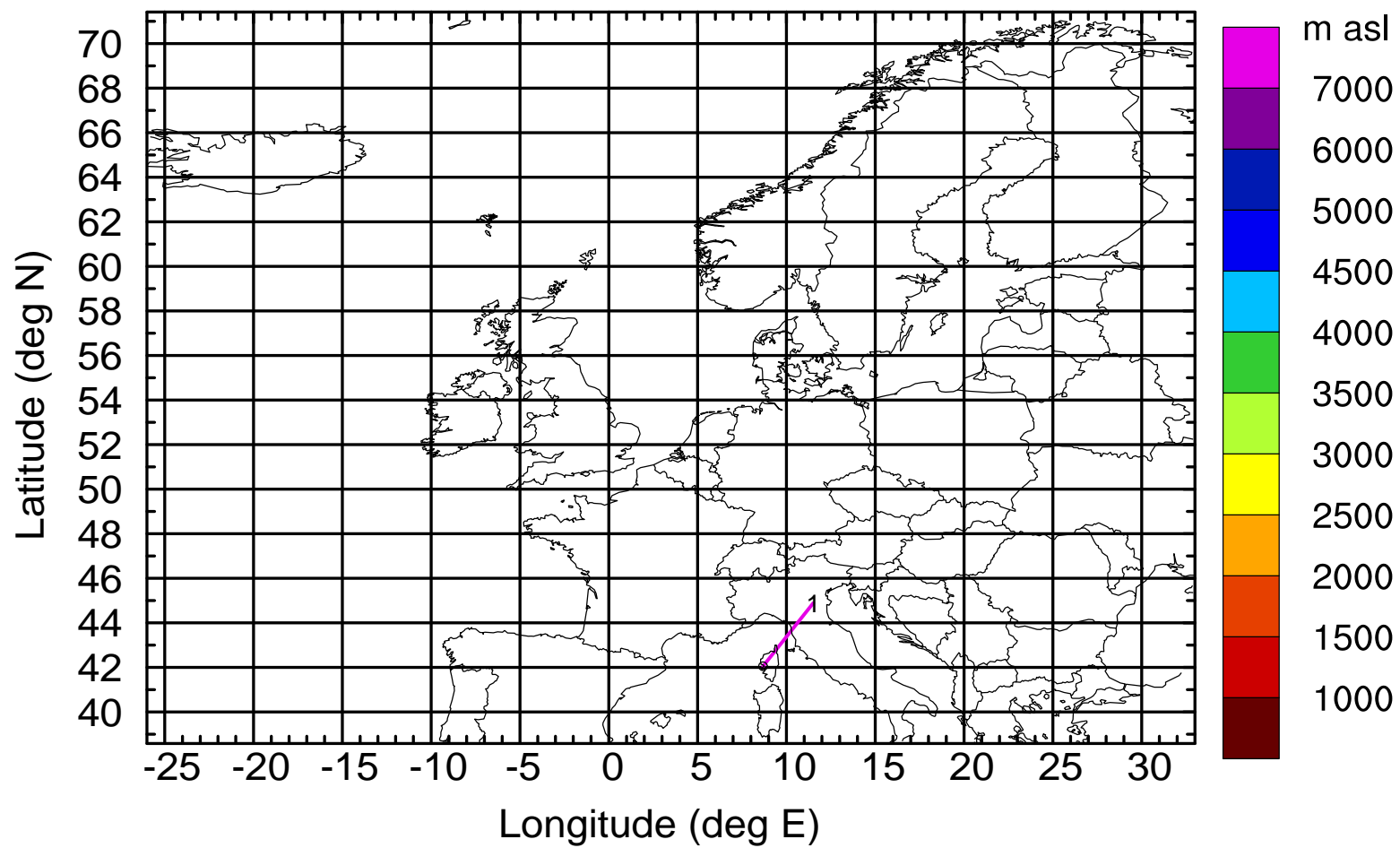
Level #2 of flight 170328a

BWD 20170428/09 -14H = 27/19 UTC



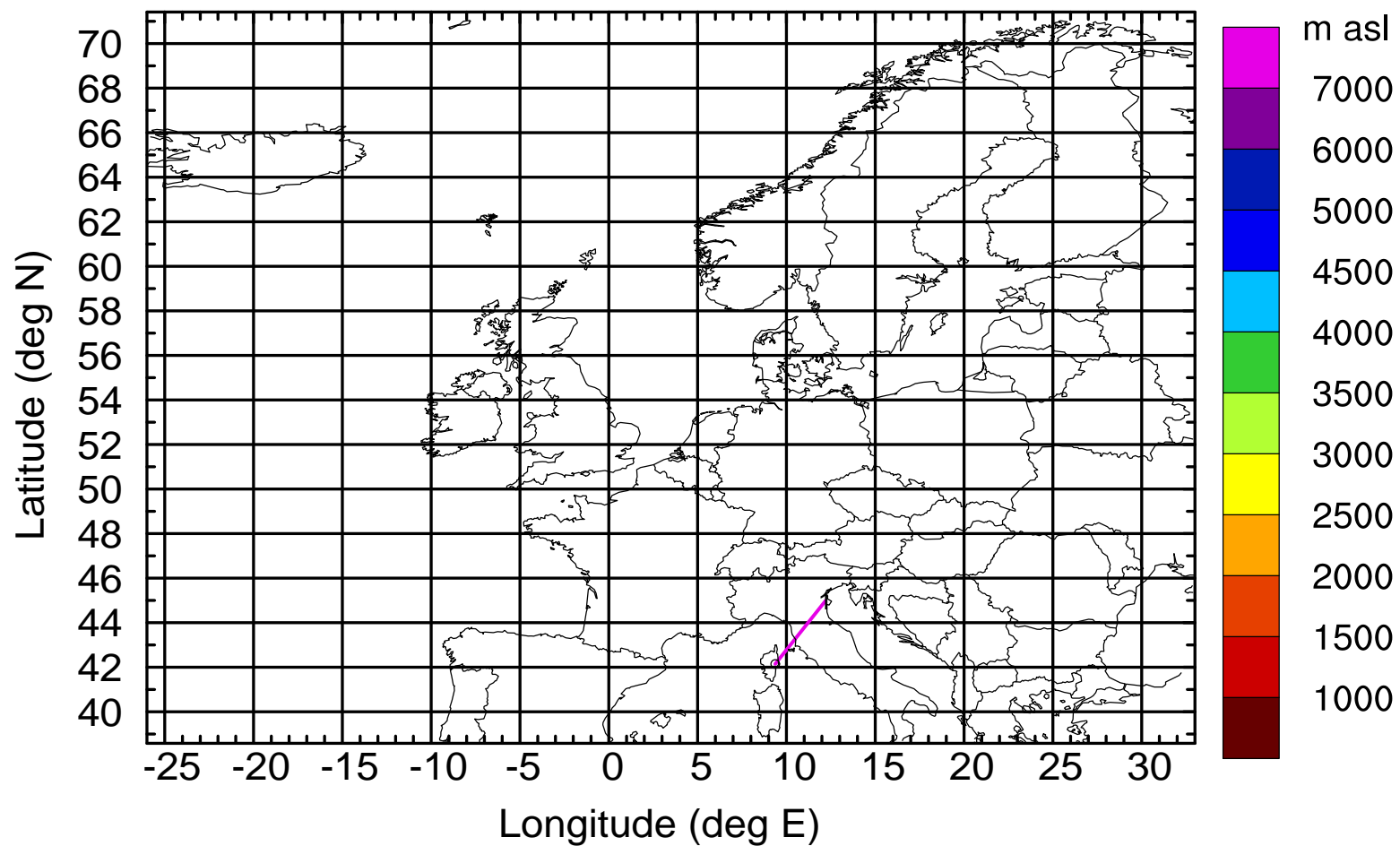
Level #2 of flight 170328a

BWD 20170428/09 -15H = 27/18 UTC



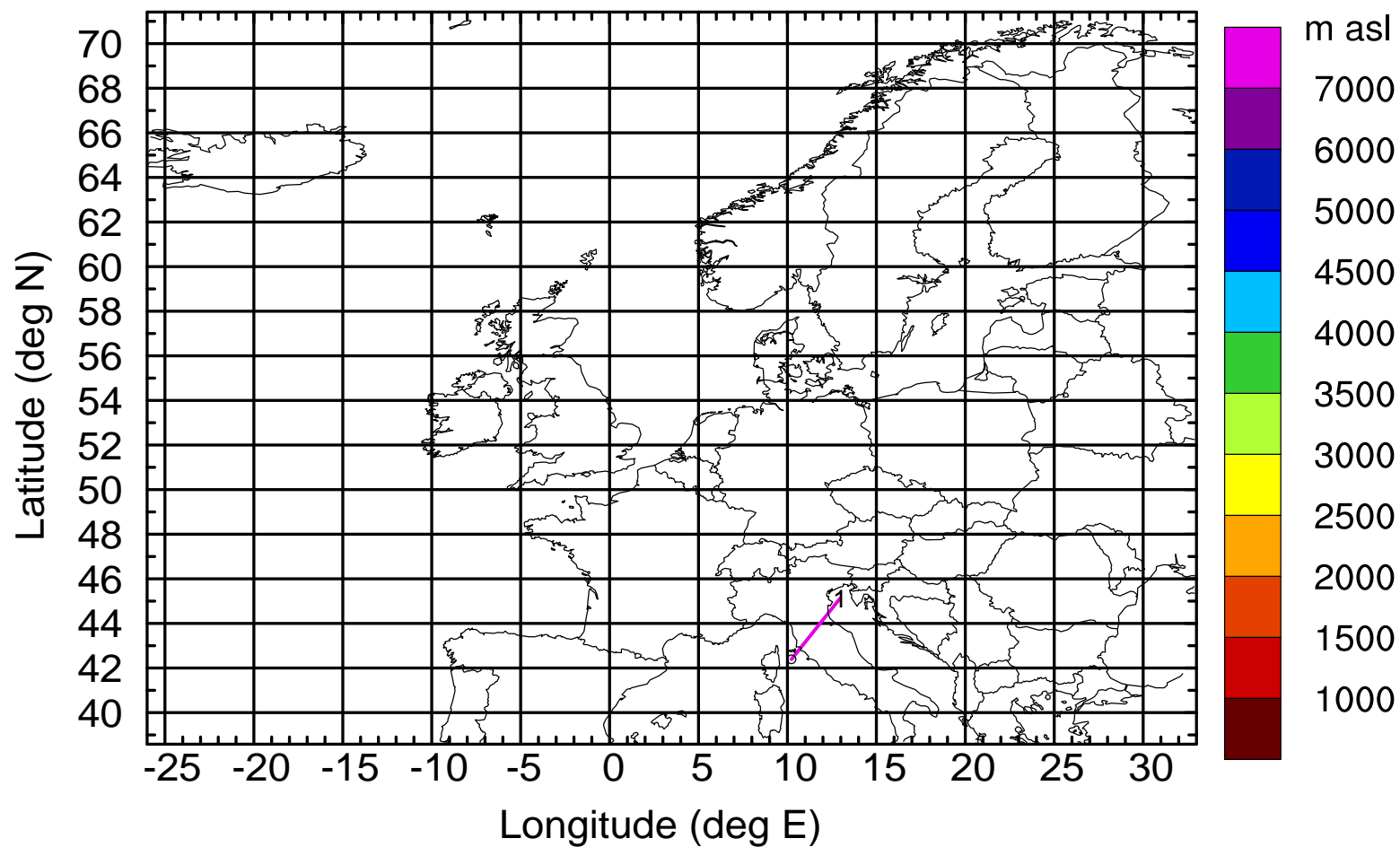
Level #2 of flight 170328a

BWD 20170428/09 -16H = 27/17 UTC



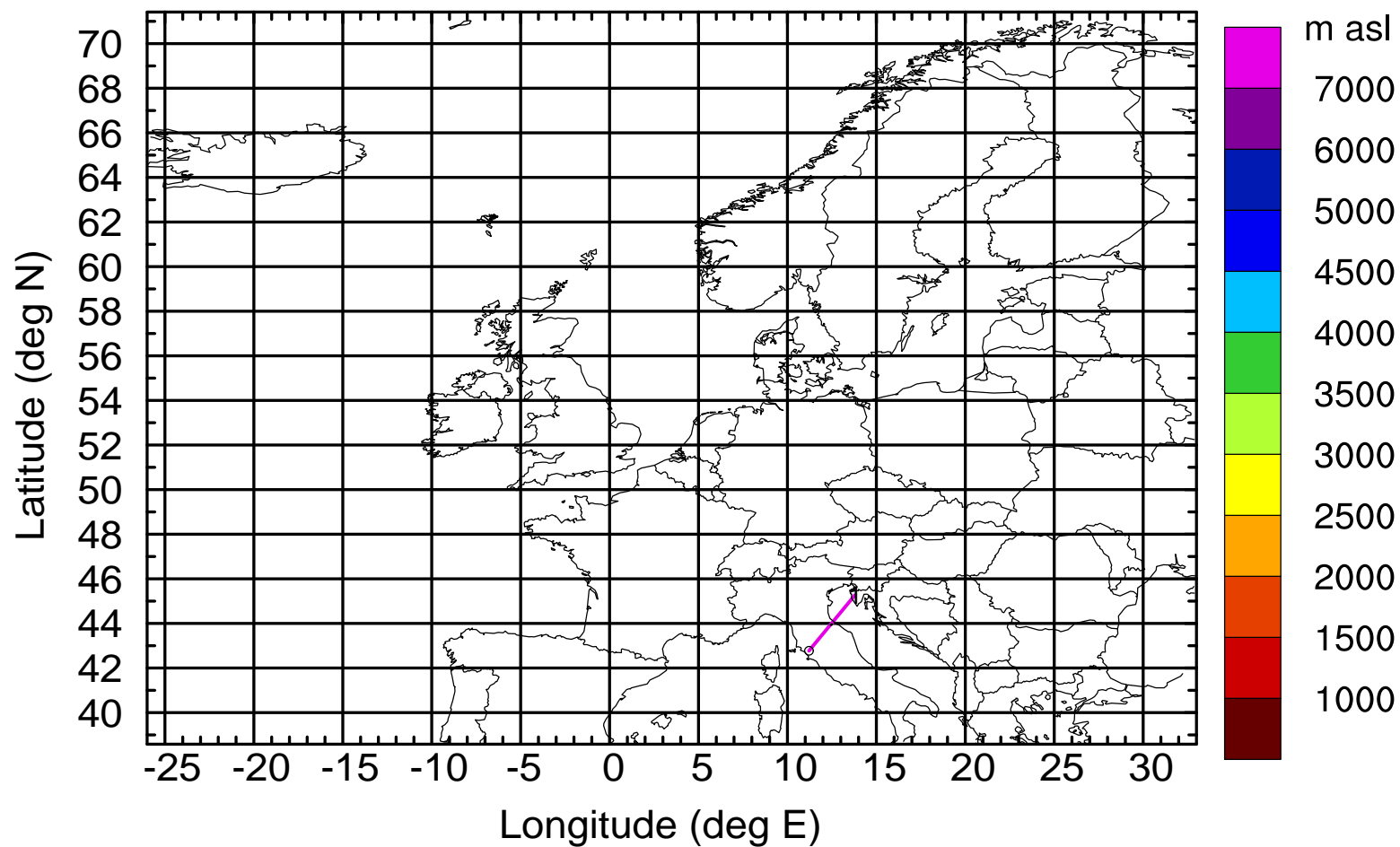
Level #2 of flight 170328a

BWD 20170428/09 -17H = 27/16 UTC



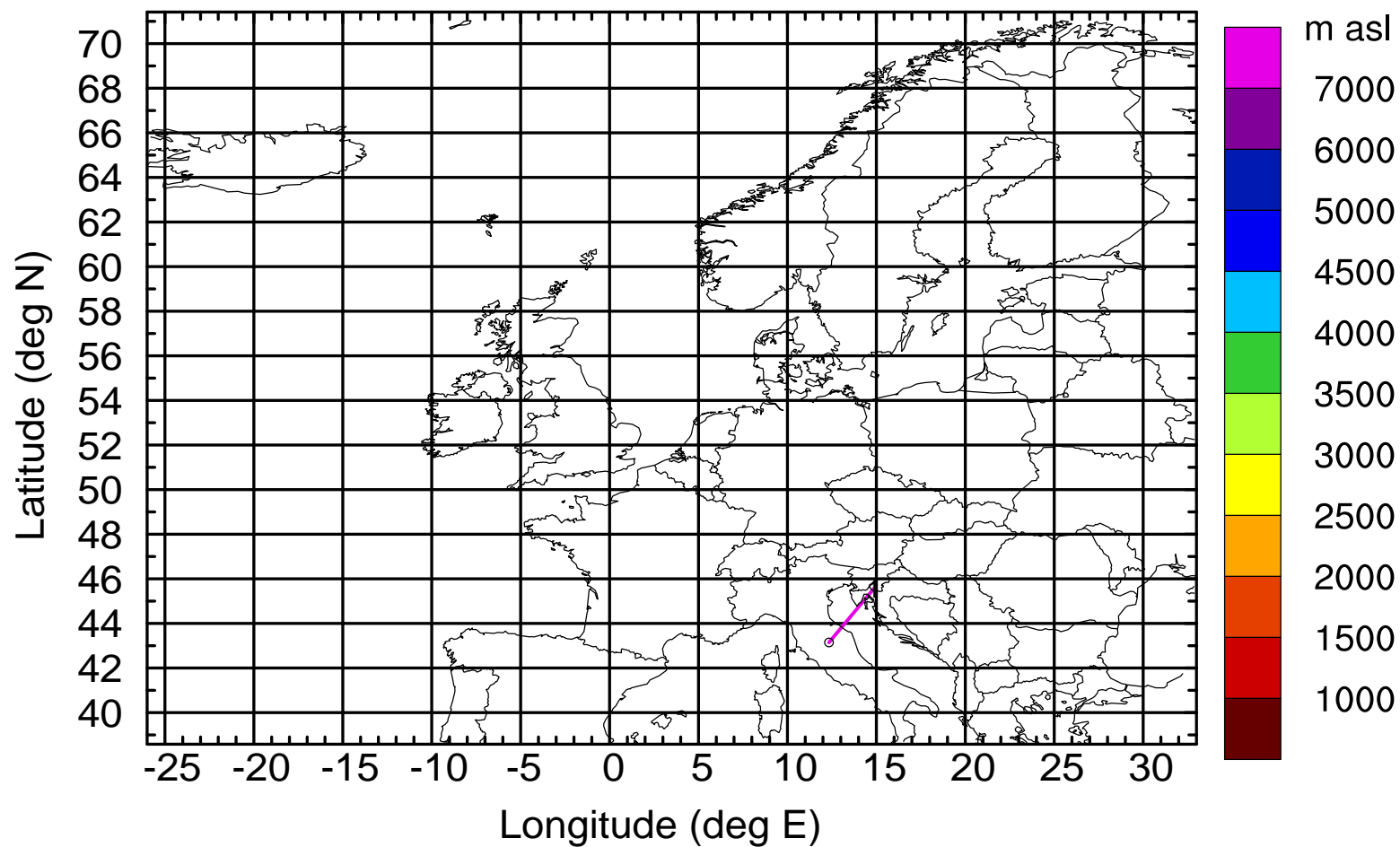
Level #2 of flight 170328a

BWD 20170428/09 -18H = 27/15 UTC



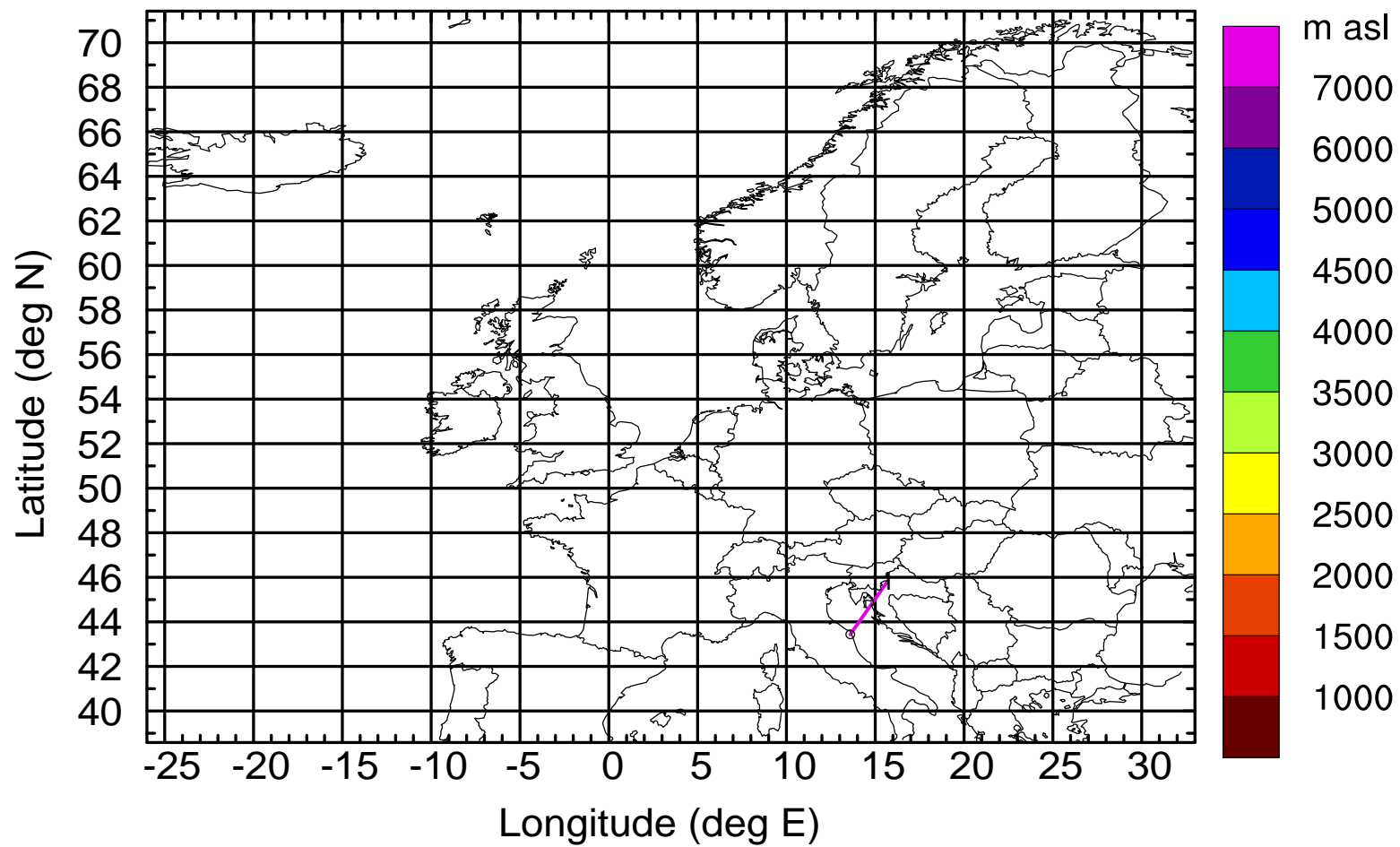
Level #2 of flight 170328a

BWD 20170428/09 -19H = 27/14 UTC



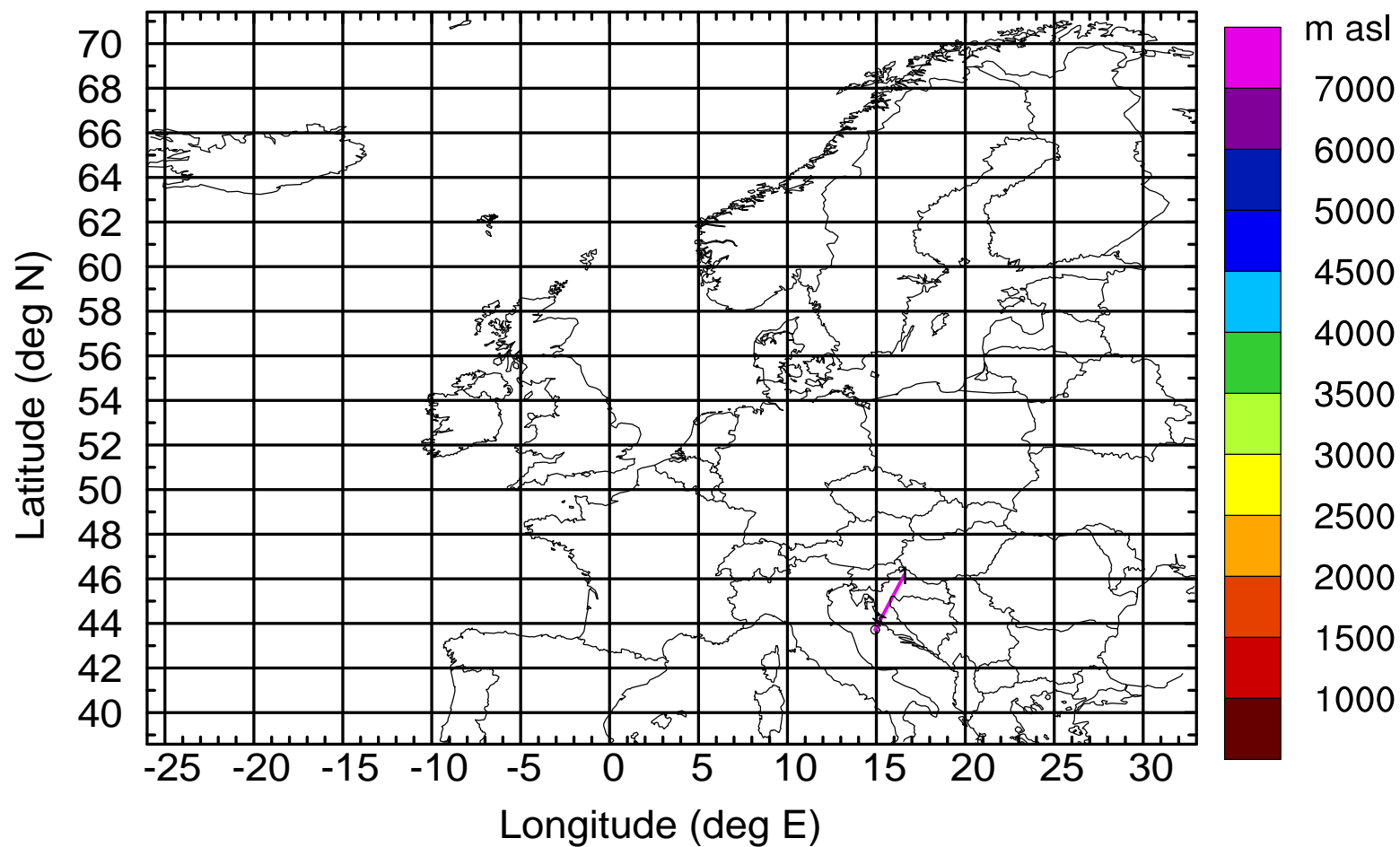
Level #2 of flight 170328a

BWD 20170428/09 -20H = 27/13 UTC



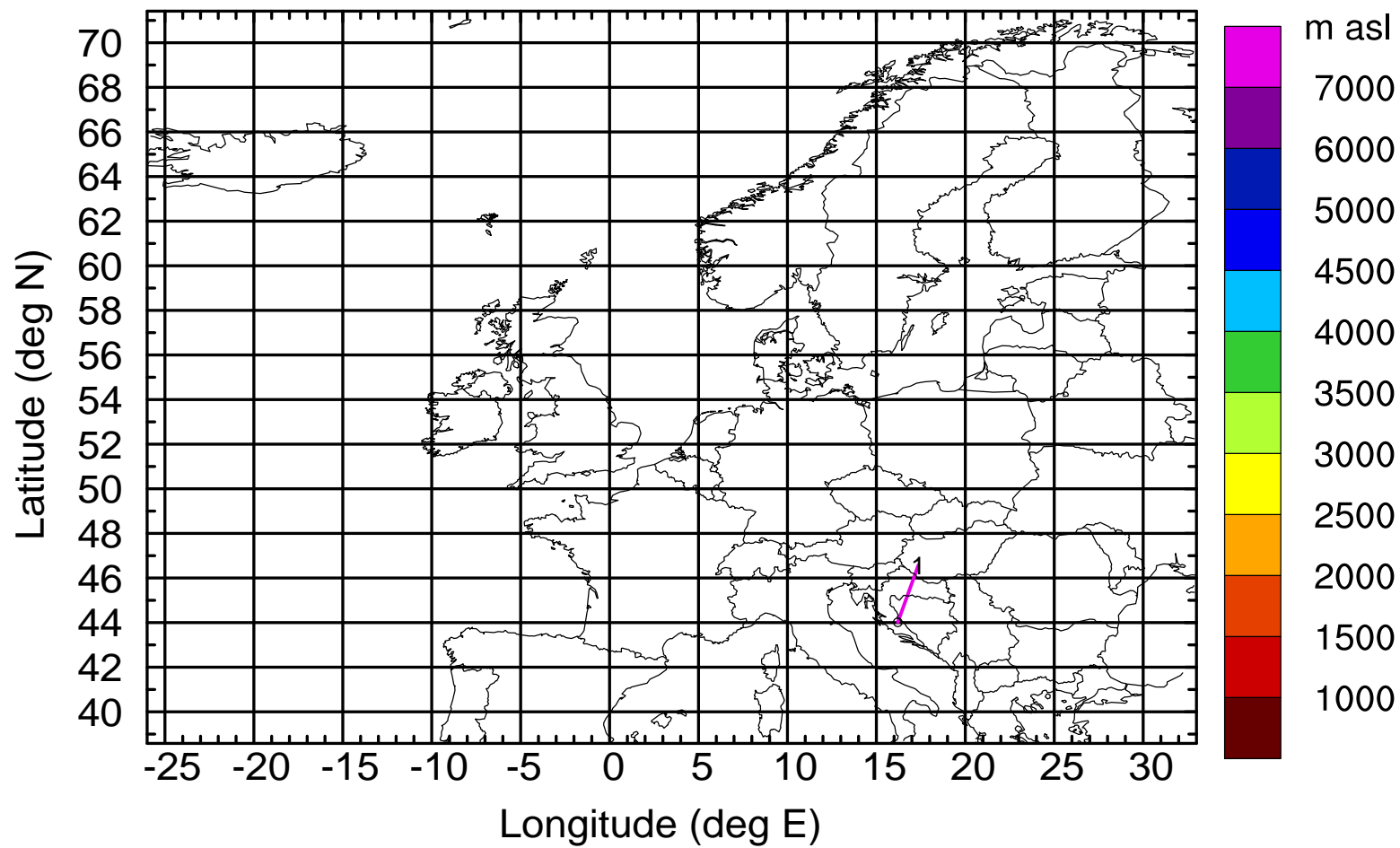
Level #2 of flight 170328a

BWD 20170428/09 -21H = 27/12 UTC



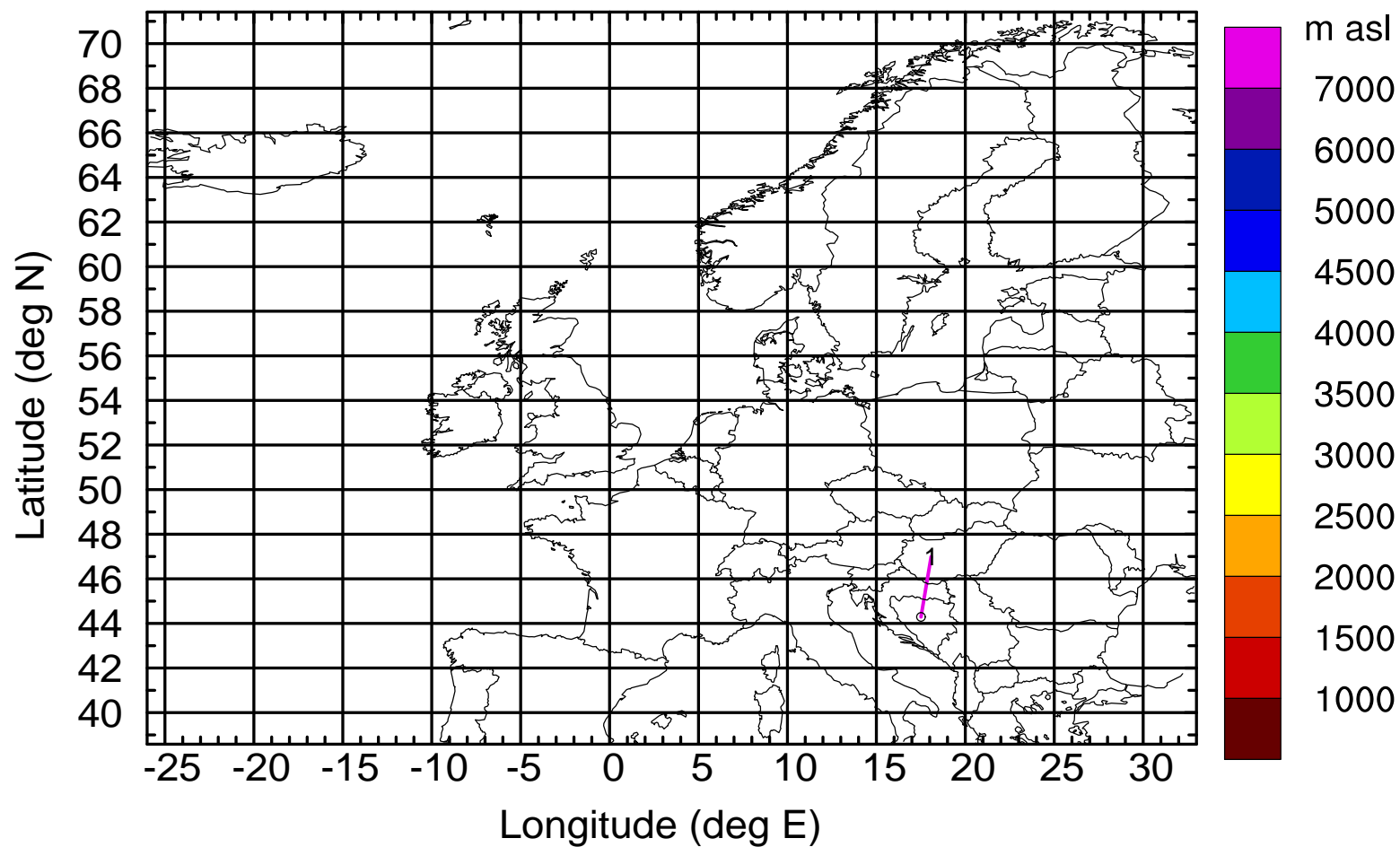
Level #2 of flight 170328a

BWD 20170428/09 -22H = 27/11 UTC



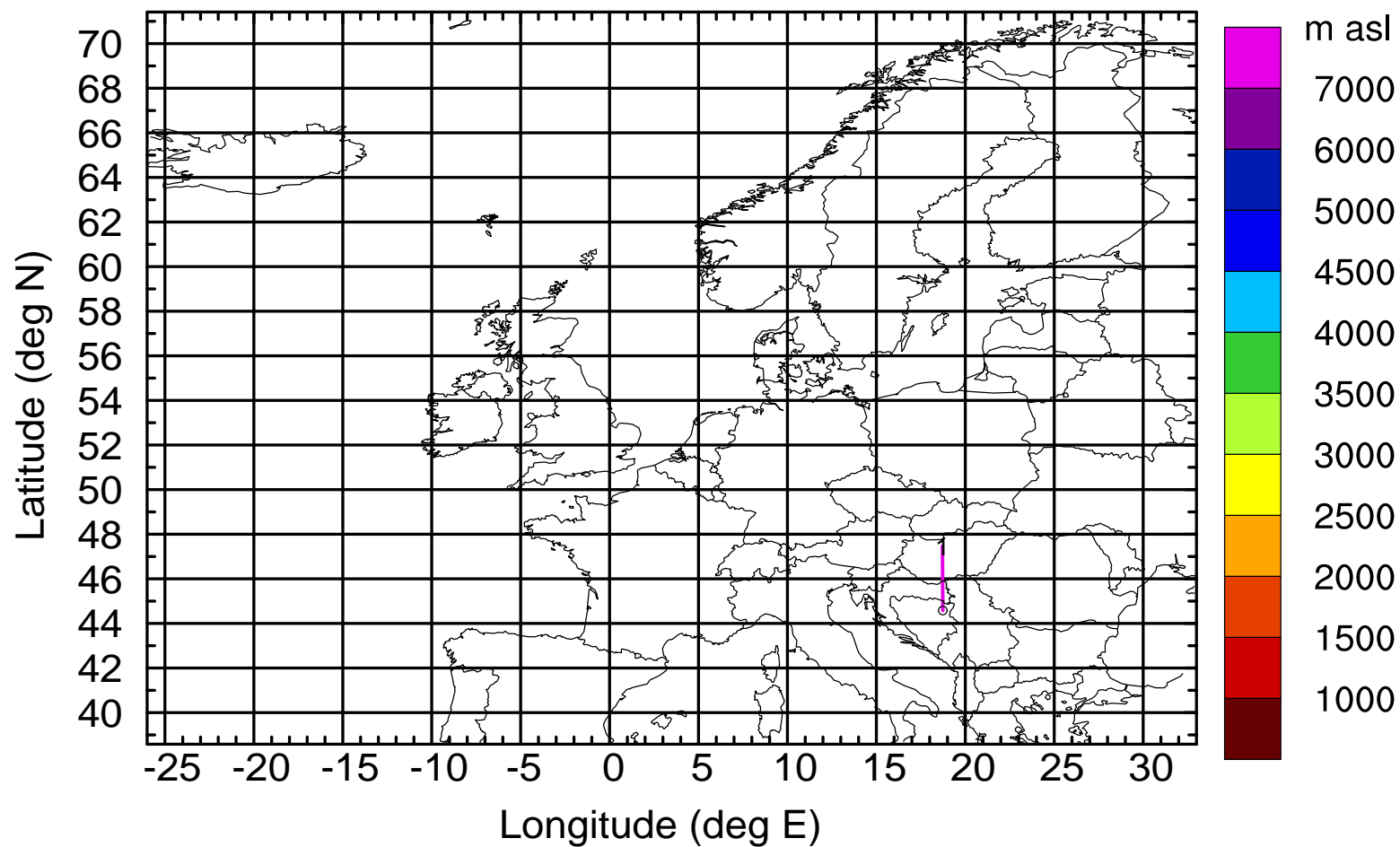
Level #2 of flight 170328a

BWD 20170428/09 -23H = 27/10 UTC



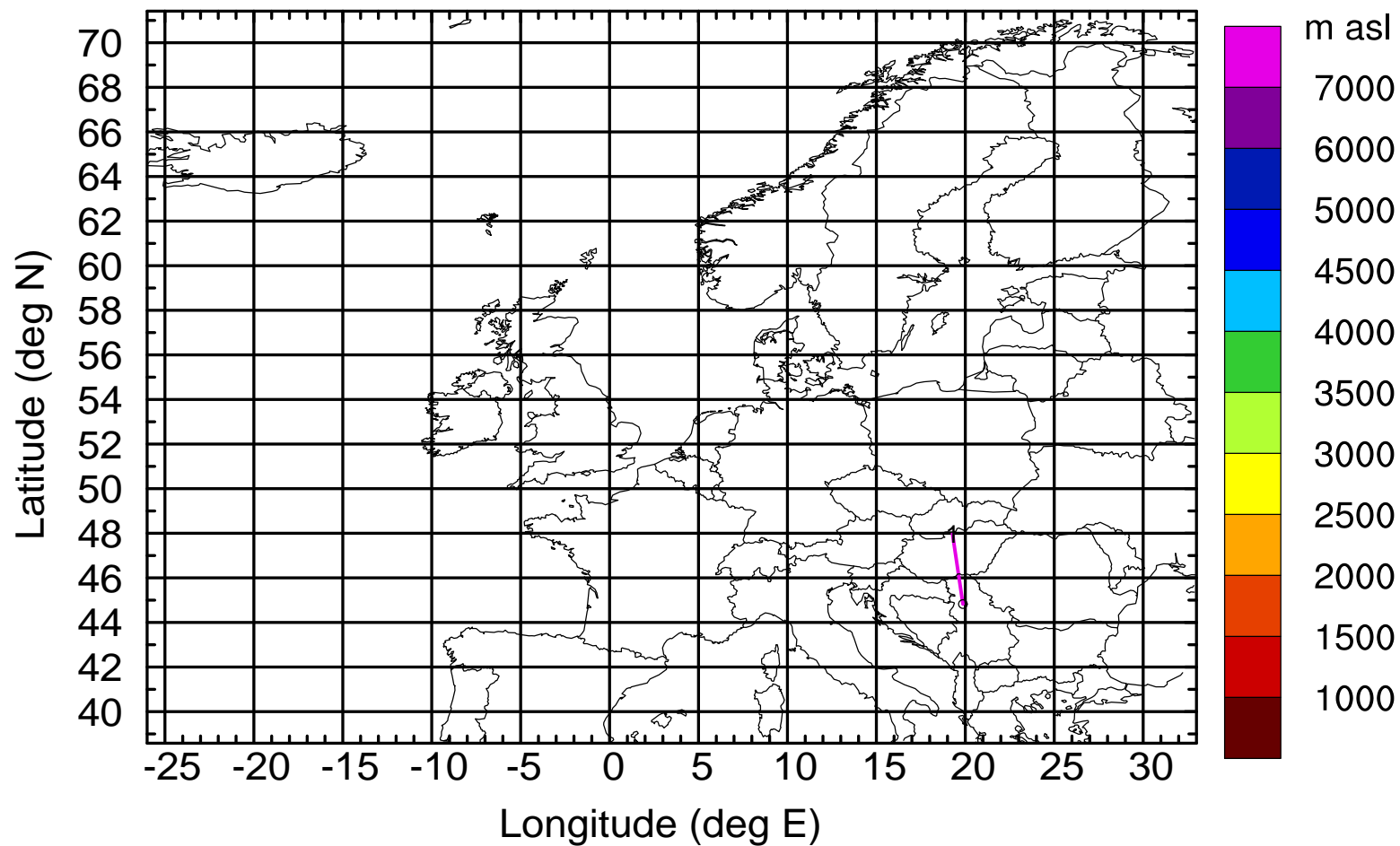
Level #2 of flight 170328a

BWD 20170428/09 -24H = 27/09 UTC



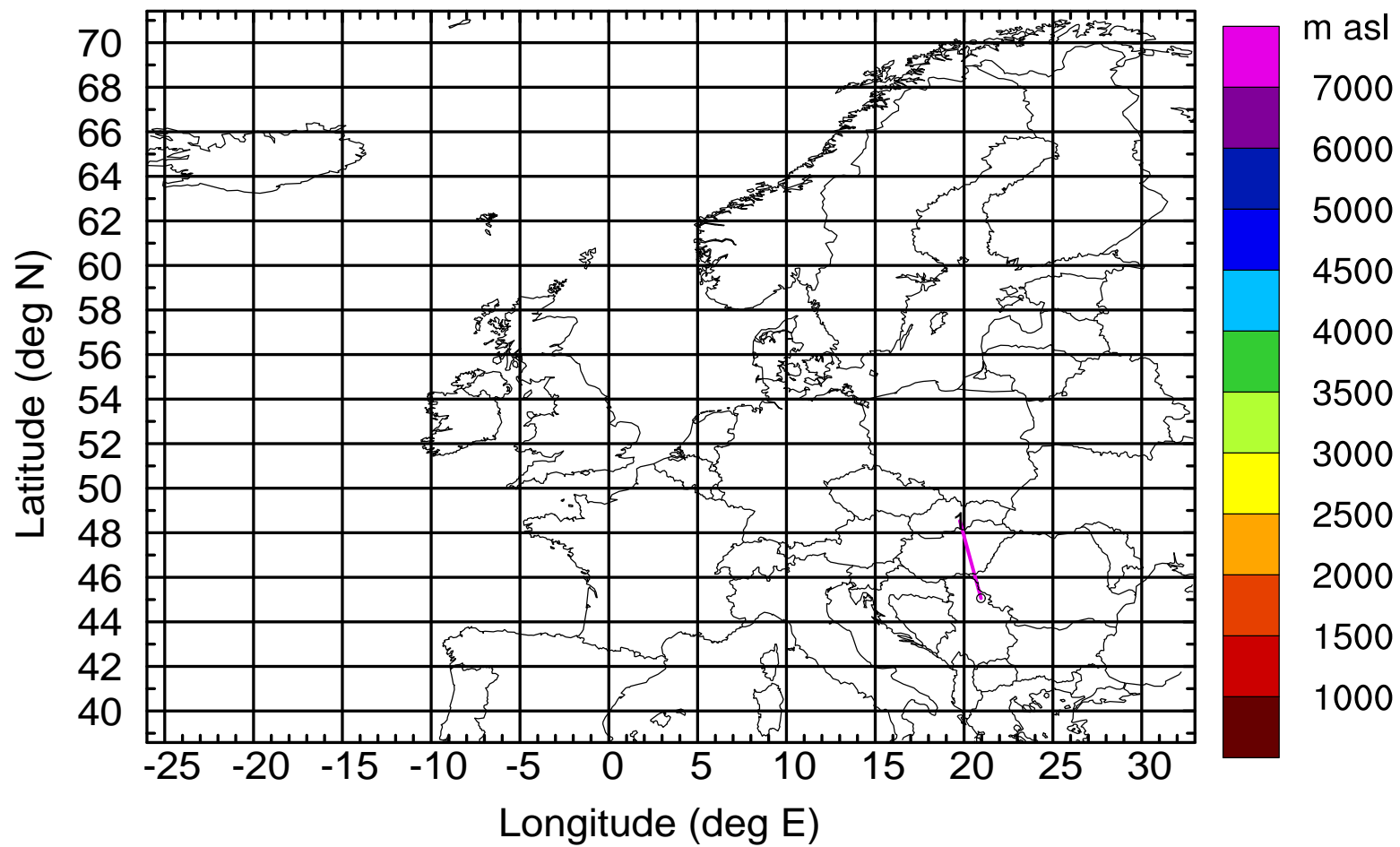
Level #2 of flight 170328a

BWD 20170428/09 -25H = 27/08 UTC



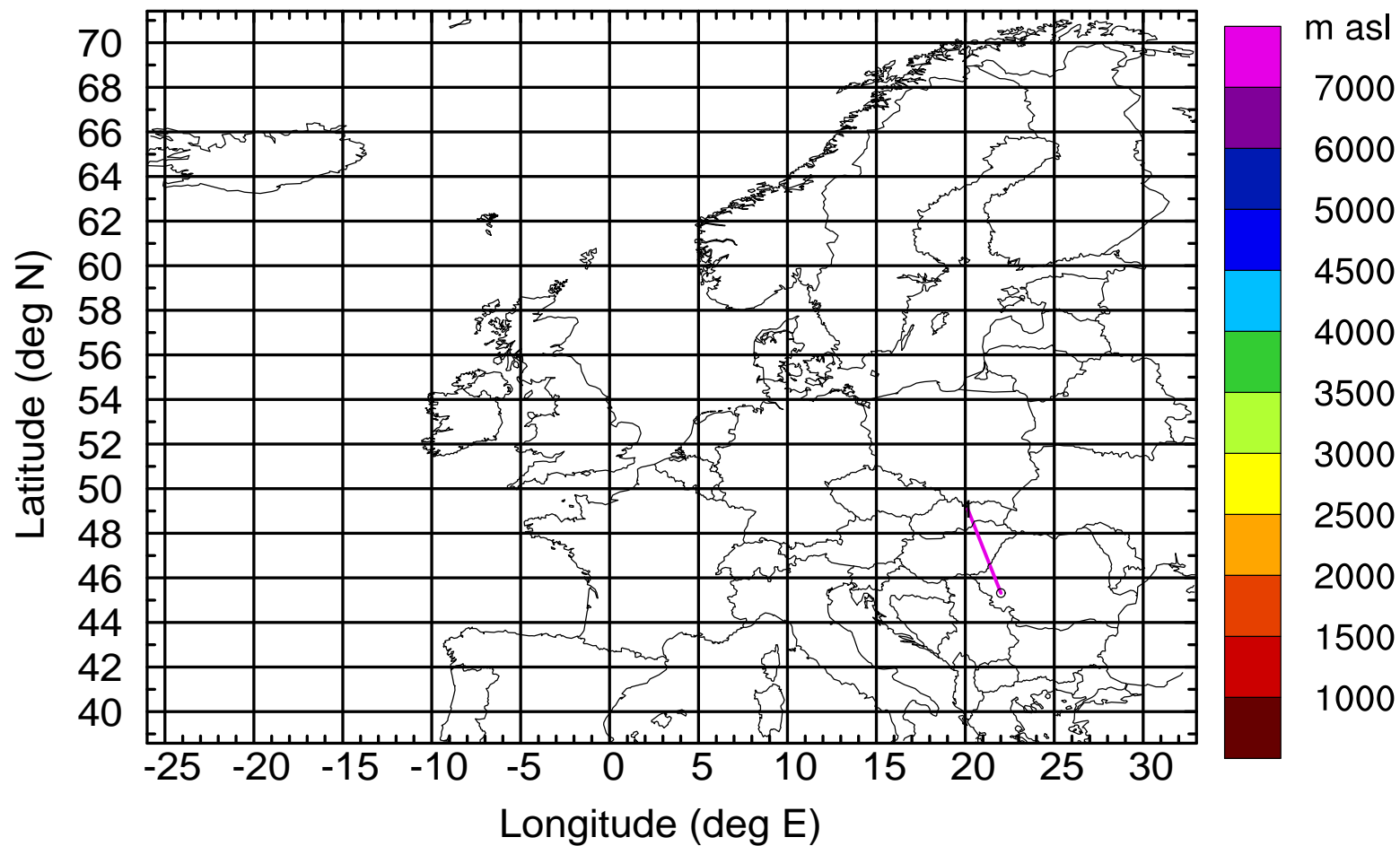
Level #2 of flight 170328a

BWD 20170428/09 -26H = 27/07 UTC



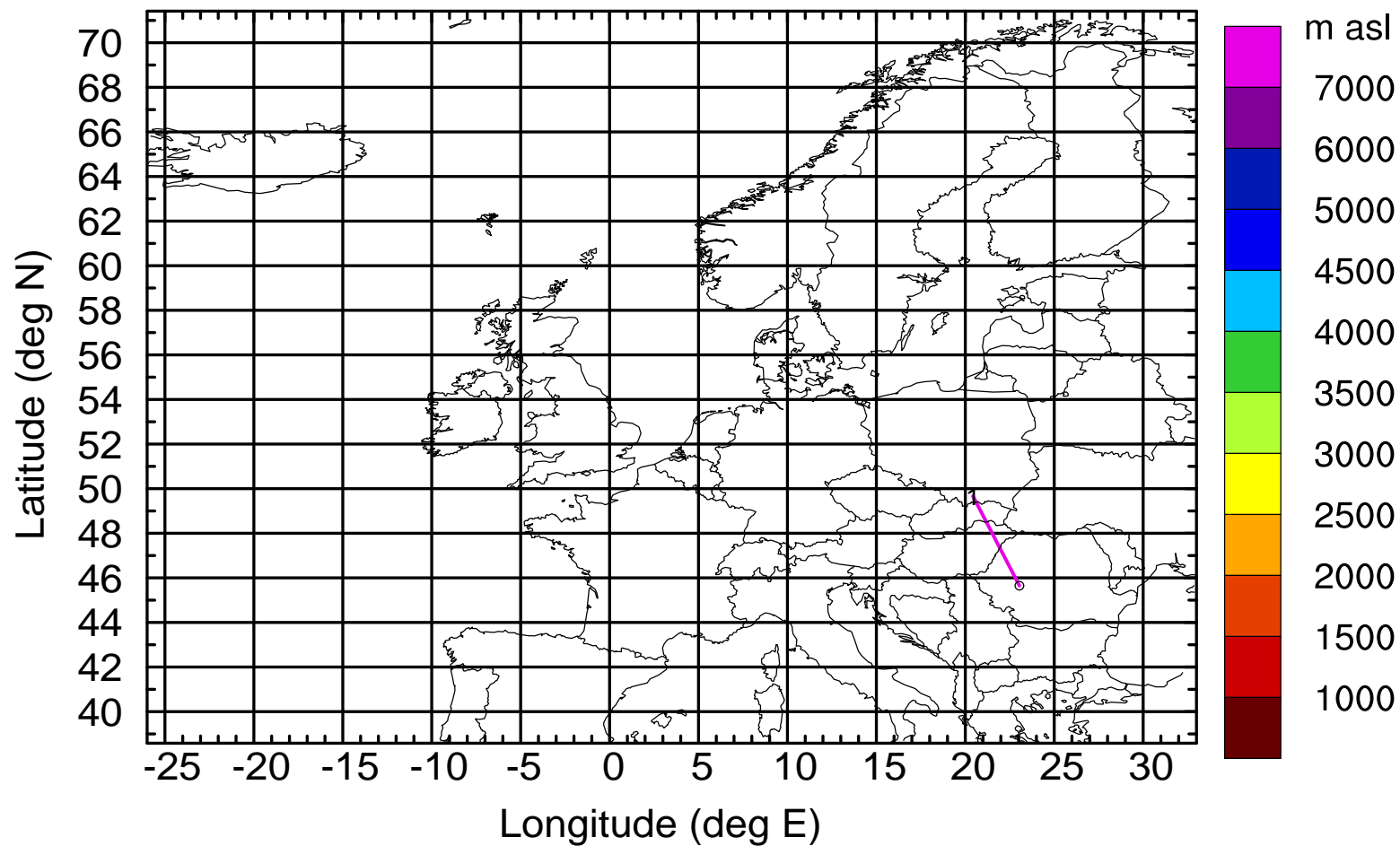
Level #2 of flight 170328a

BWD 20170428/09 -27H = 27/06 UTC



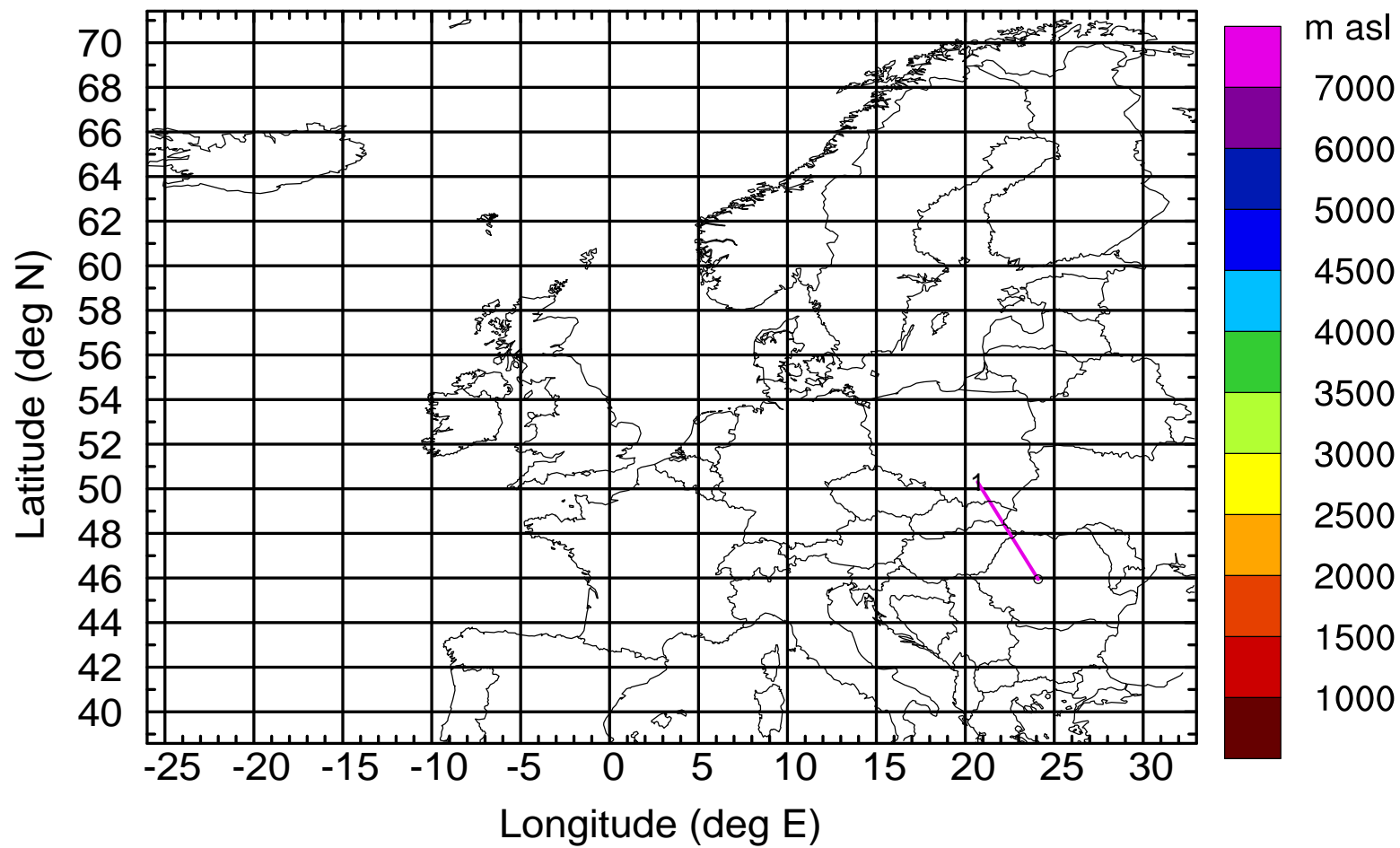
Level #2 of flight 170328a

BWD 20170428/09 -28H = 27/05 UTC



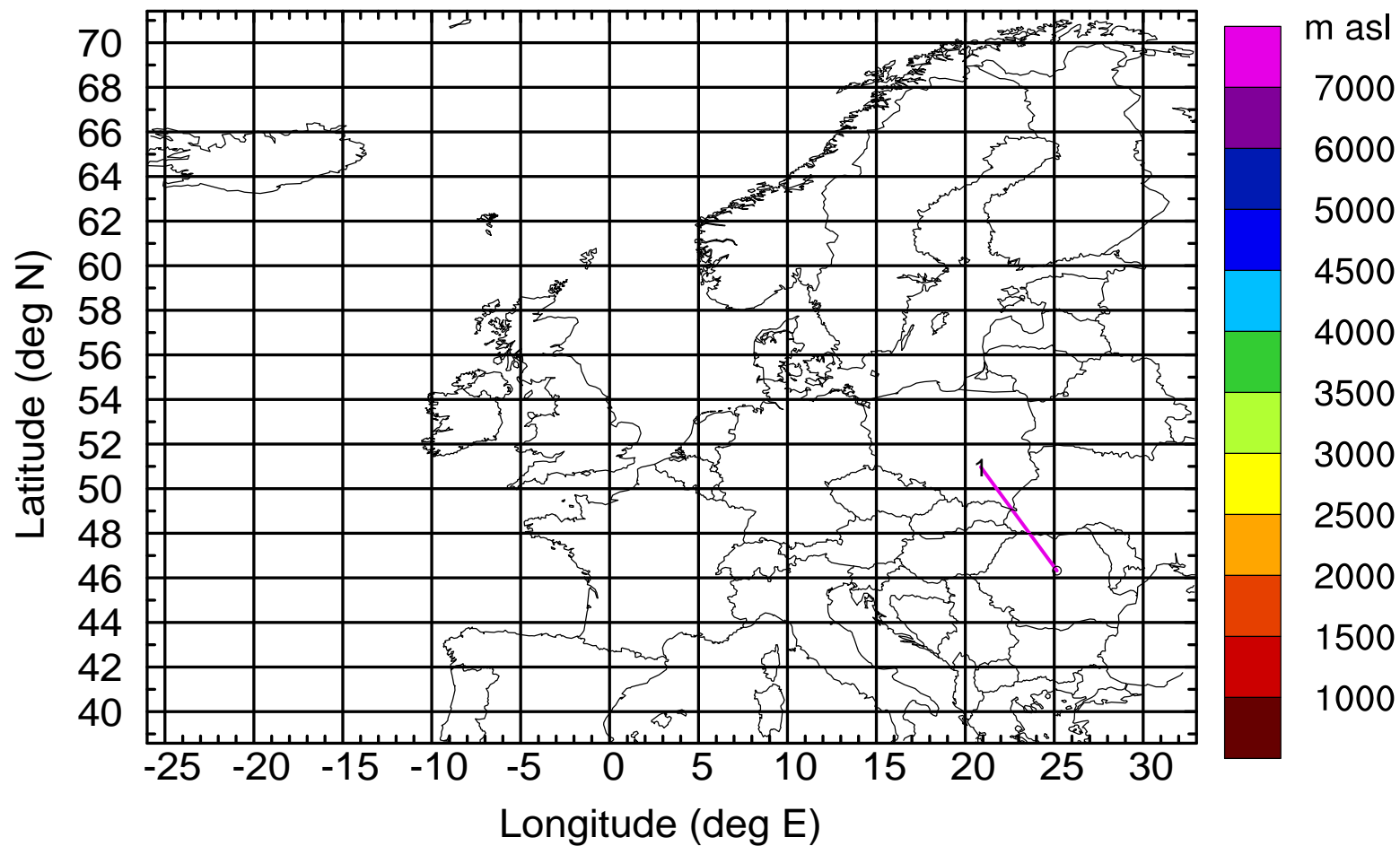
Level #2 of flight 170328a

BWD 20170428/09 -29H = 27/04 UTC



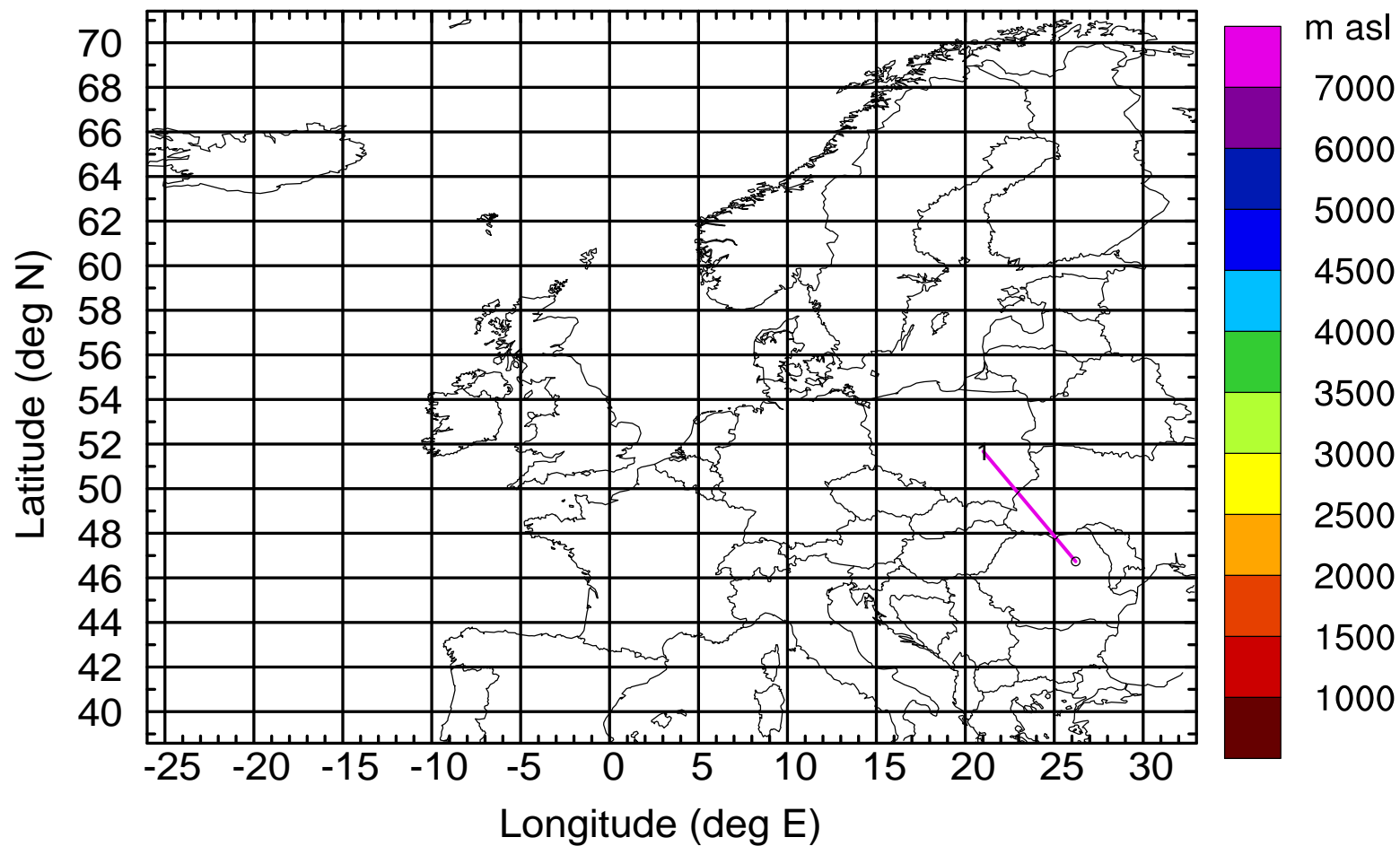
Level #2 of flight 170328a

BWD 20170428/09 -30H = 27/03 UTC



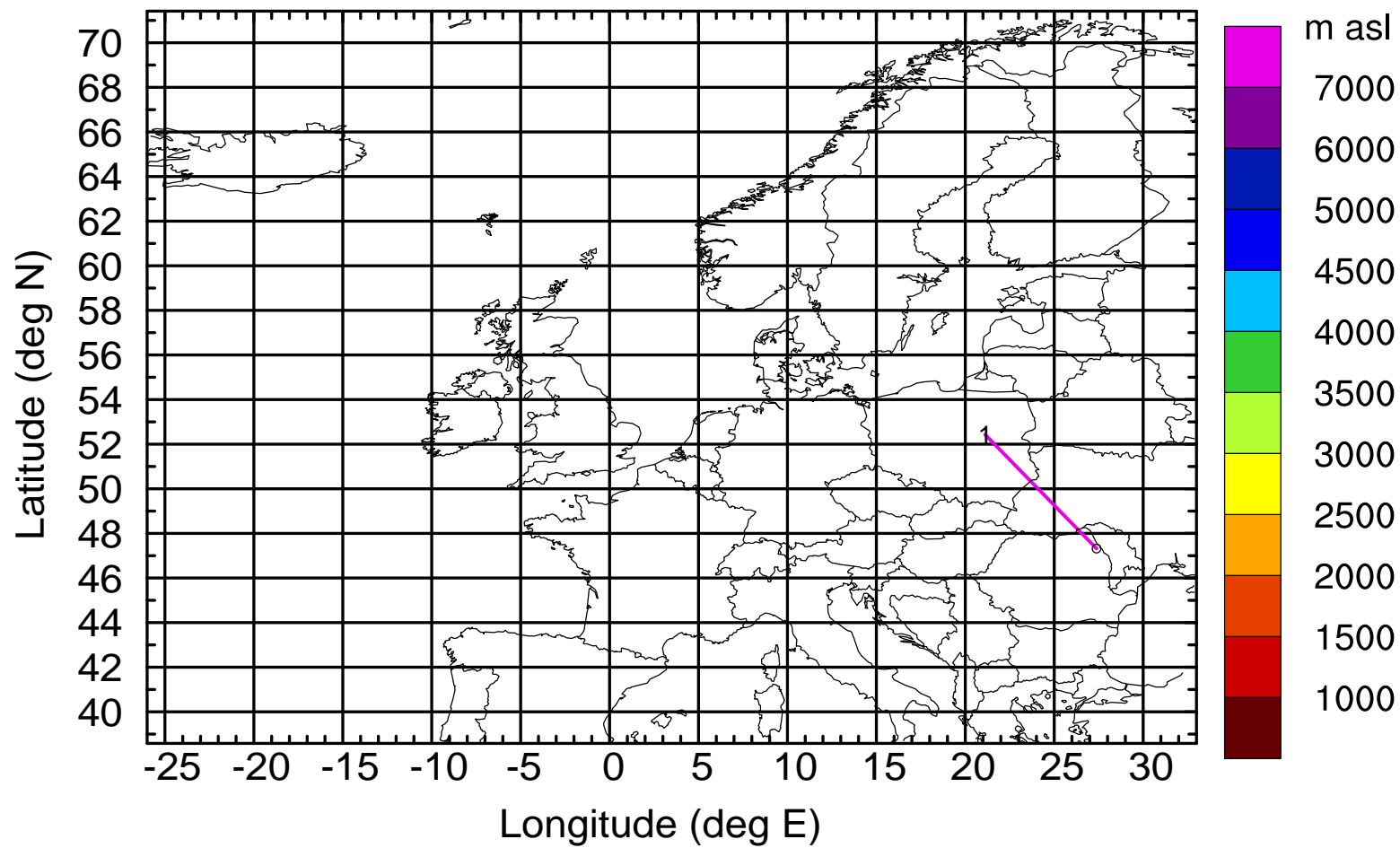
Level #2 of flight 170328a

BWD 20170428/09 -31H = 27/02 UTC



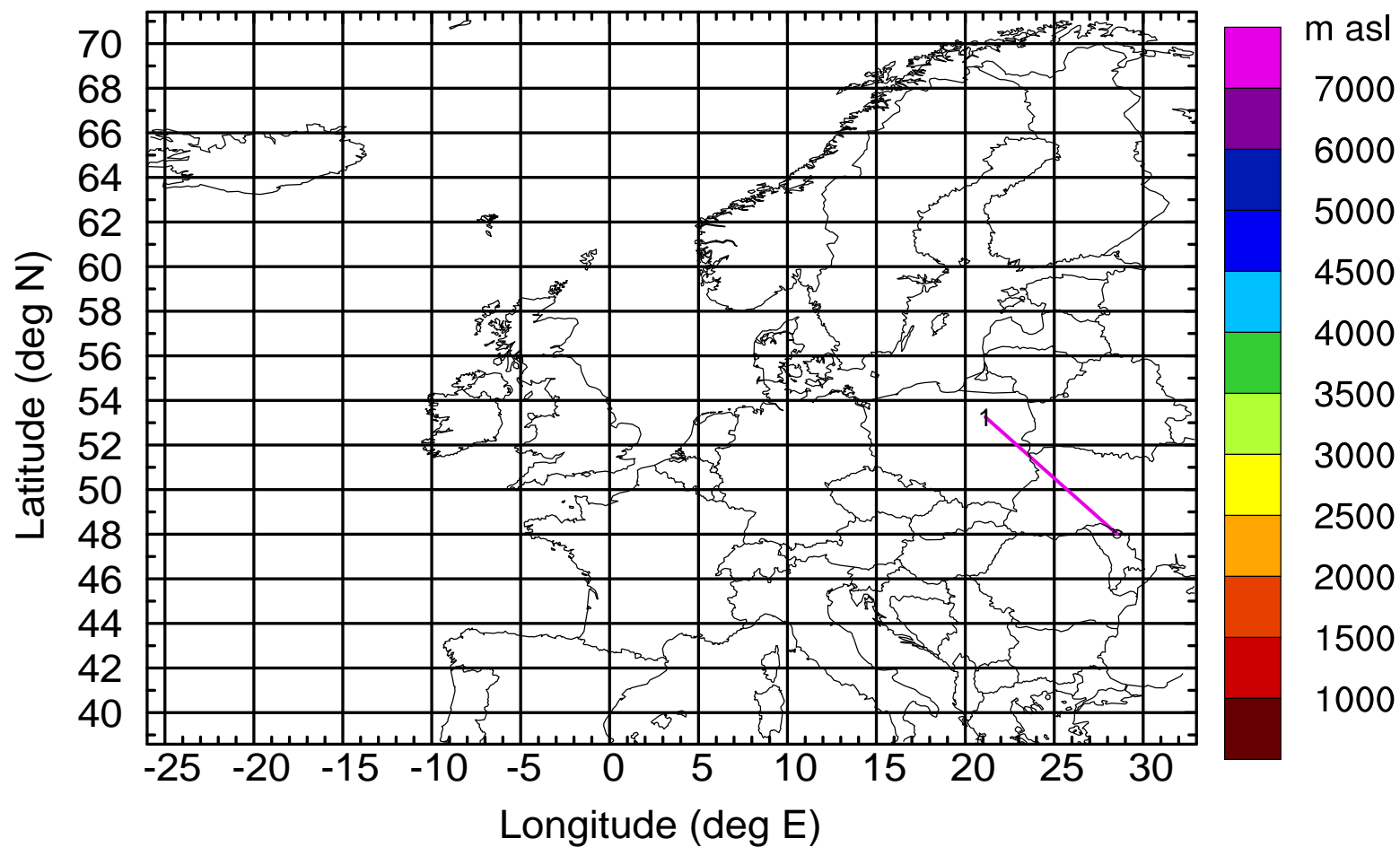
Level #2 of flight 170328a

BWD 20170428/09 -32H = 27/01 UTC



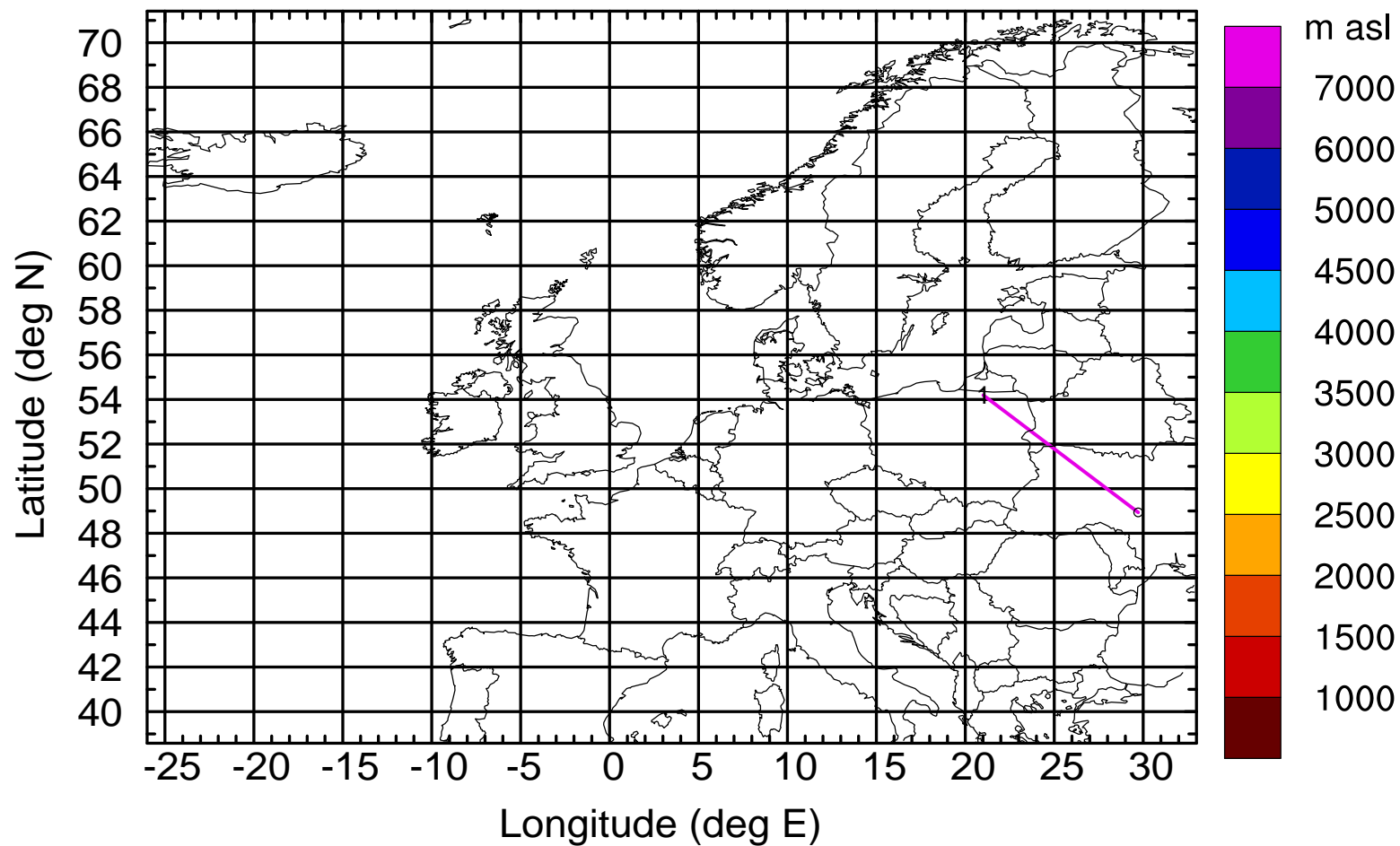
Level #2 of flight 170328a

BWD 20170428/09 -33H = 27/00 UTC



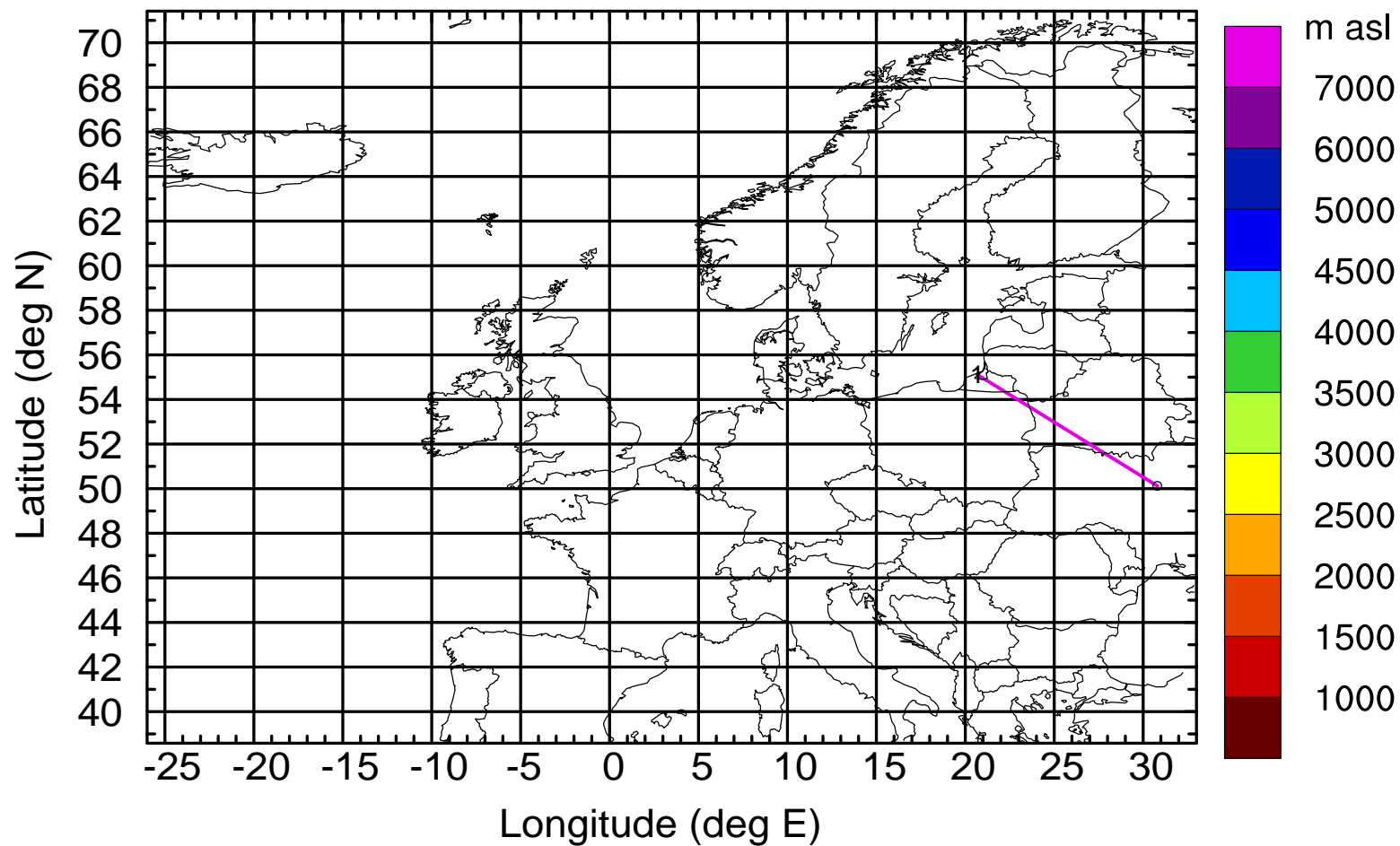
Level #2 of flight 170328a

BWD 20170428/09 -34H = 26/23 UTC



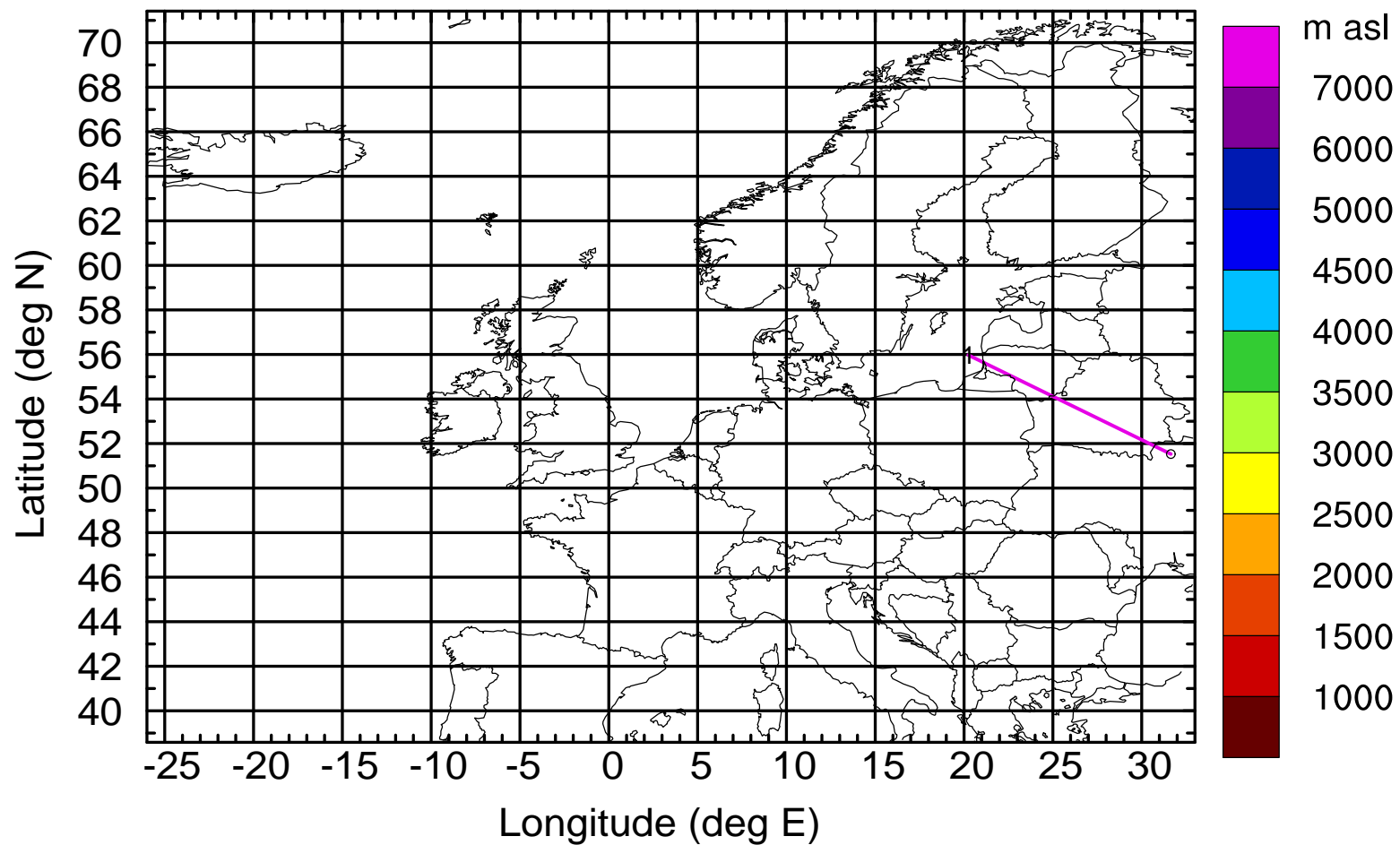
Level #2 of flight 170328a

BWD 20170428/09 -35H = 26/22 UTC



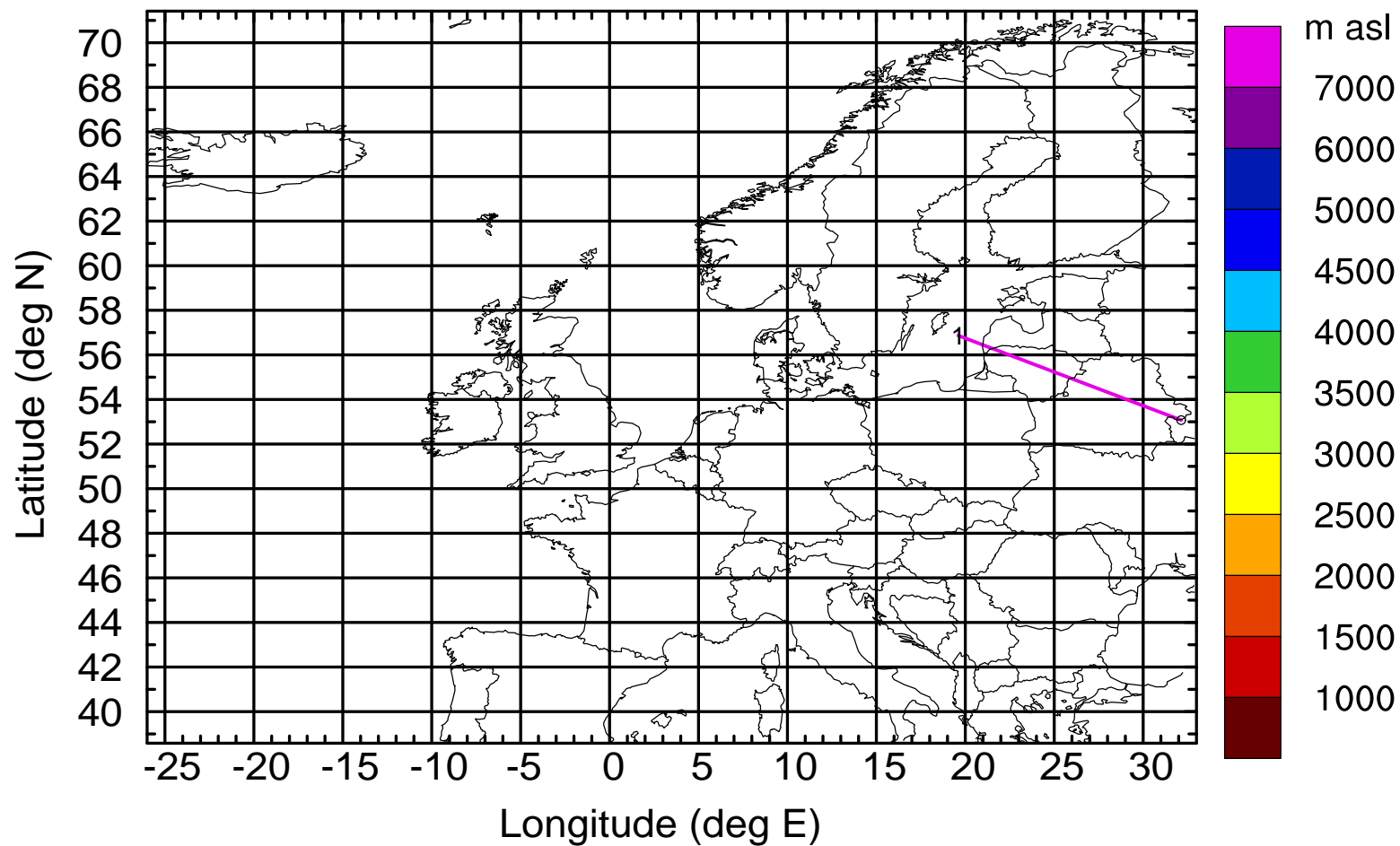
Level #2 of flight 170328a

BWD 20170428/09 -36H = 26/21 UTC



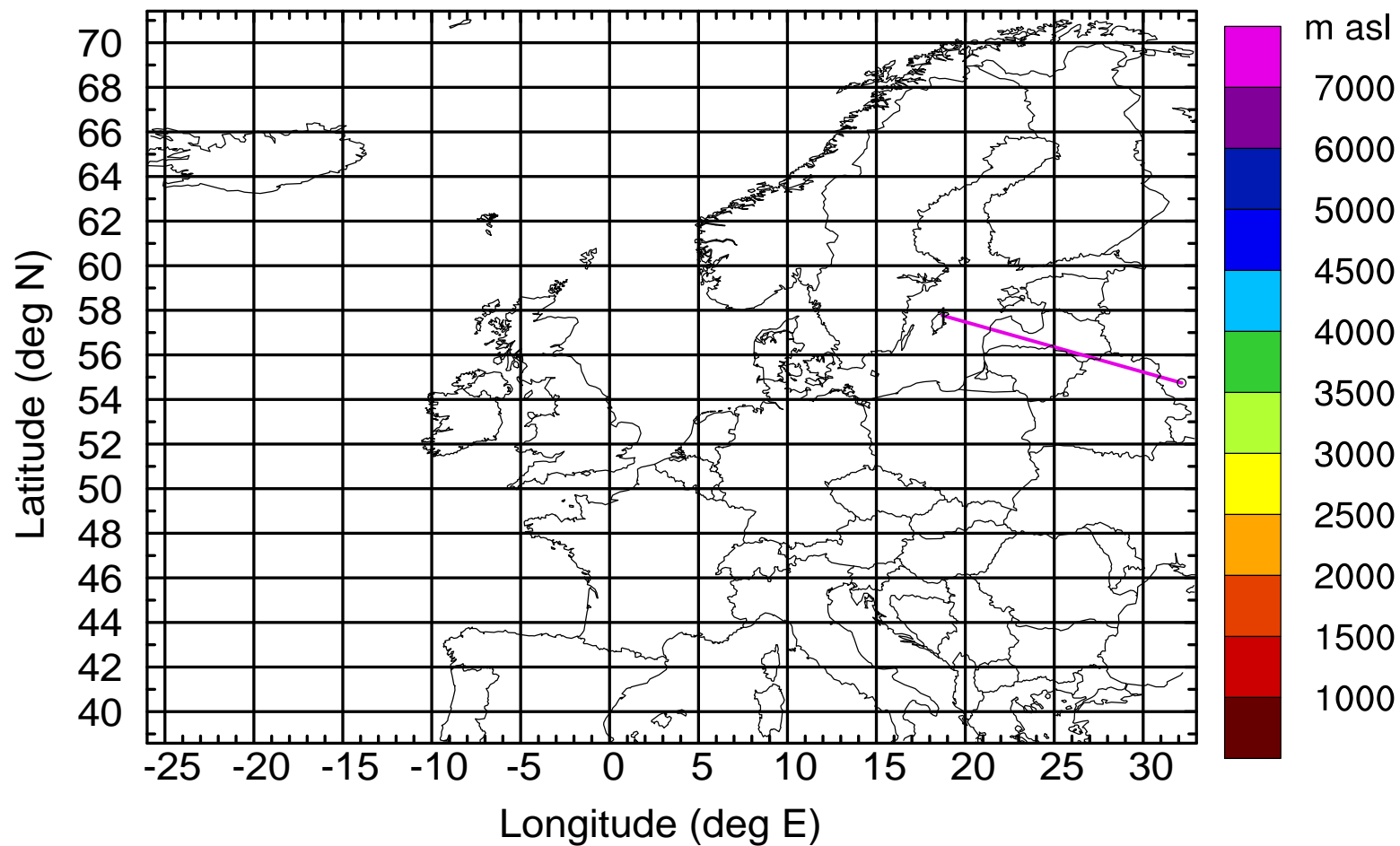
Level #2 of flight 170328a

BWD 20170428/09 -37H = 26/20 UTC



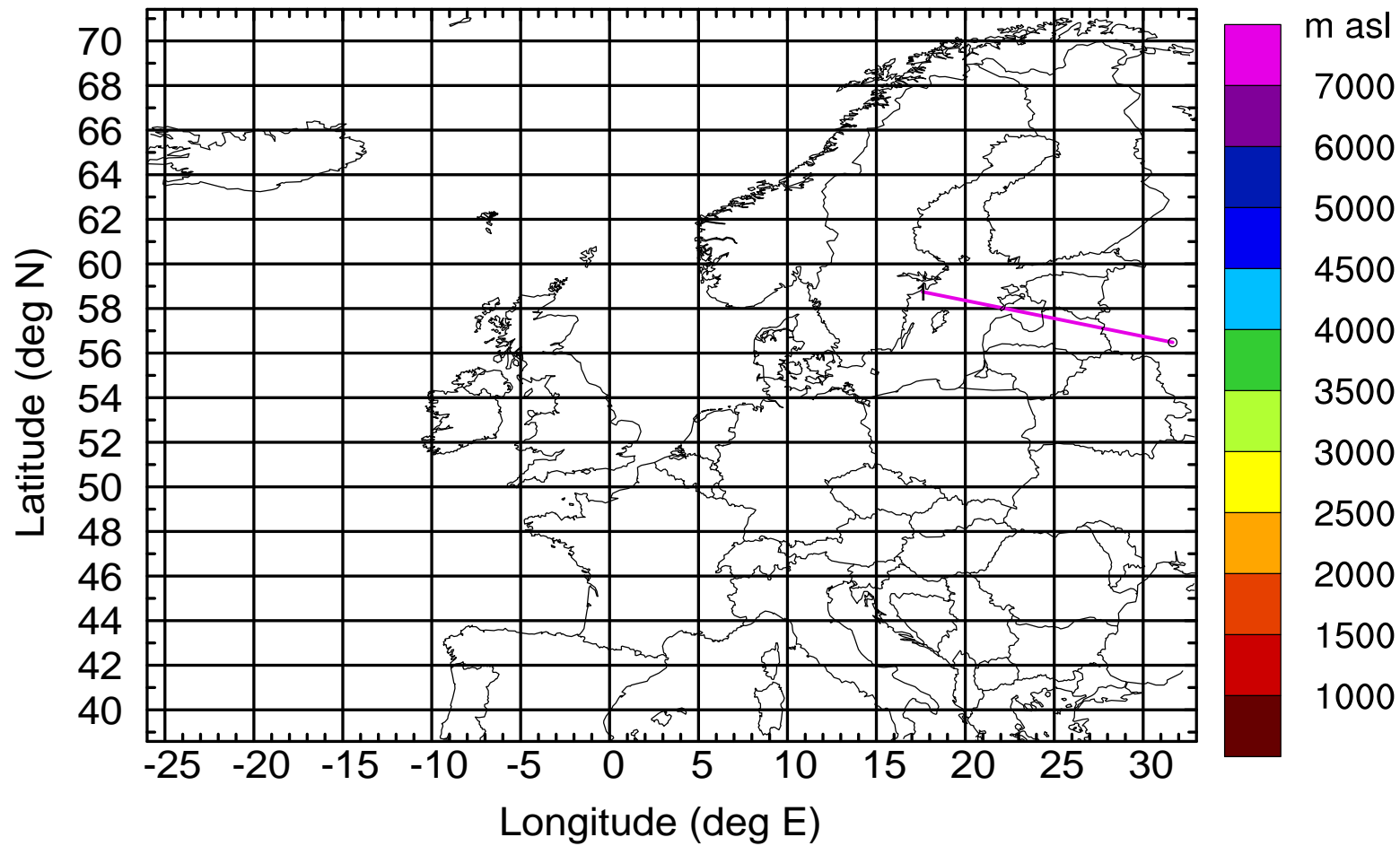
Level #2 of flight 170328a

BWD 20170428/09 -38H = 26/19 UTC



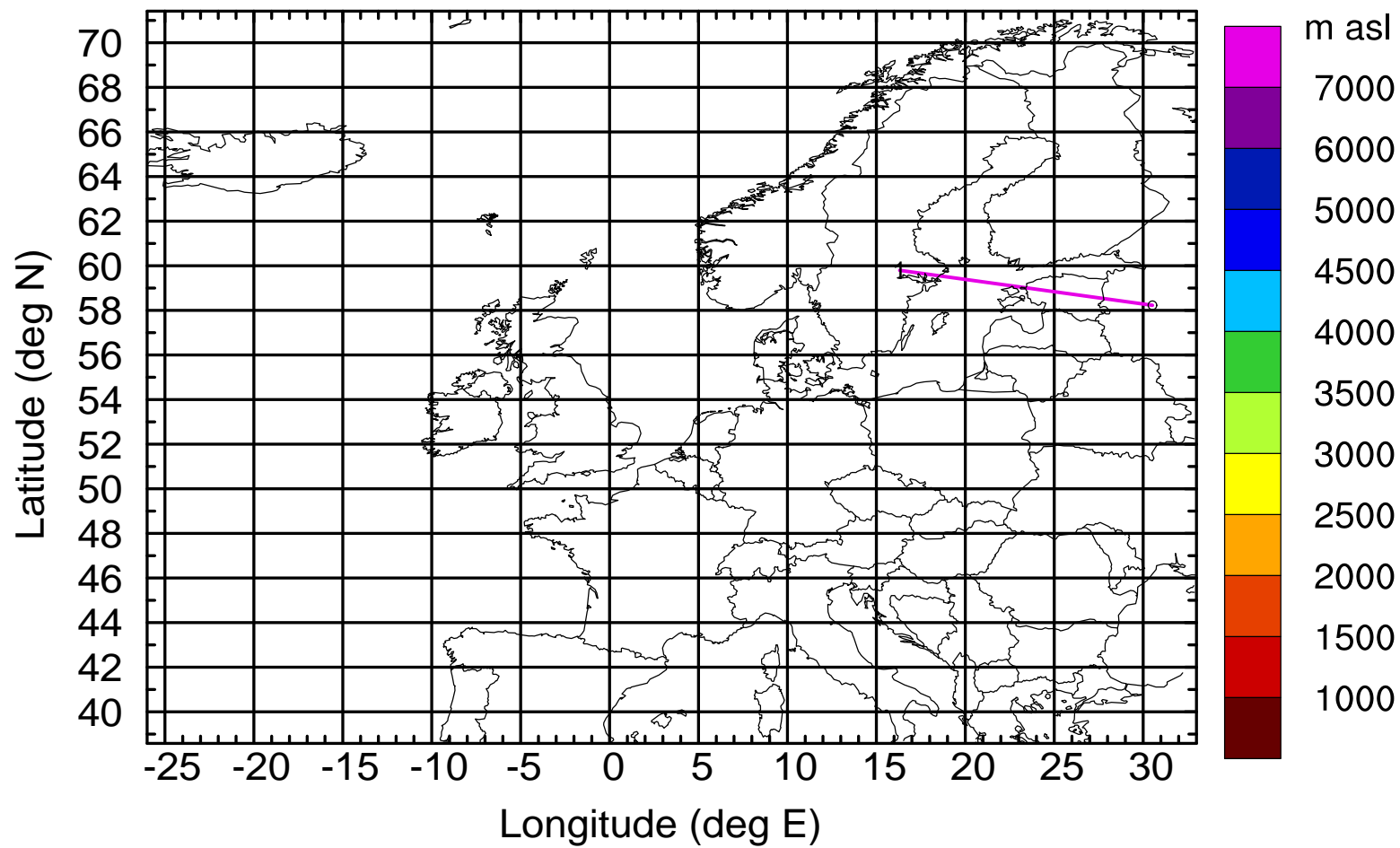
Level #2 of flight 170328a

BWD 20170428/09 -39H = 26/18 UTC



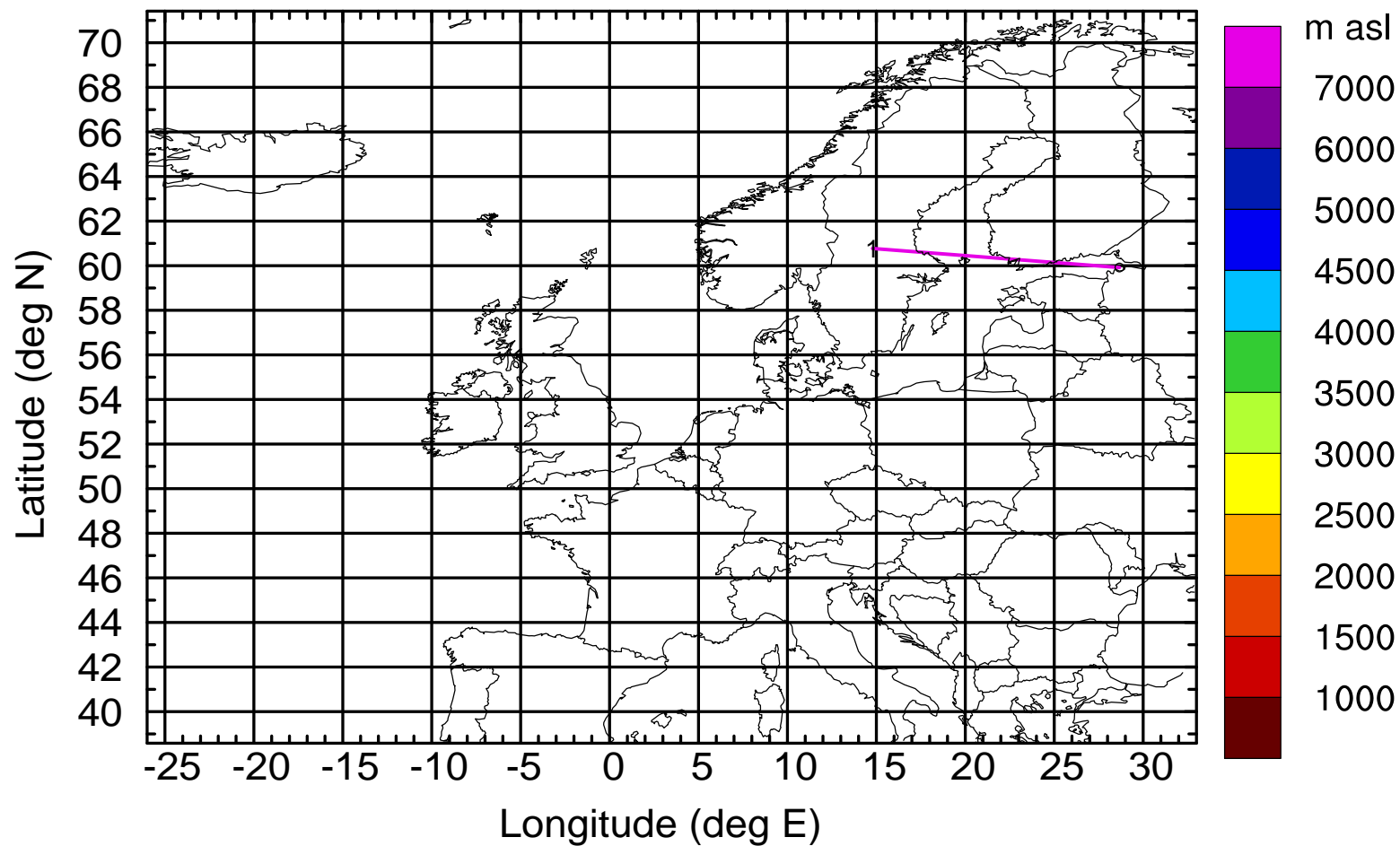
Level #2 of flight 170328a

BWD 20170428/09 -40H = 26/17 UTC



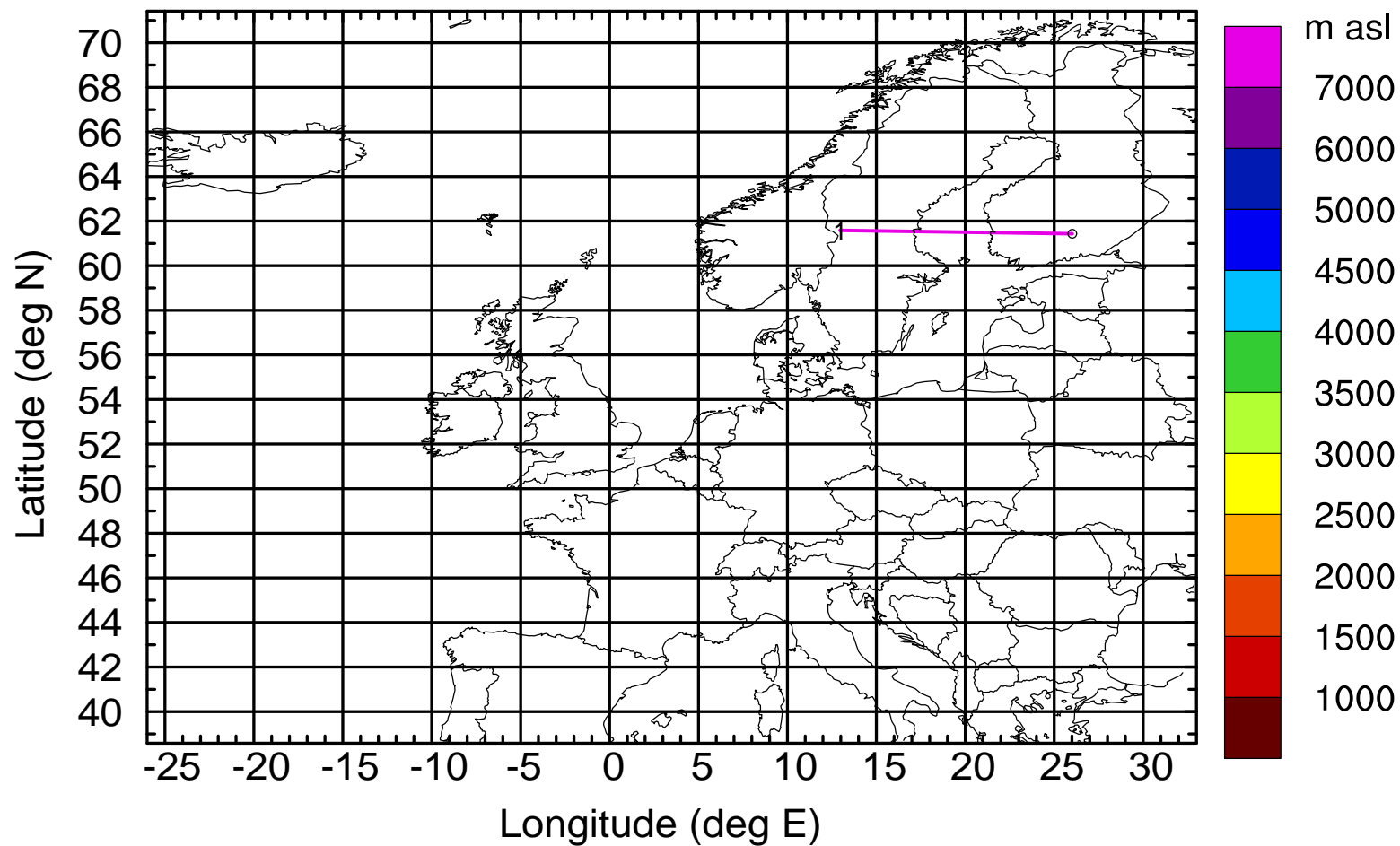
Level #2 of flight 170328a

BWD 20170428/09 -41H = 26/16 UTC



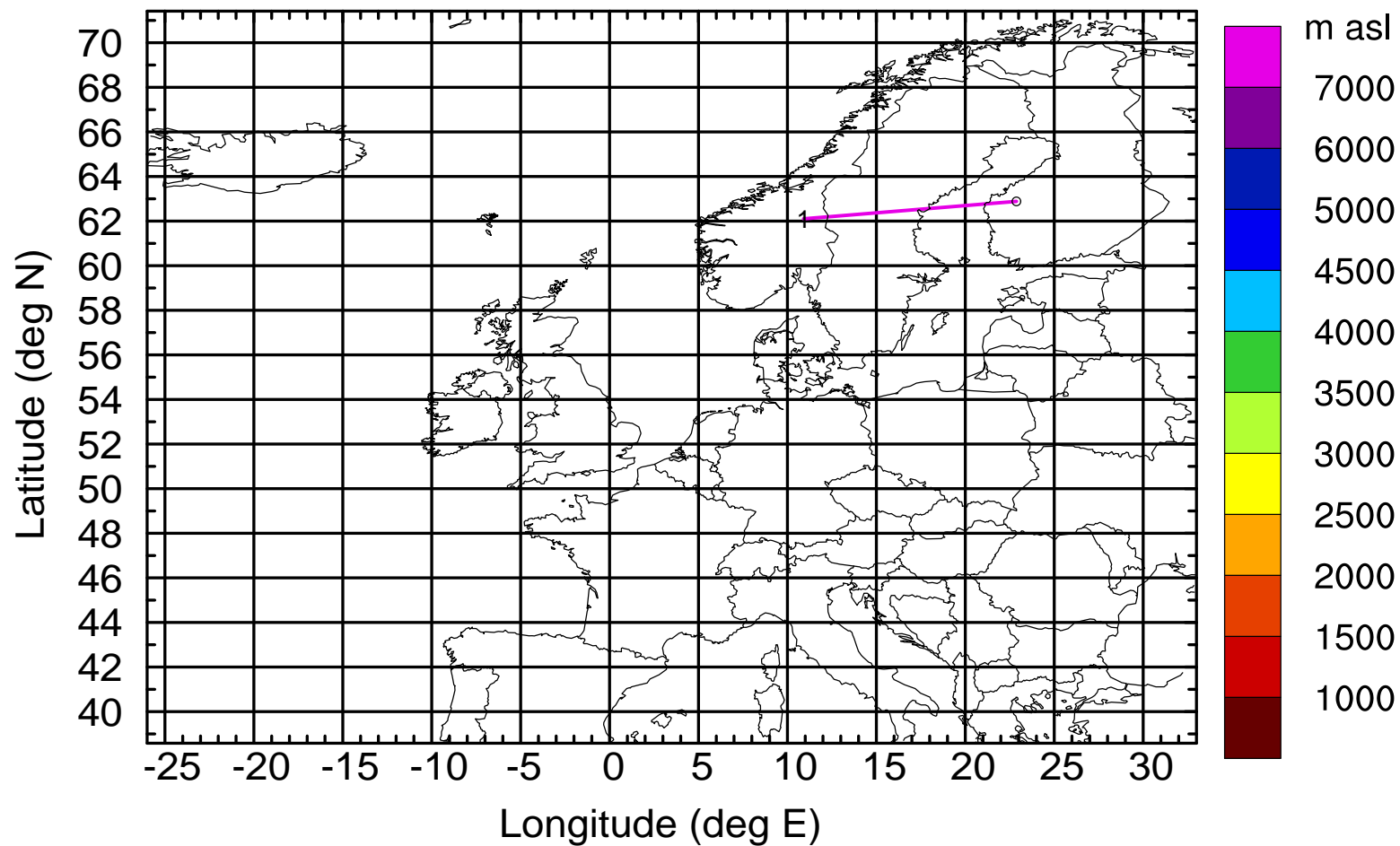
Level #2 of flight 170328a

BWD 20170428/09 -42H = 26/15 UTC



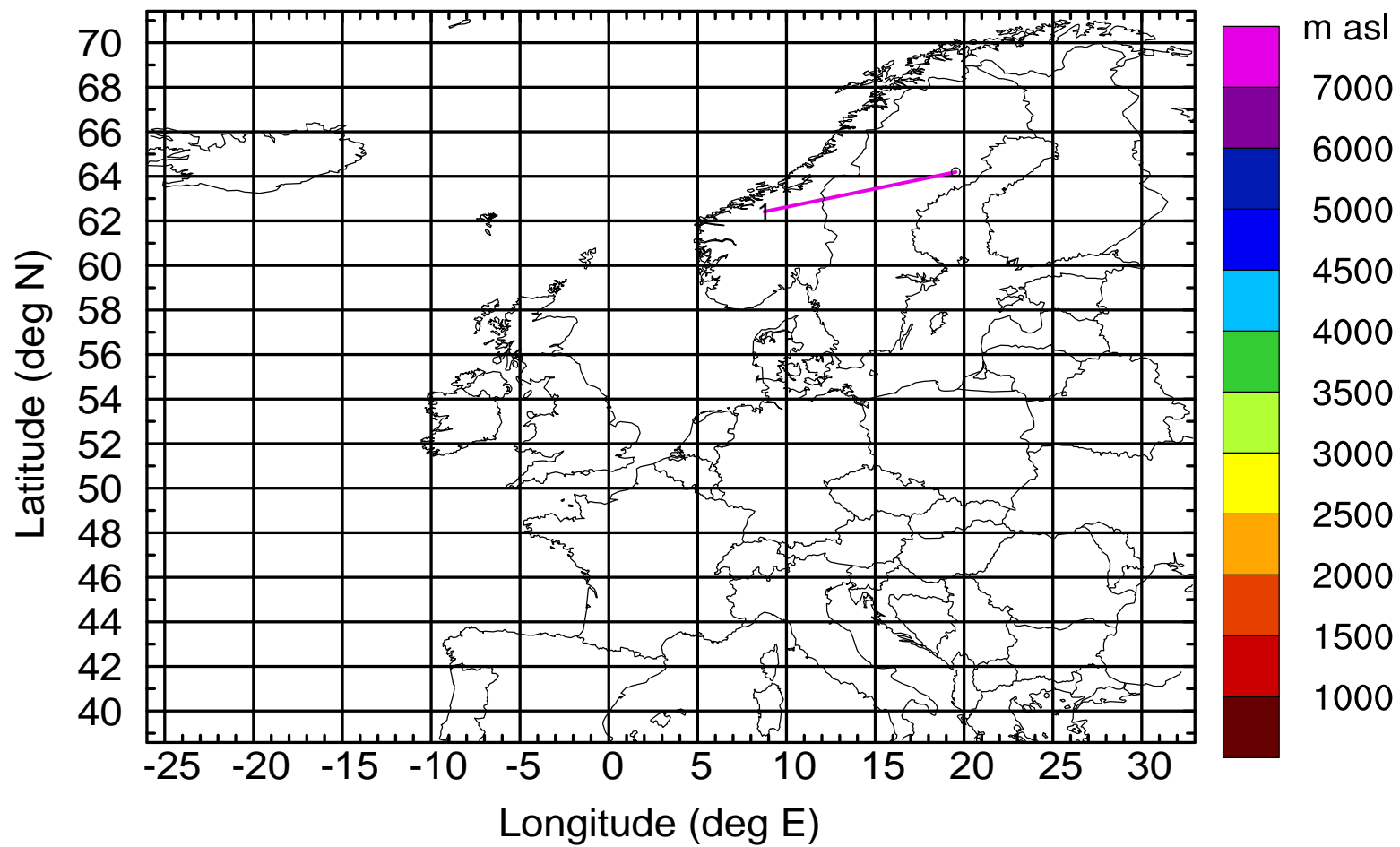
Level #2 of flight 170328a

BWD 20170428/09 -43H = 26/14 UTC



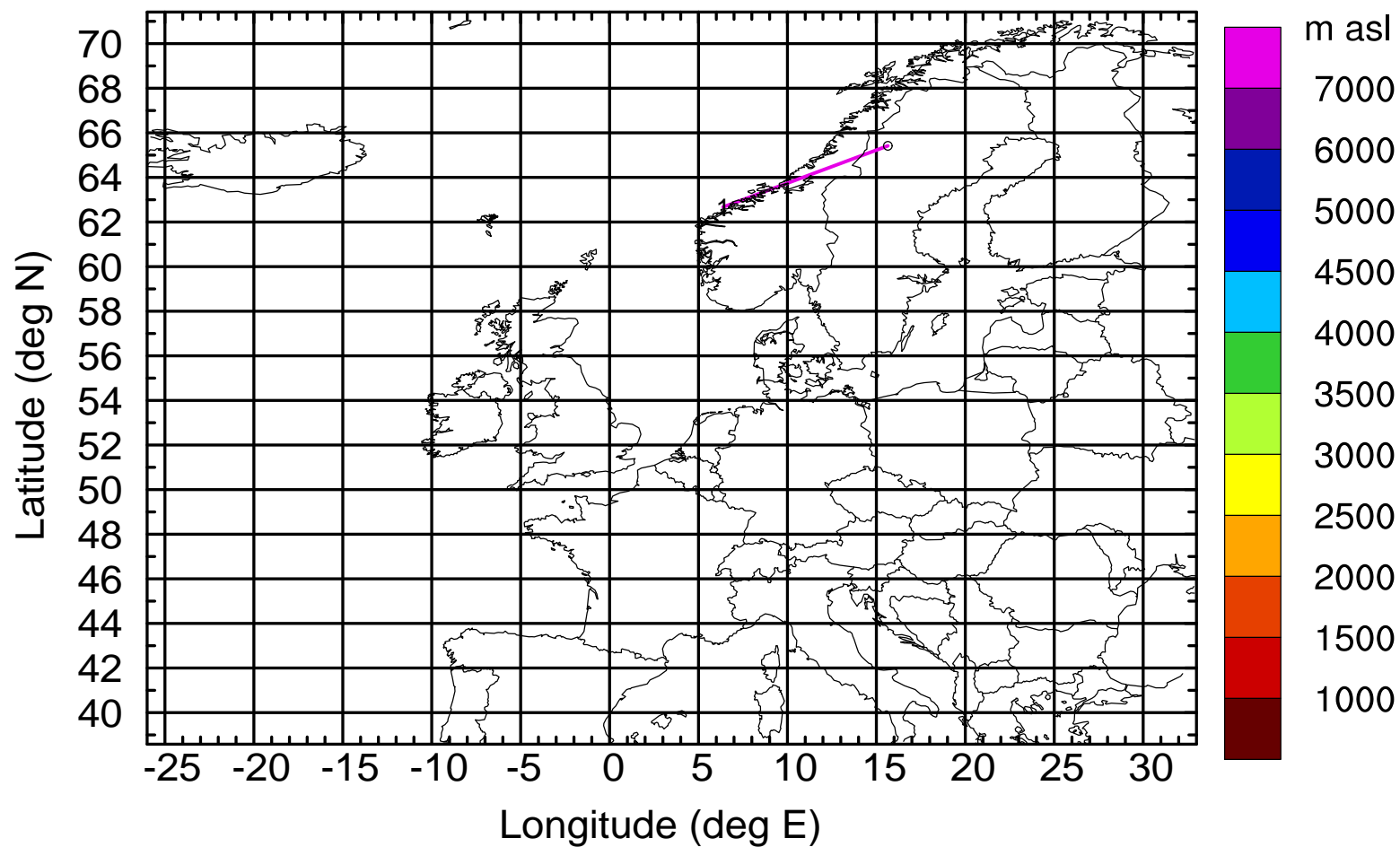
Level #2 of flight 170328a

BWD 20170428/09 -44H = 26/13 UTC



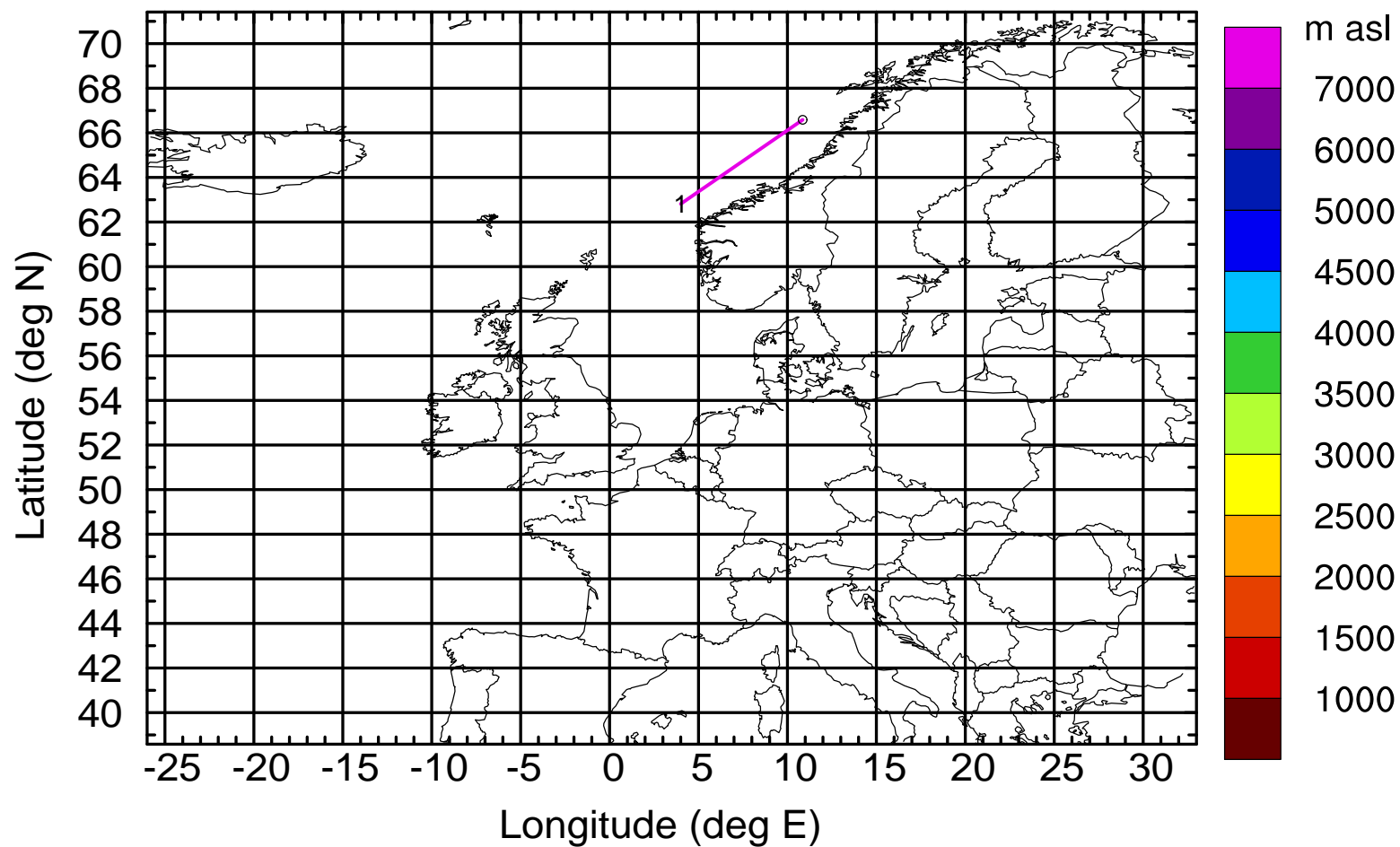
Level #2 of flight 170328a

BWD 20170428/09 -45H = 26/12 UTC



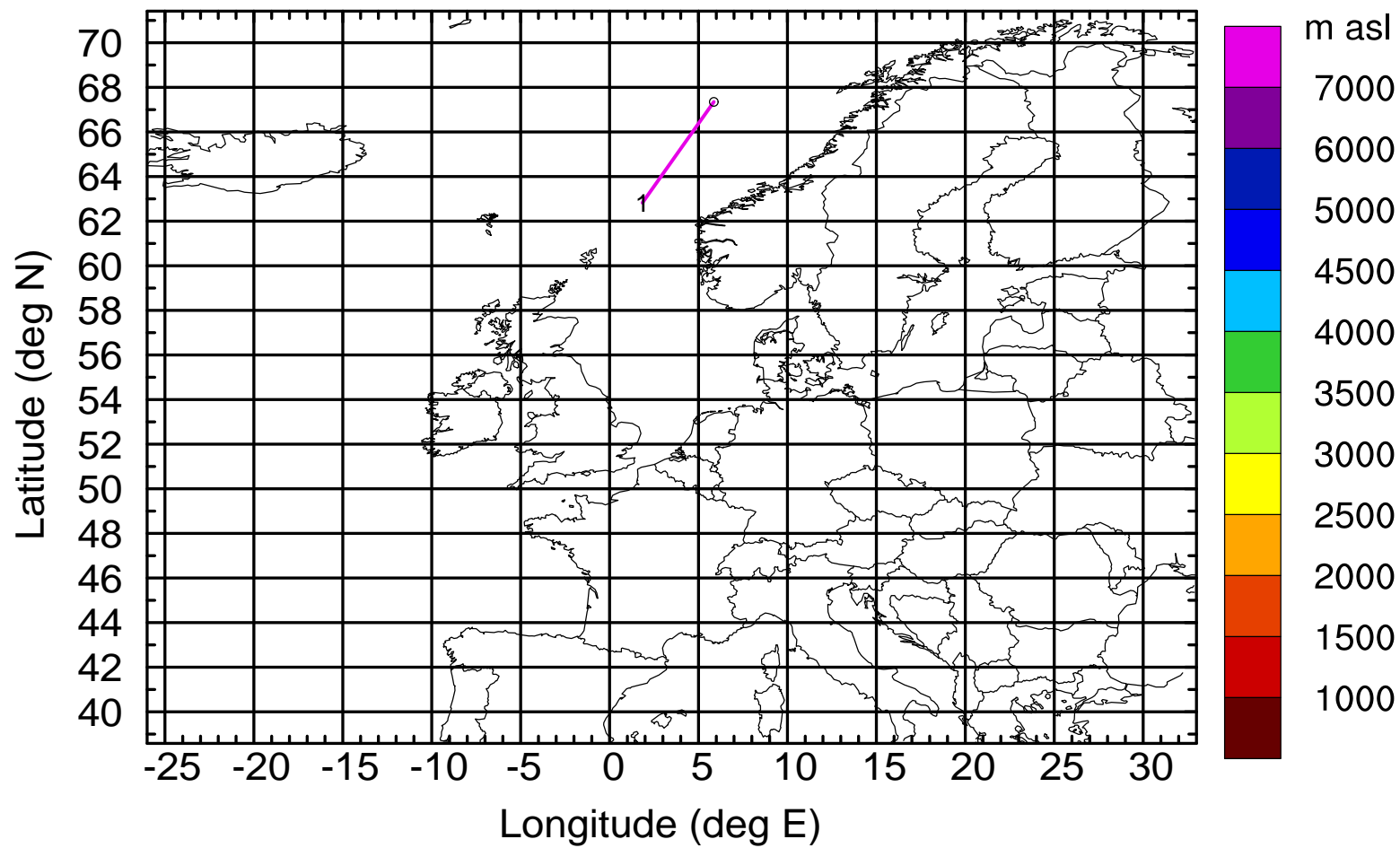
Level #2 of flight 170328a

BWD 20170428/09 -46H = 26/11 UTC



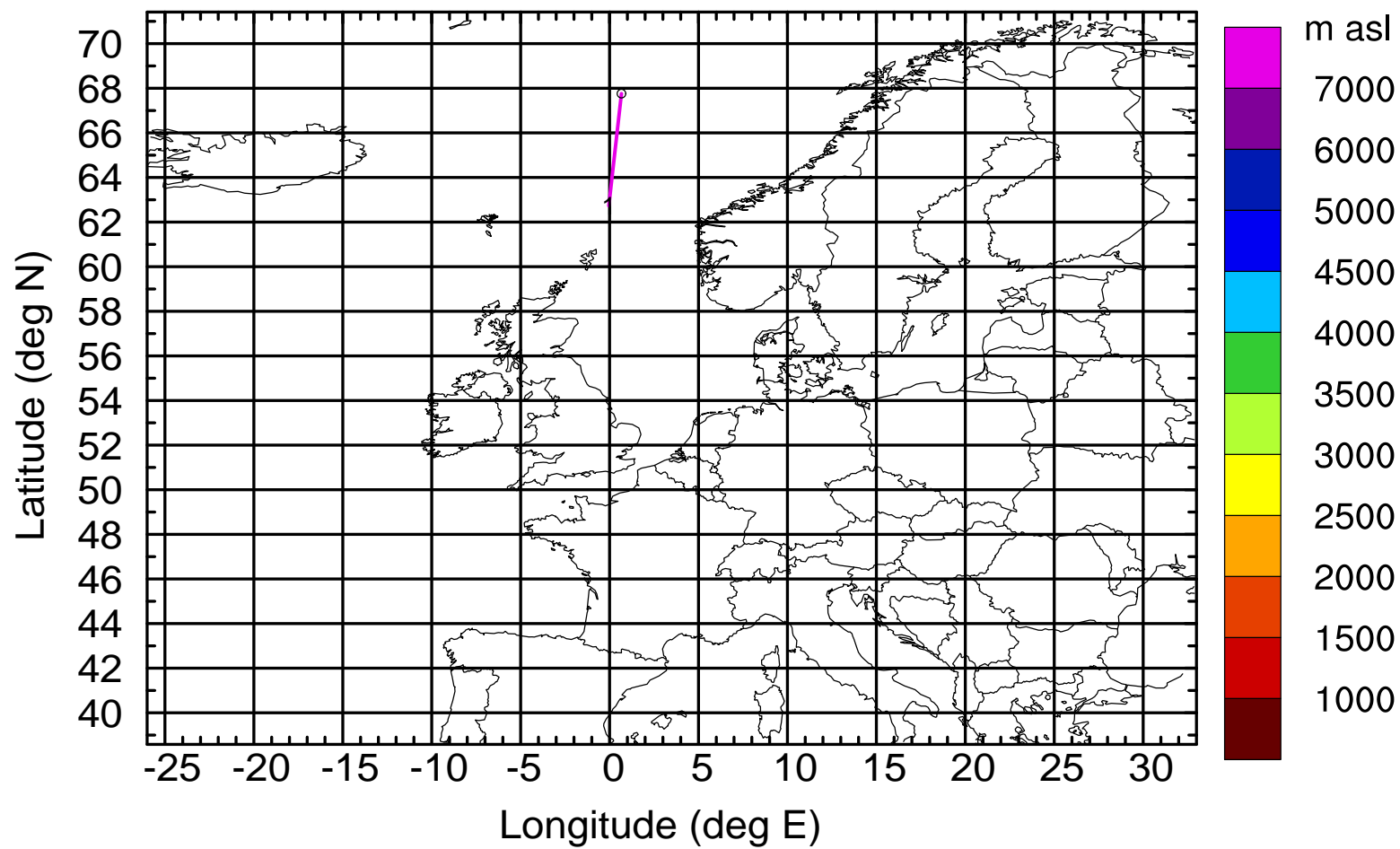
Level #2 of flight 170328a

BWD 20170428/09 -47H = 26/10 UTC



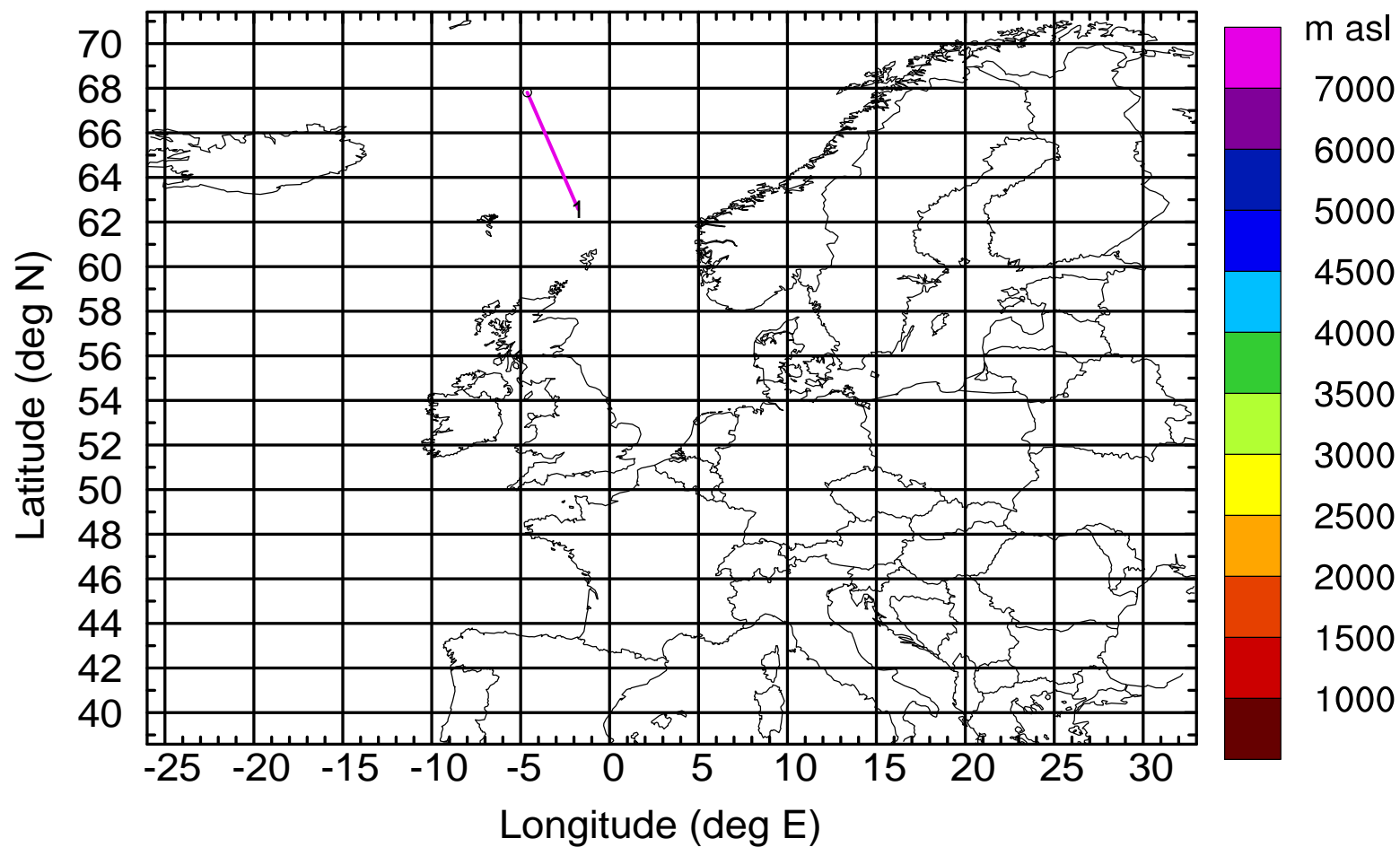
Level #2 of flight 170328a

BWD 20170428/09 -48H = 26/09 UTC



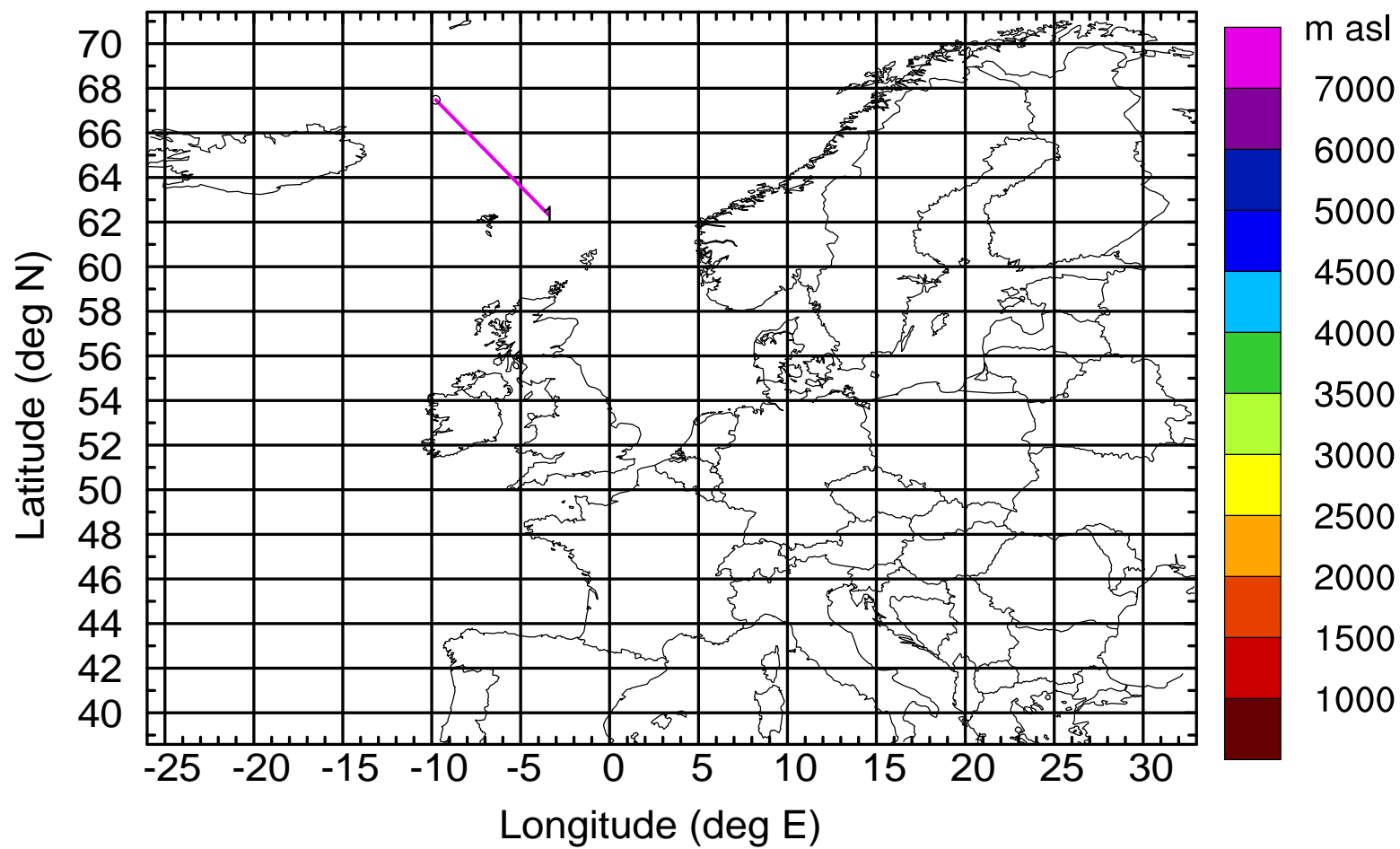
Level #2 of flight 170328a

BWD 20170428/09 -49H = 26/08 UTC



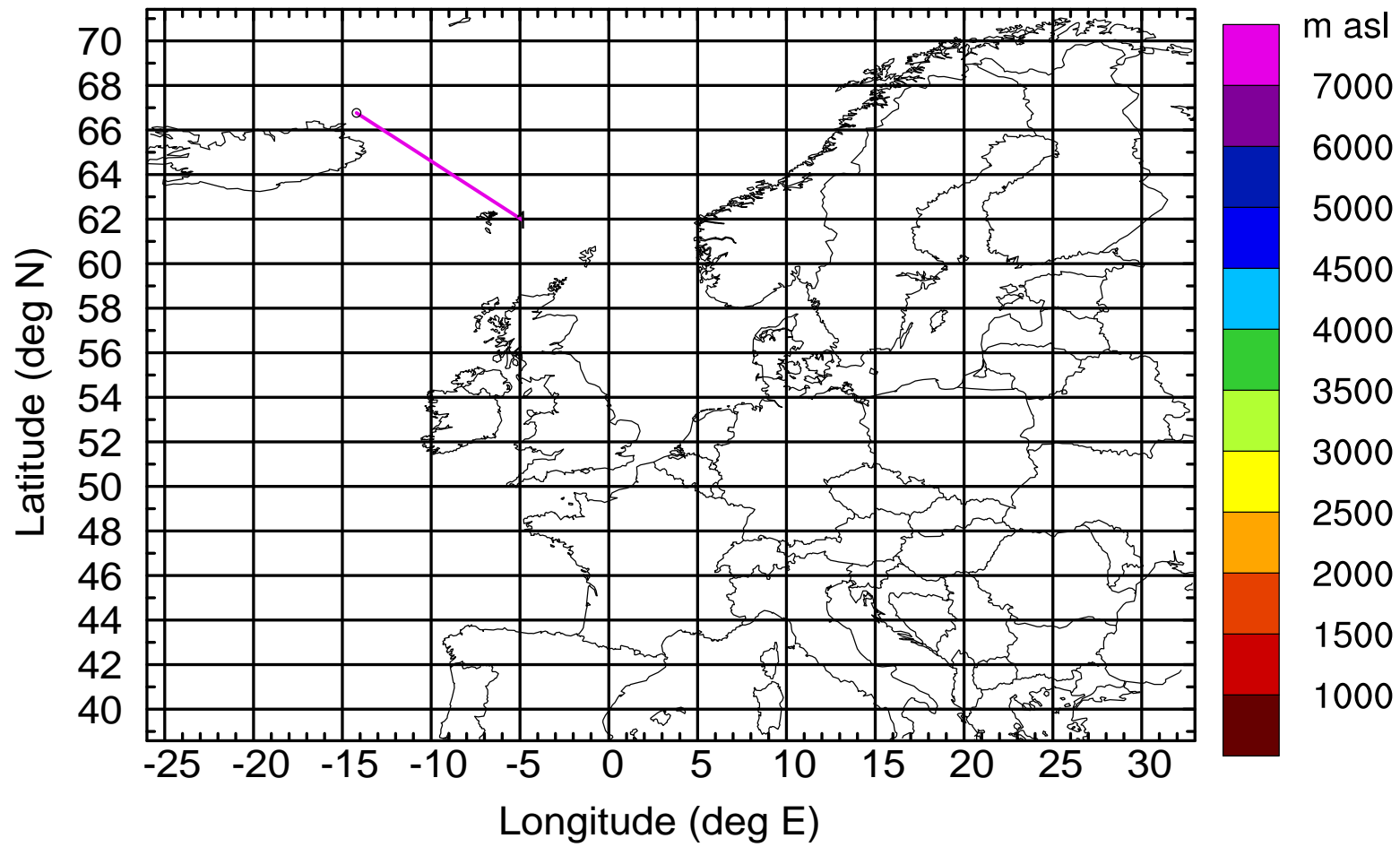
Level #2 of flight 170328a

BWD 20170428/09 -50H = 26/07 UTC



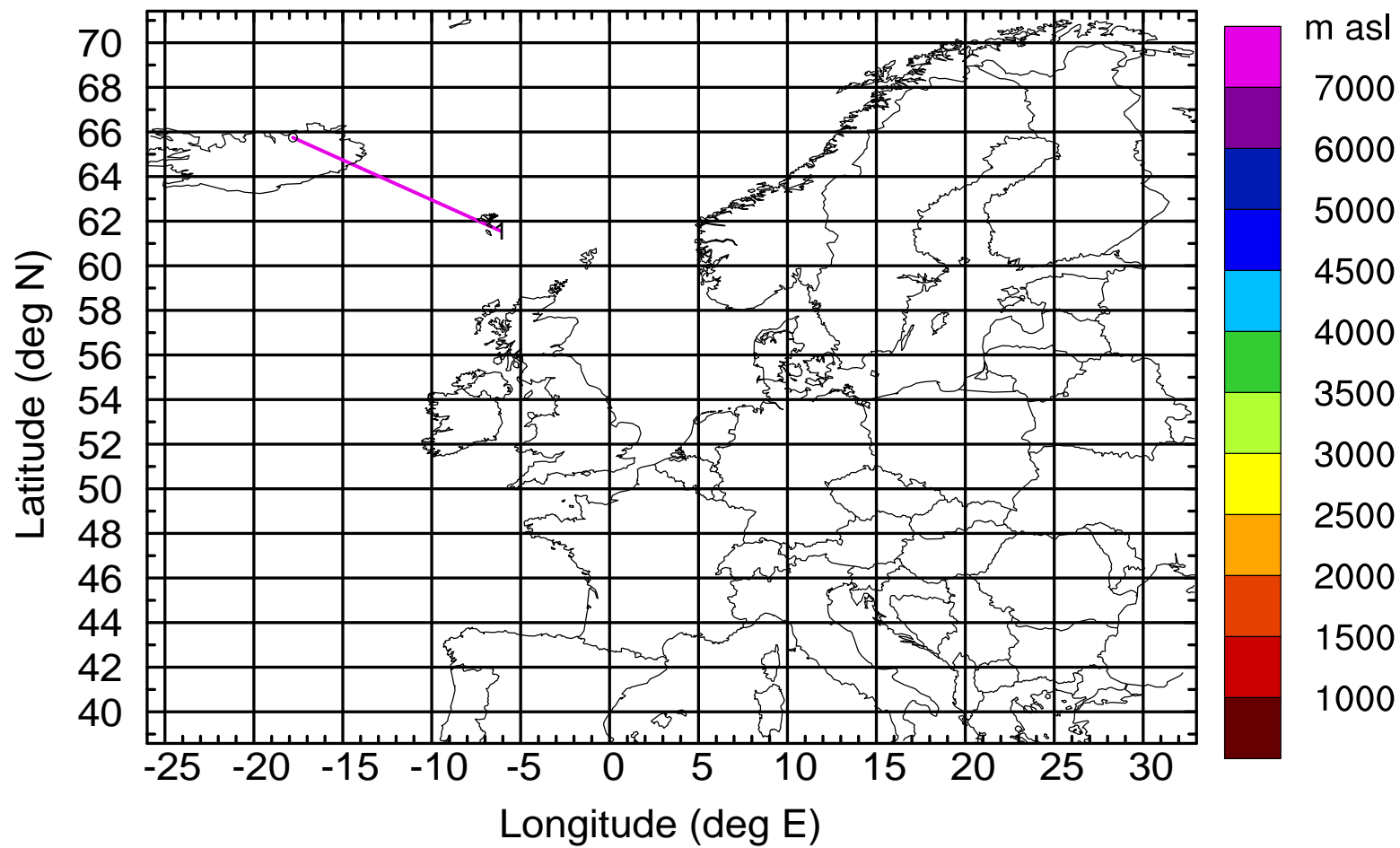
Level #2 of flight 170328a

BWD 20170428/09 -51H = 26/06 UTC



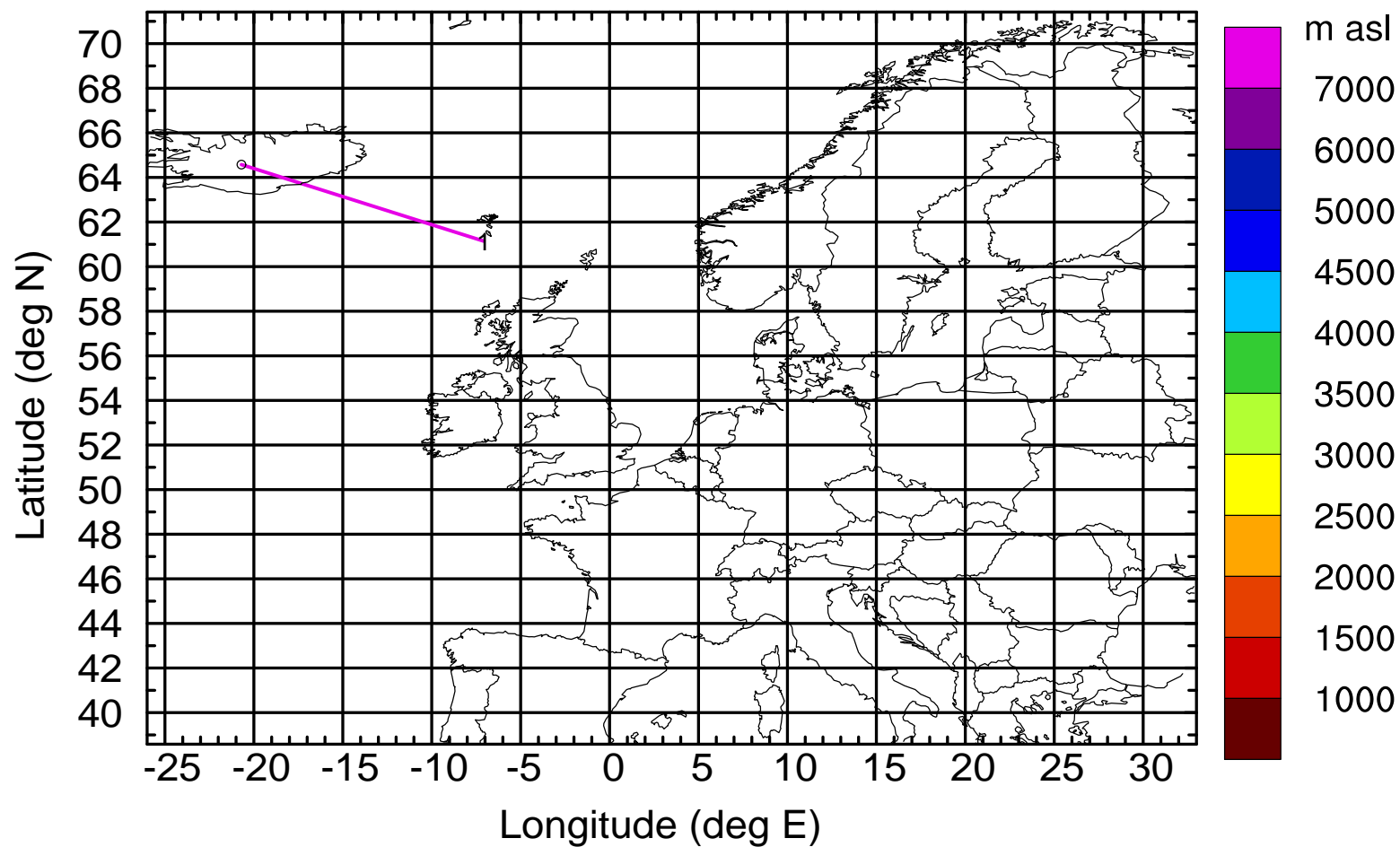
Level #2 of flight 170328a

BWD 20170428/09 -52H = 26/05 UTC



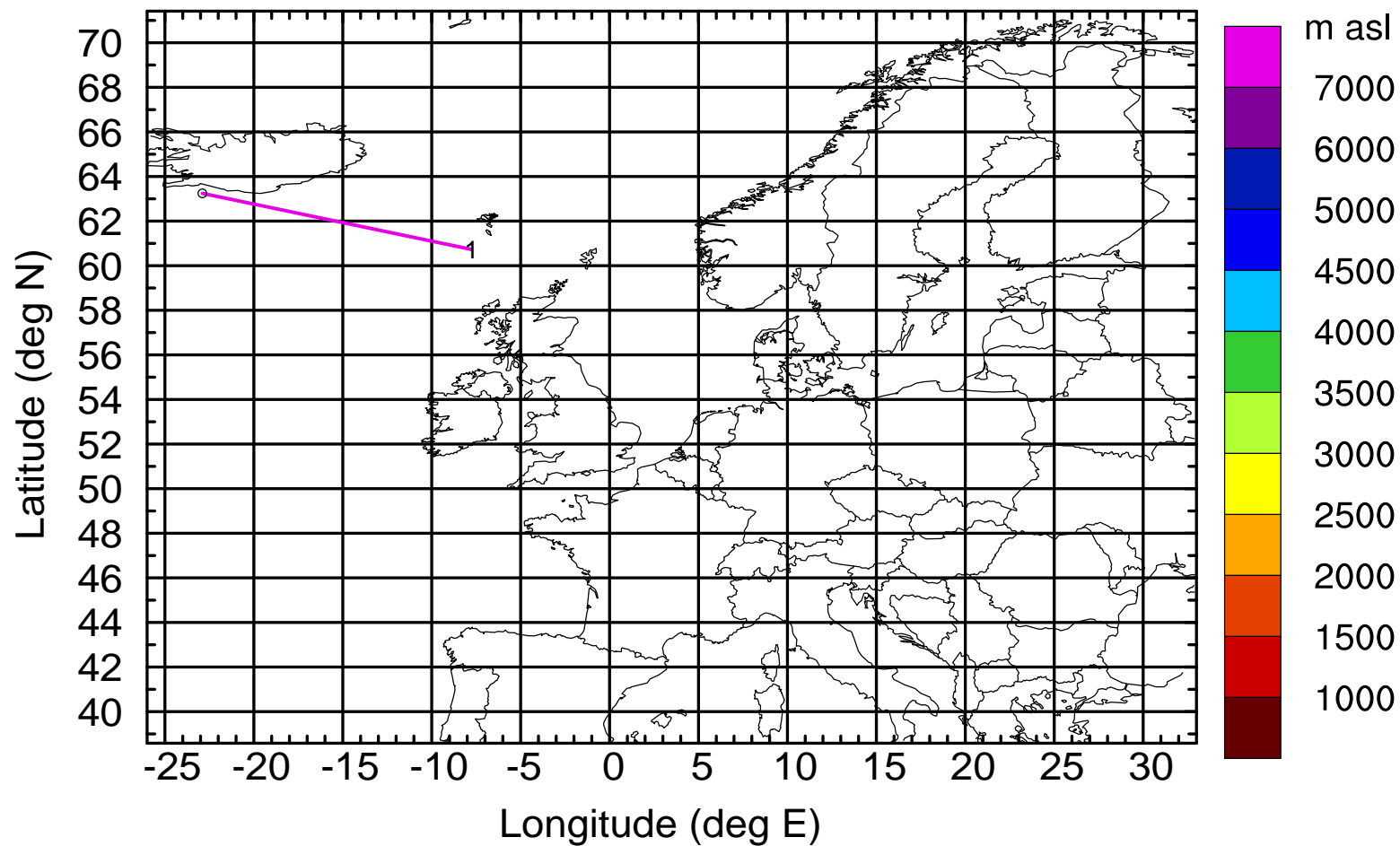
Level #2 of flight 170328a

BWD 20170428/09 -53H = 26/04 UTC



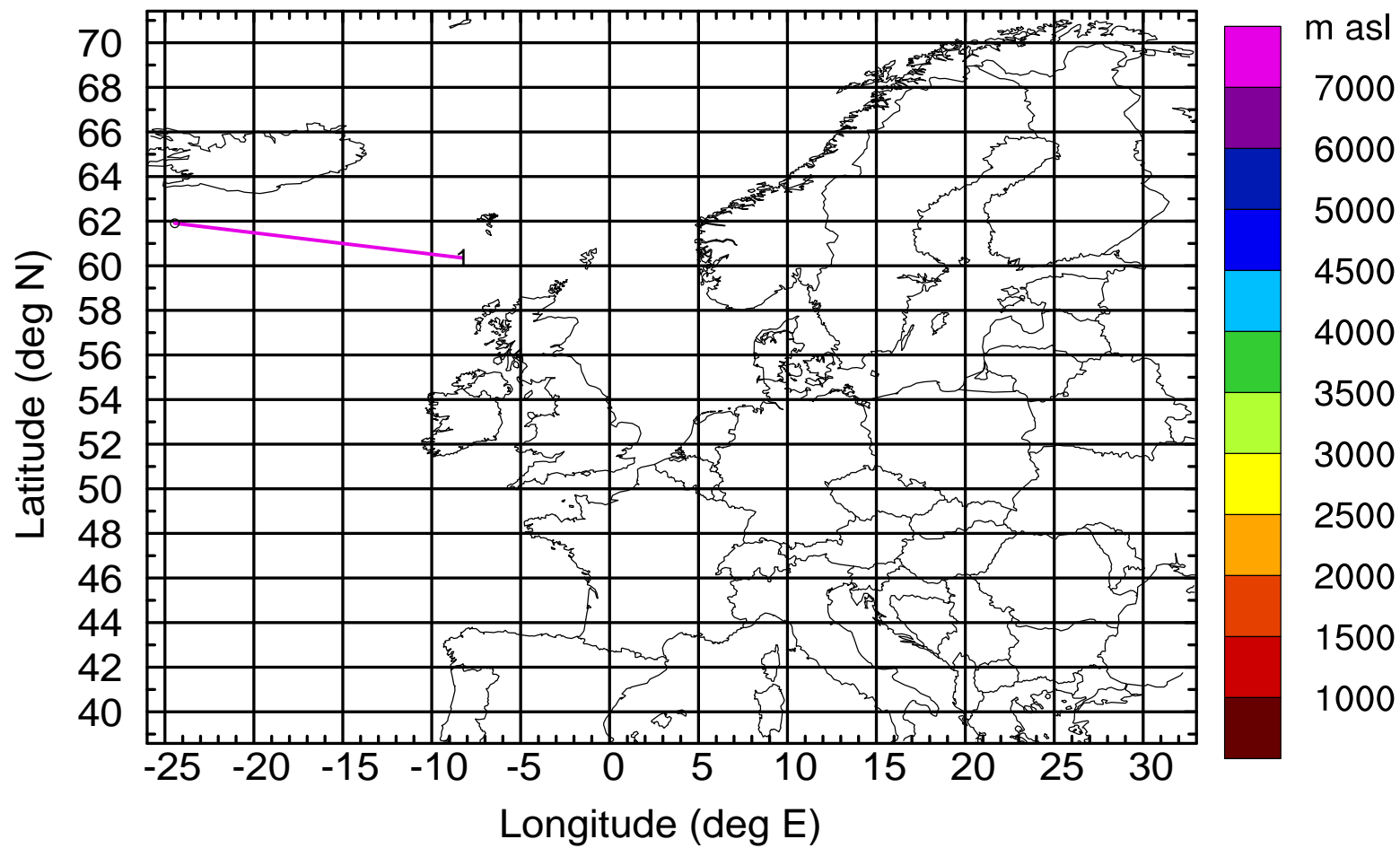
Level #2 of flight 170328a

BWD 20170428/09 -54H = 26/03 UTC



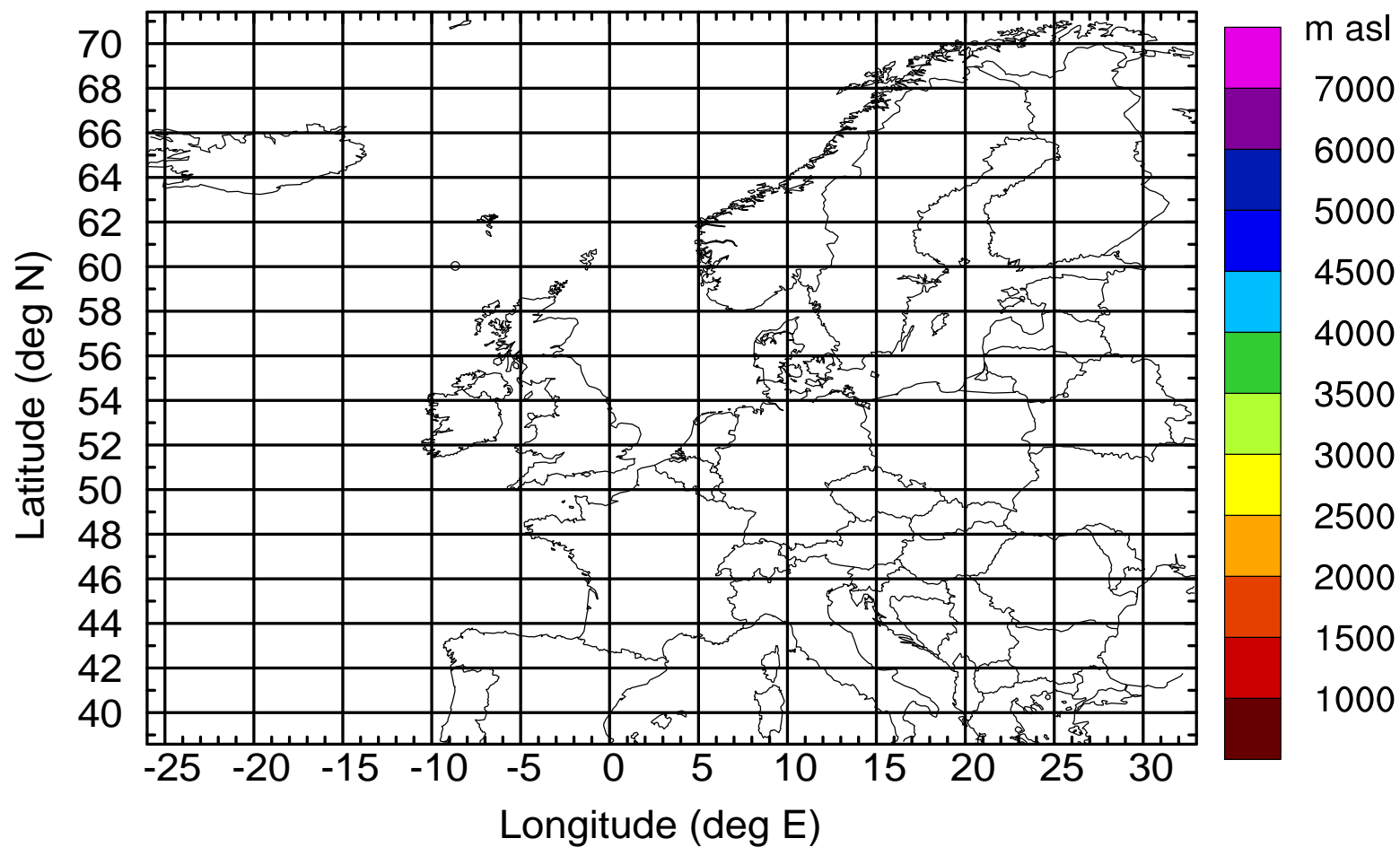
Level #2 of flight 170328a

BWD 20170428/09 -55H = 26/02 UTC



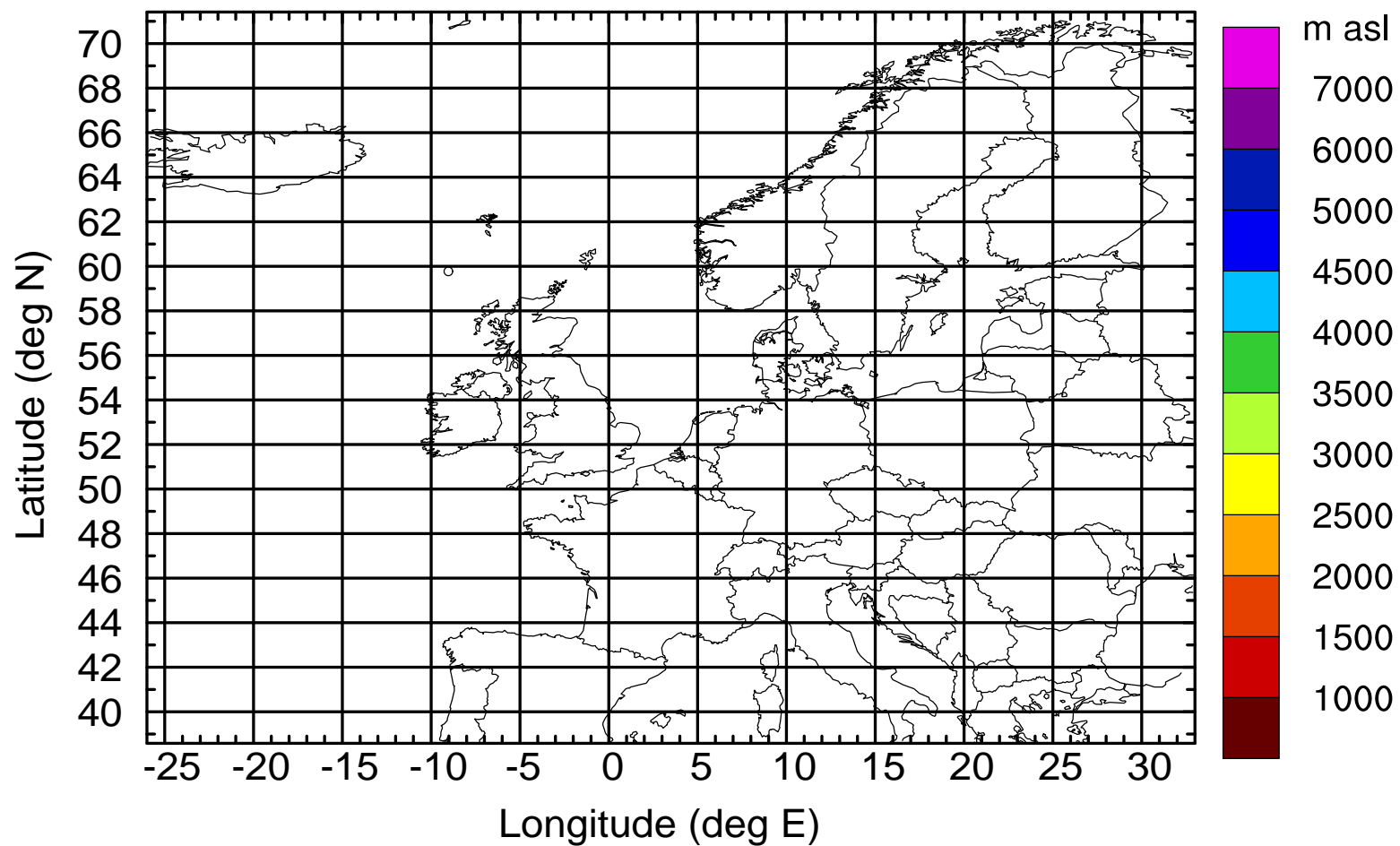
Level #2 of flight 170328a

BWD 20170428/09 -55H = 26/02 UTC



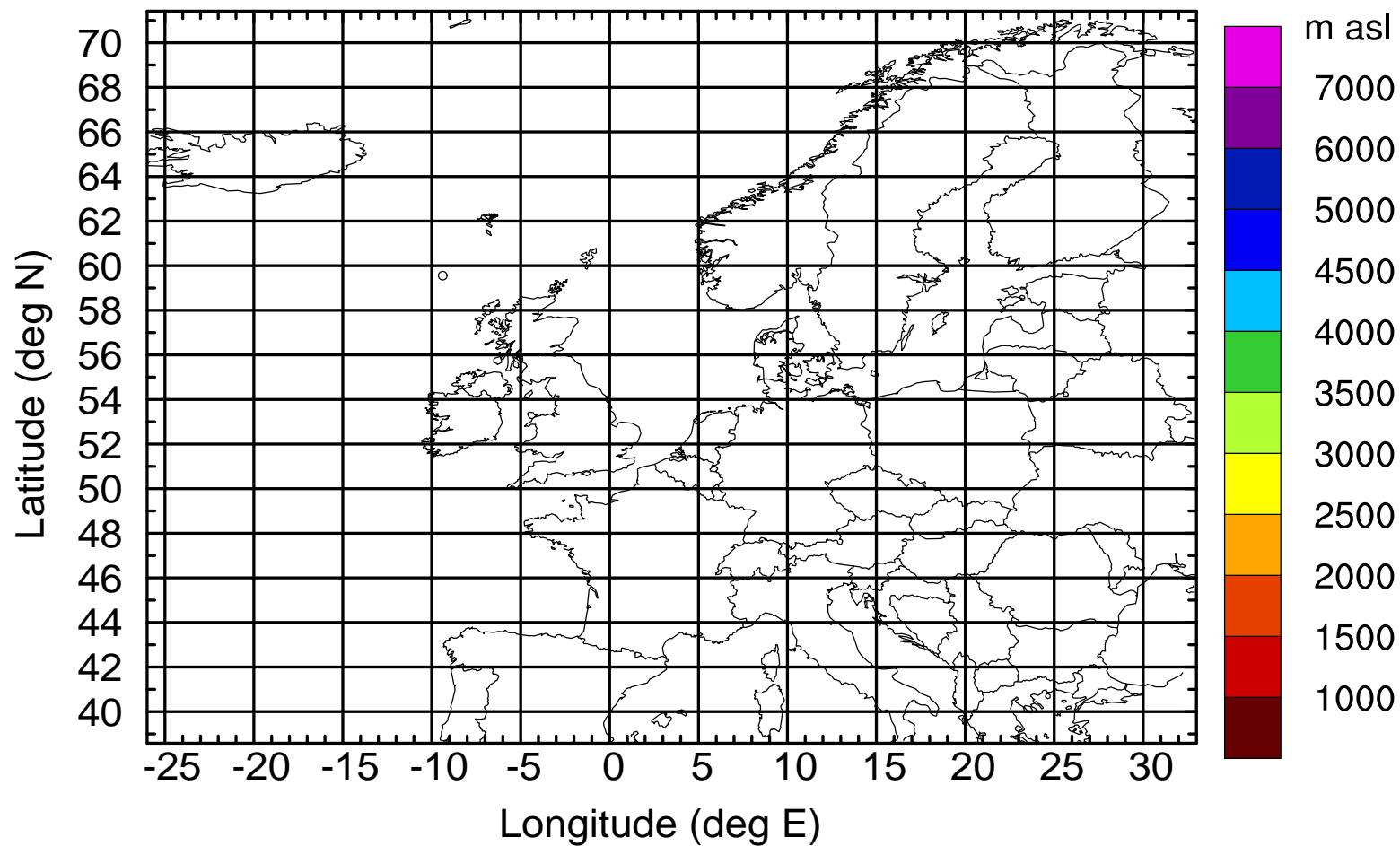
Level #2 of flight 170328a

BWD 20170428/09 -55H = 26/02 UTC



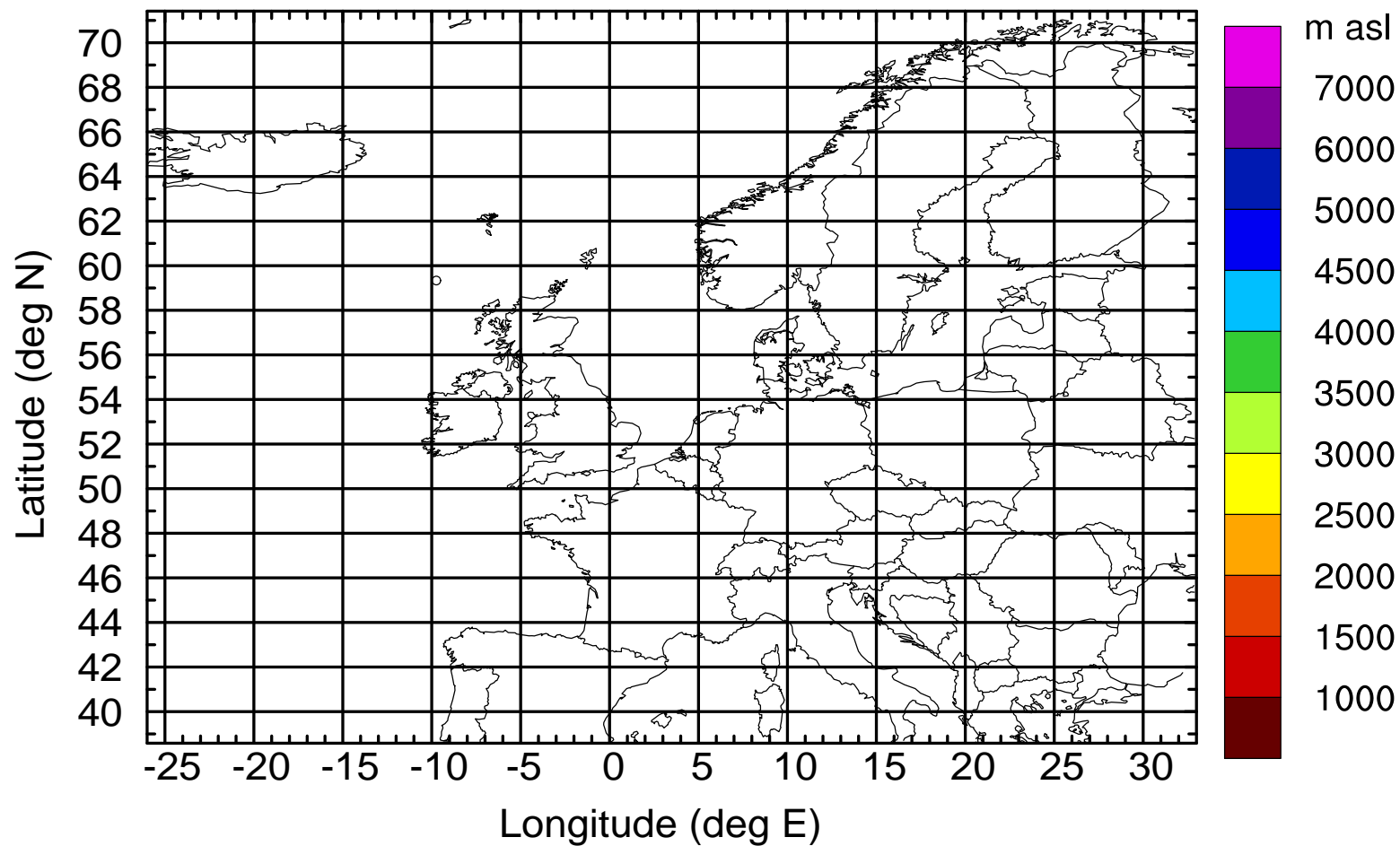
Level #2 of flight 170328a

BWD 20170428/09 -55H = 26/02 UTC



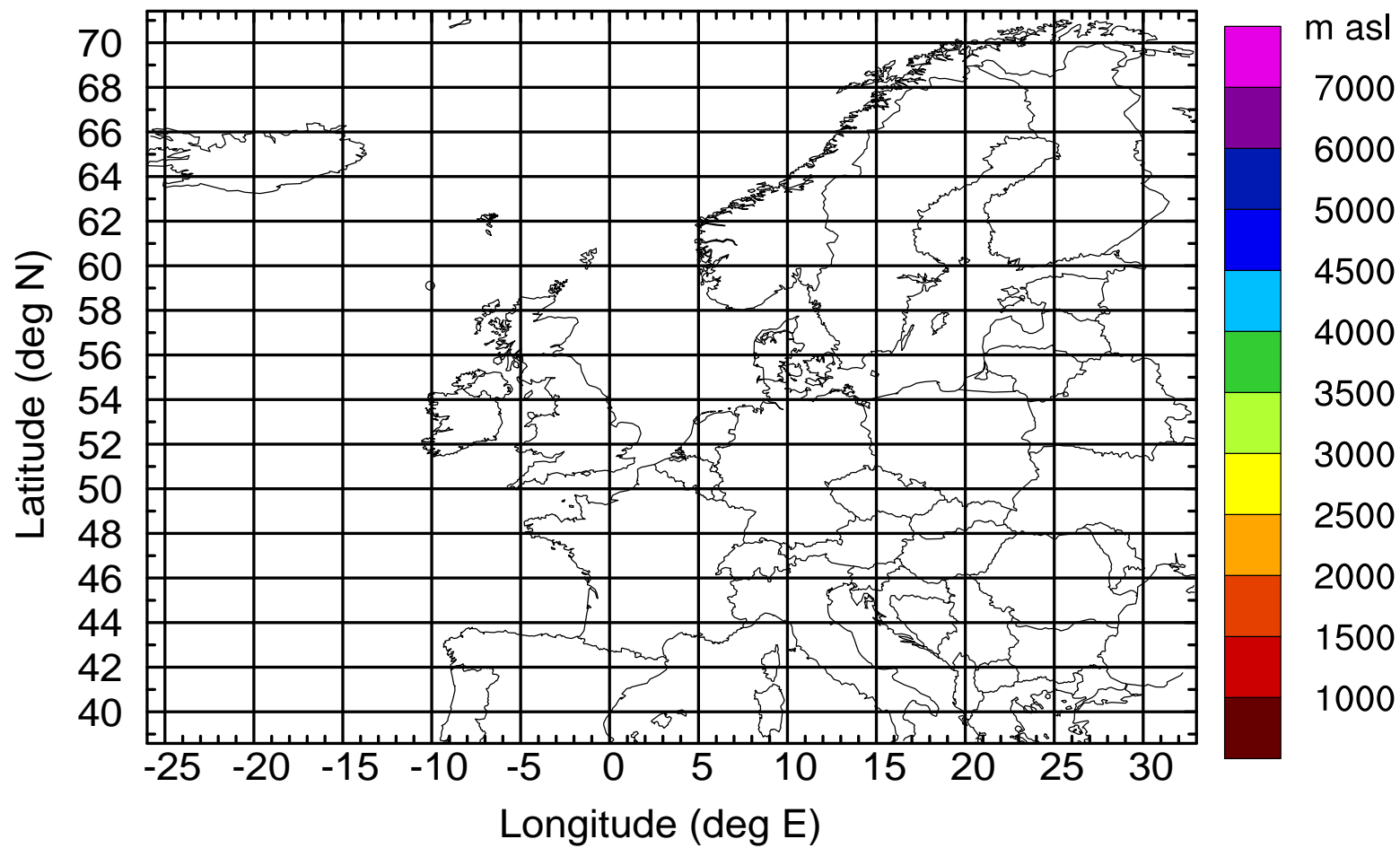
Level #2 of flight 170328a

BWD 20170428/09 -55H = 26/02 UTC



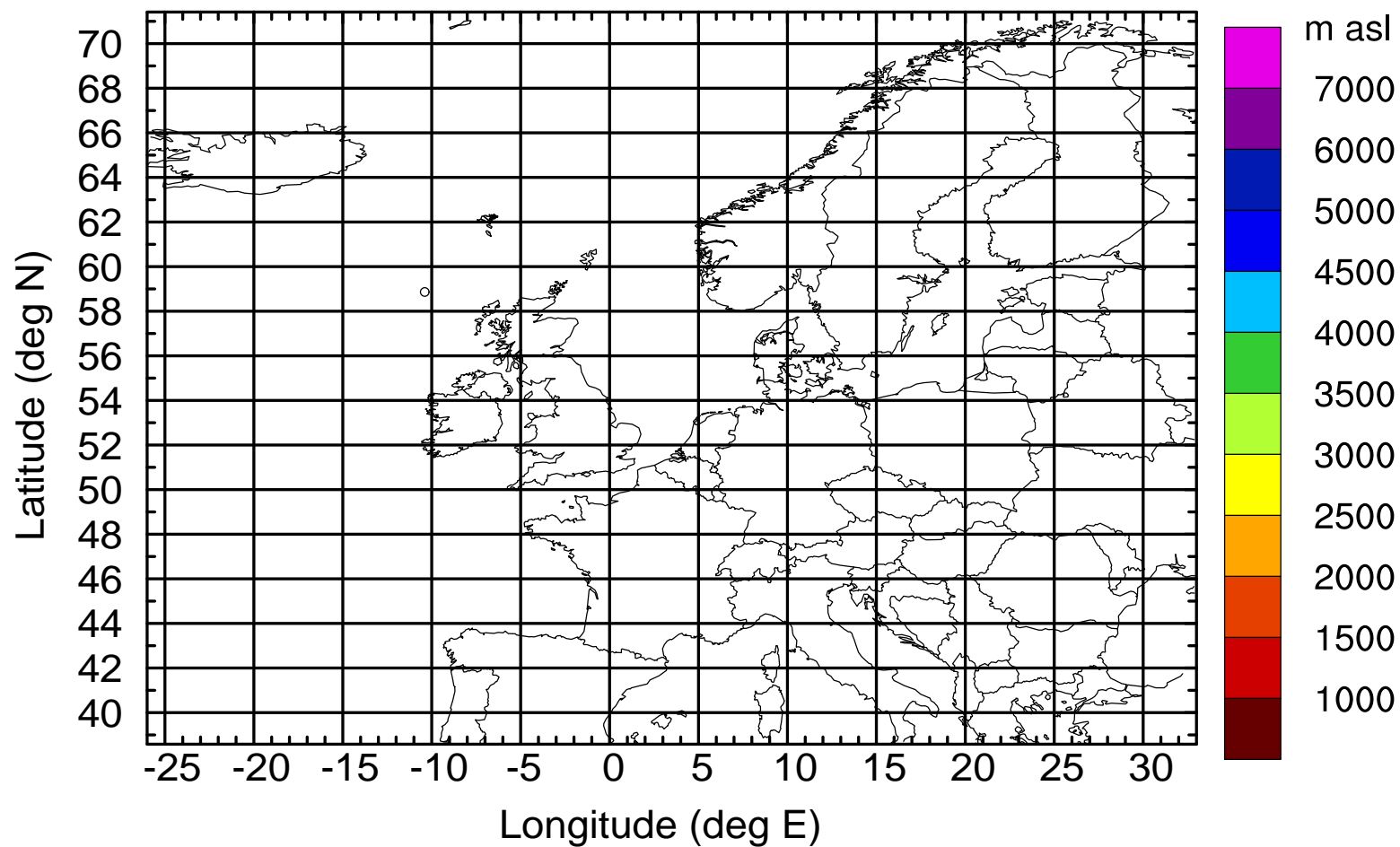
Level #2 of flight 170328a

BWD 20170428/09 -55H = 26/02 UTC



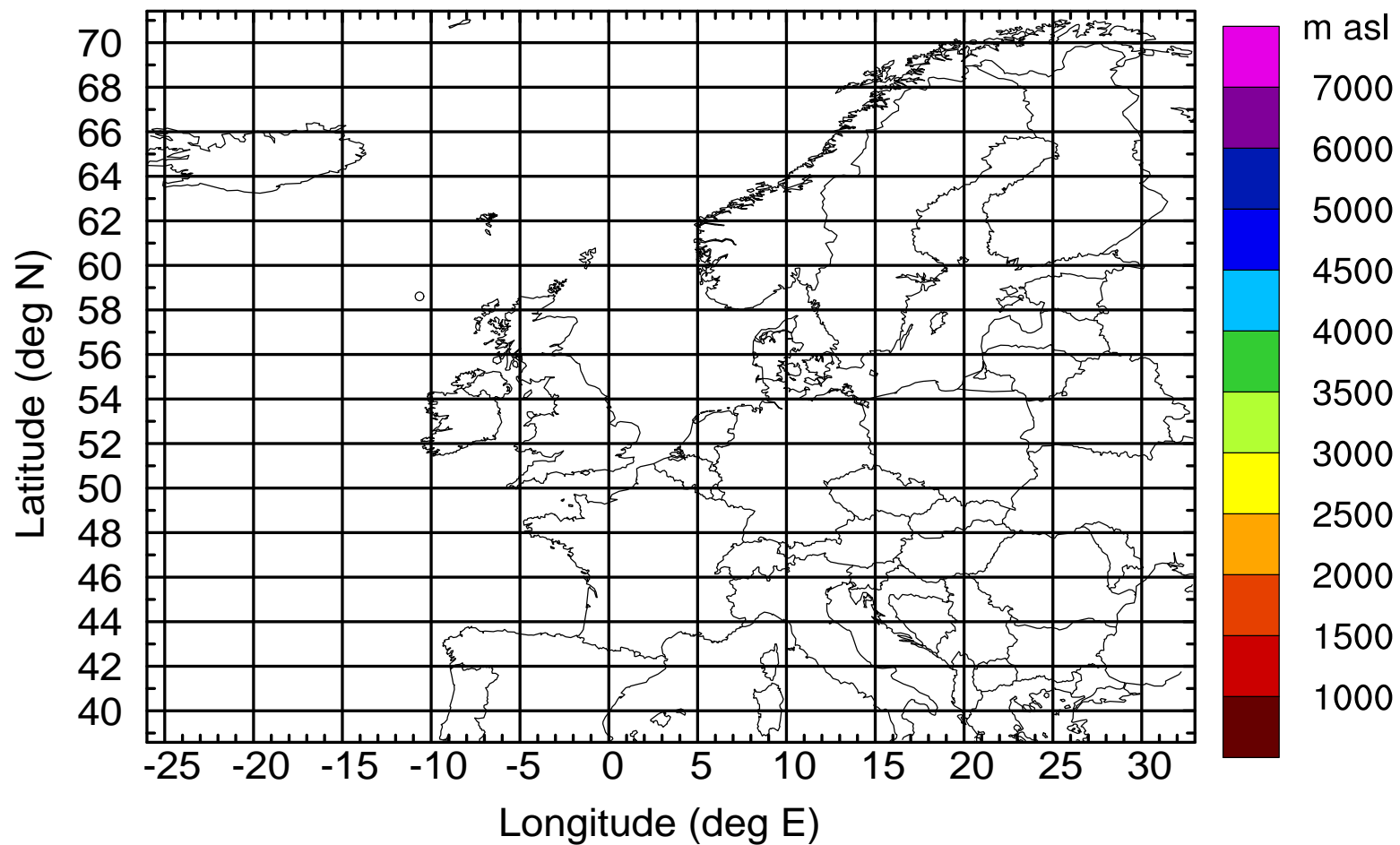
Level #2 of flight 170328a

BWD 20170428/09 -55H = 26/02 UTC



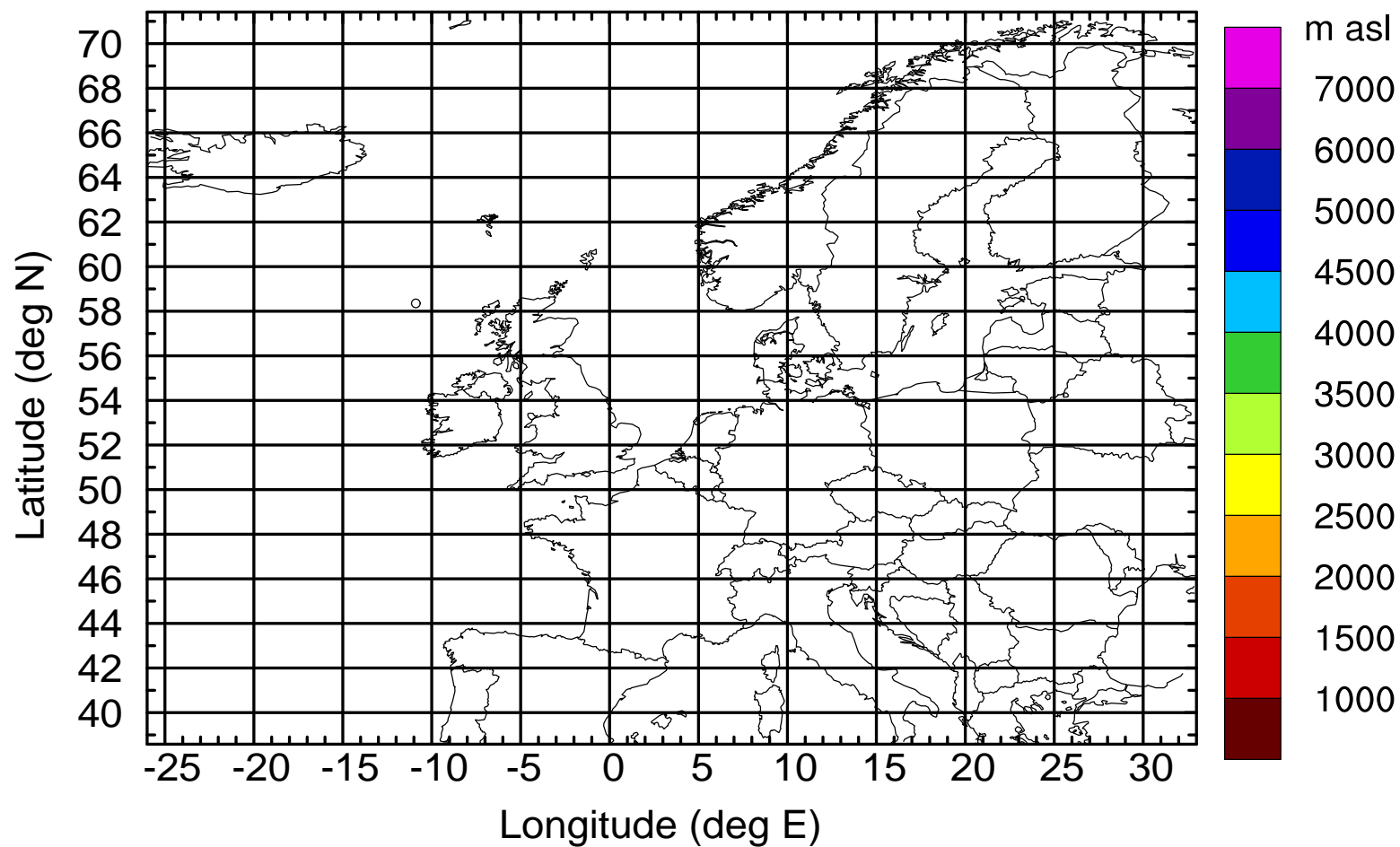
Level #2 of flight 170328a

BWD 20170428/09 -55H = 26/02 UTC



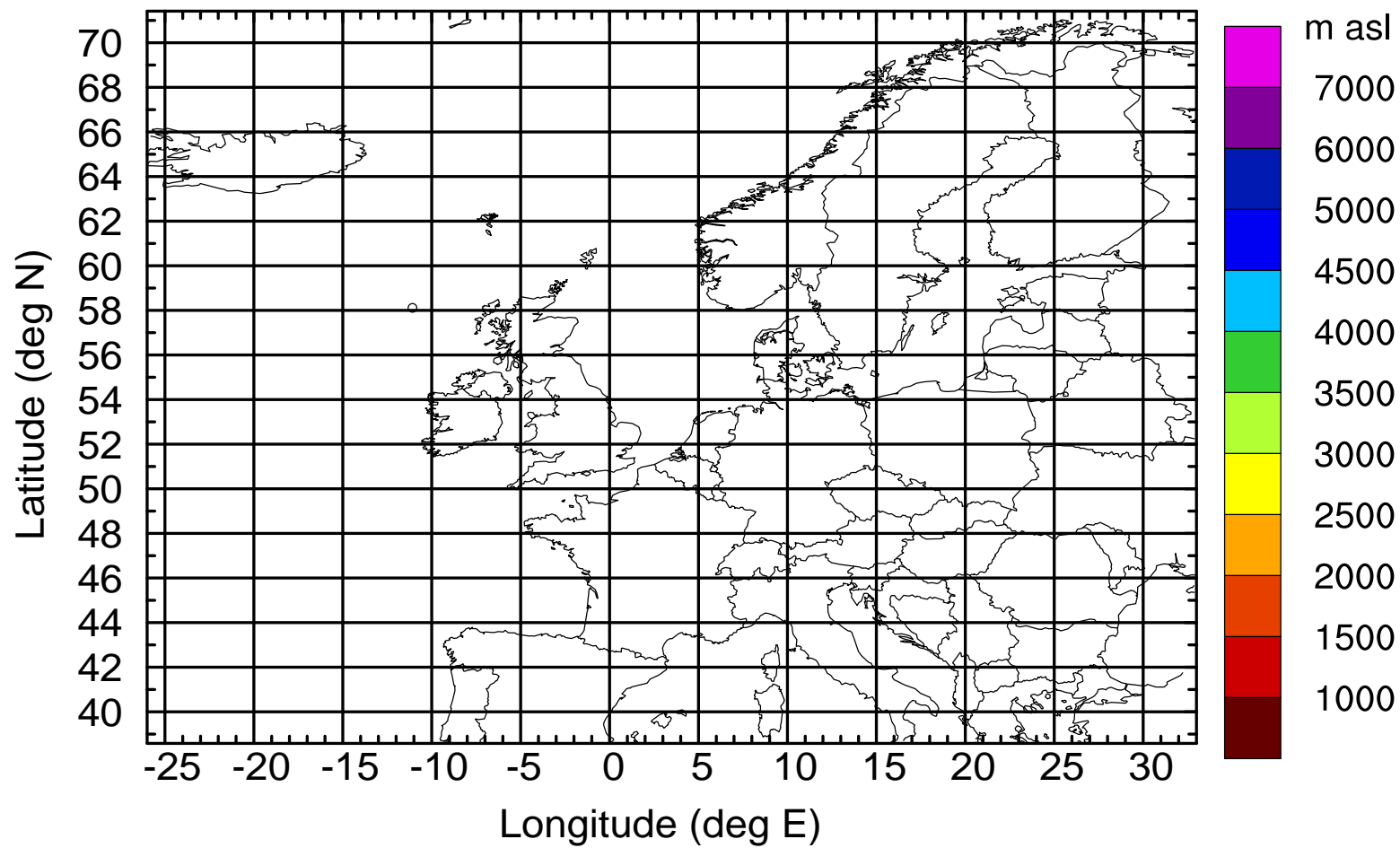
Level #2 of flight 170328a

BWD 20170428/09 -55H = 26/02 UTC



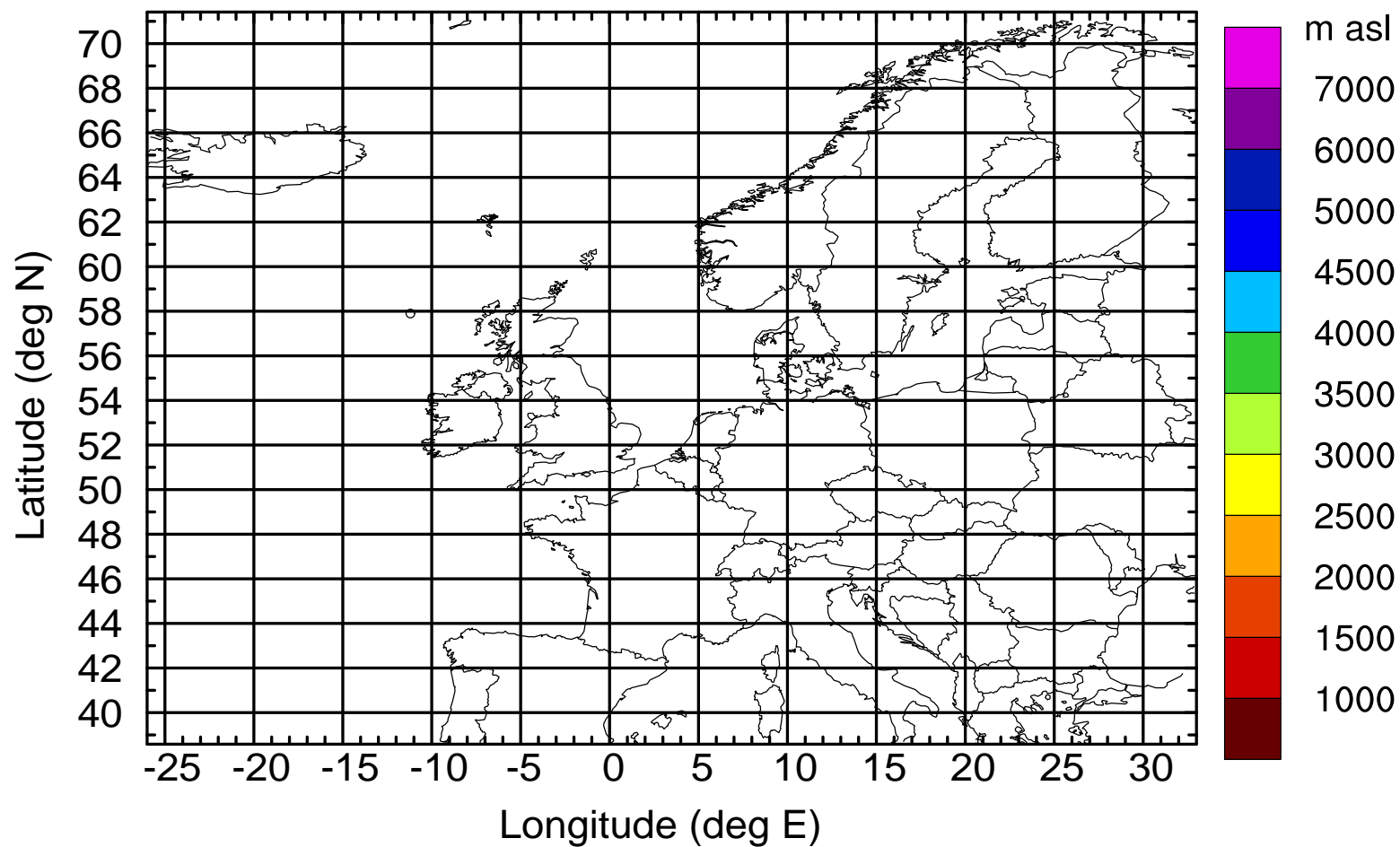
Level #2 of flight 170328a

BWD 20170428/09 -55H = 26/02 UTC



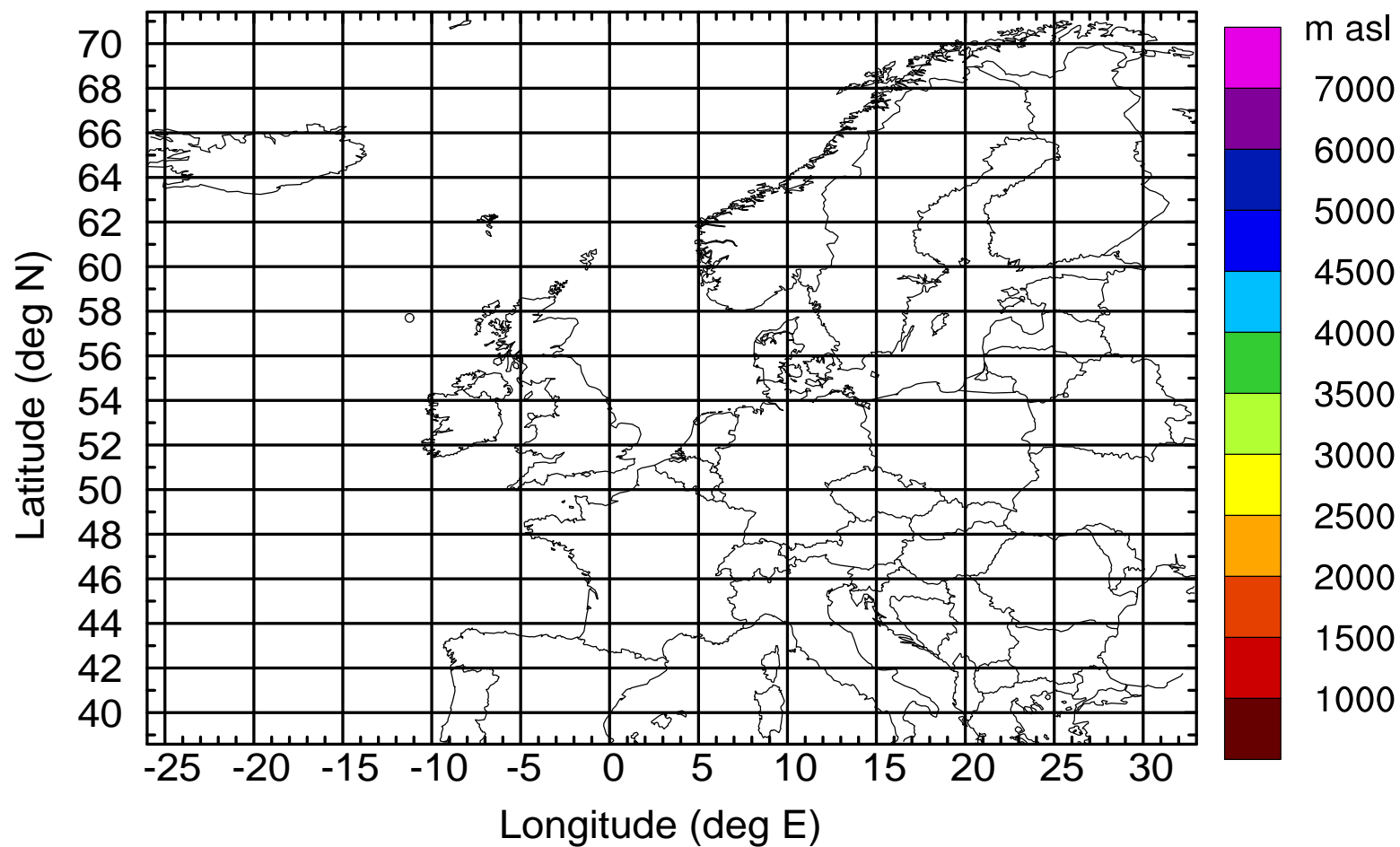
Level #2 of flight 170328a

BWD 20170428/09 -55H = 26/02 UTC



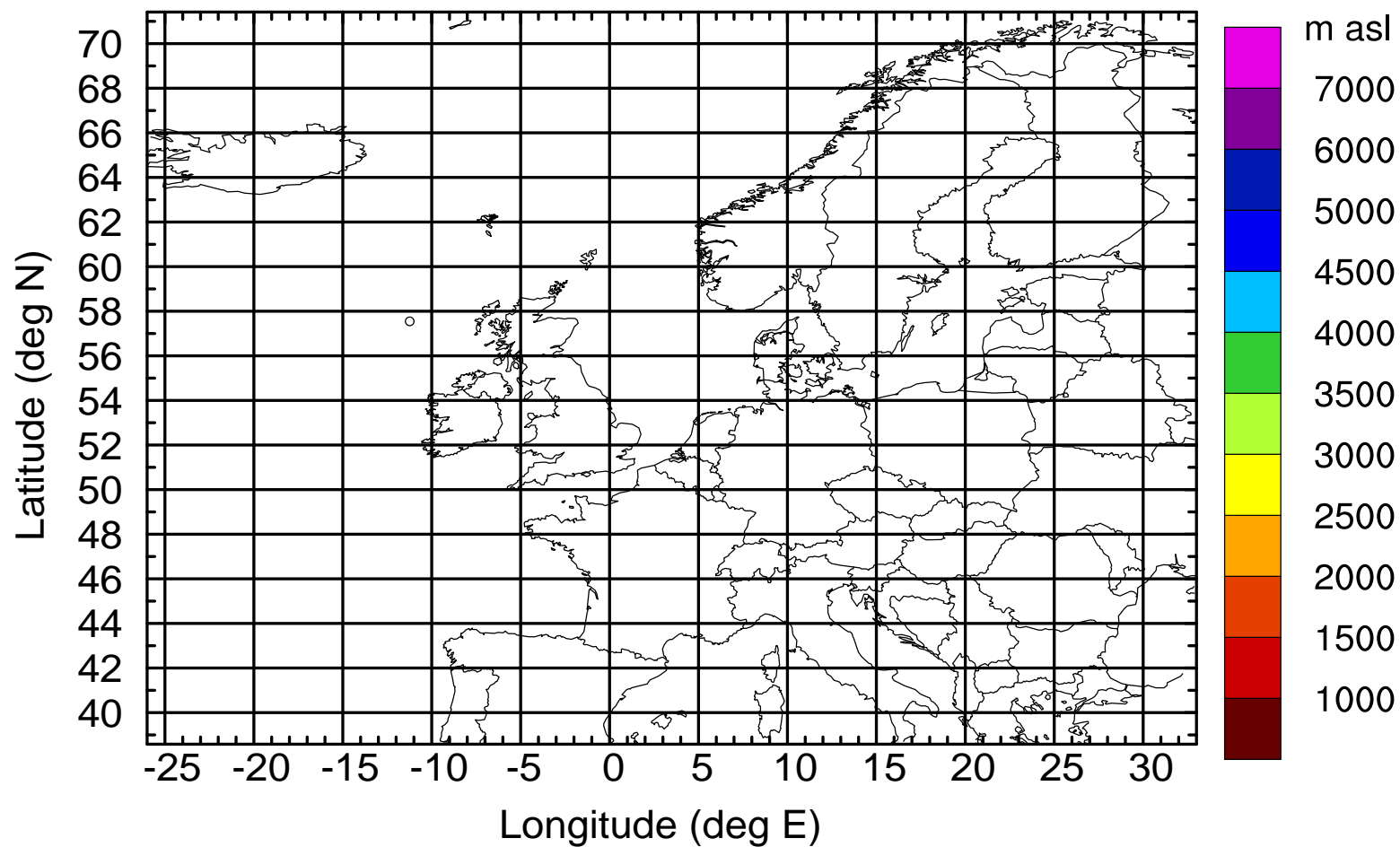
Level #2 of flight 170328a

BWD 20170428/09 -55H = 26/02 UTC



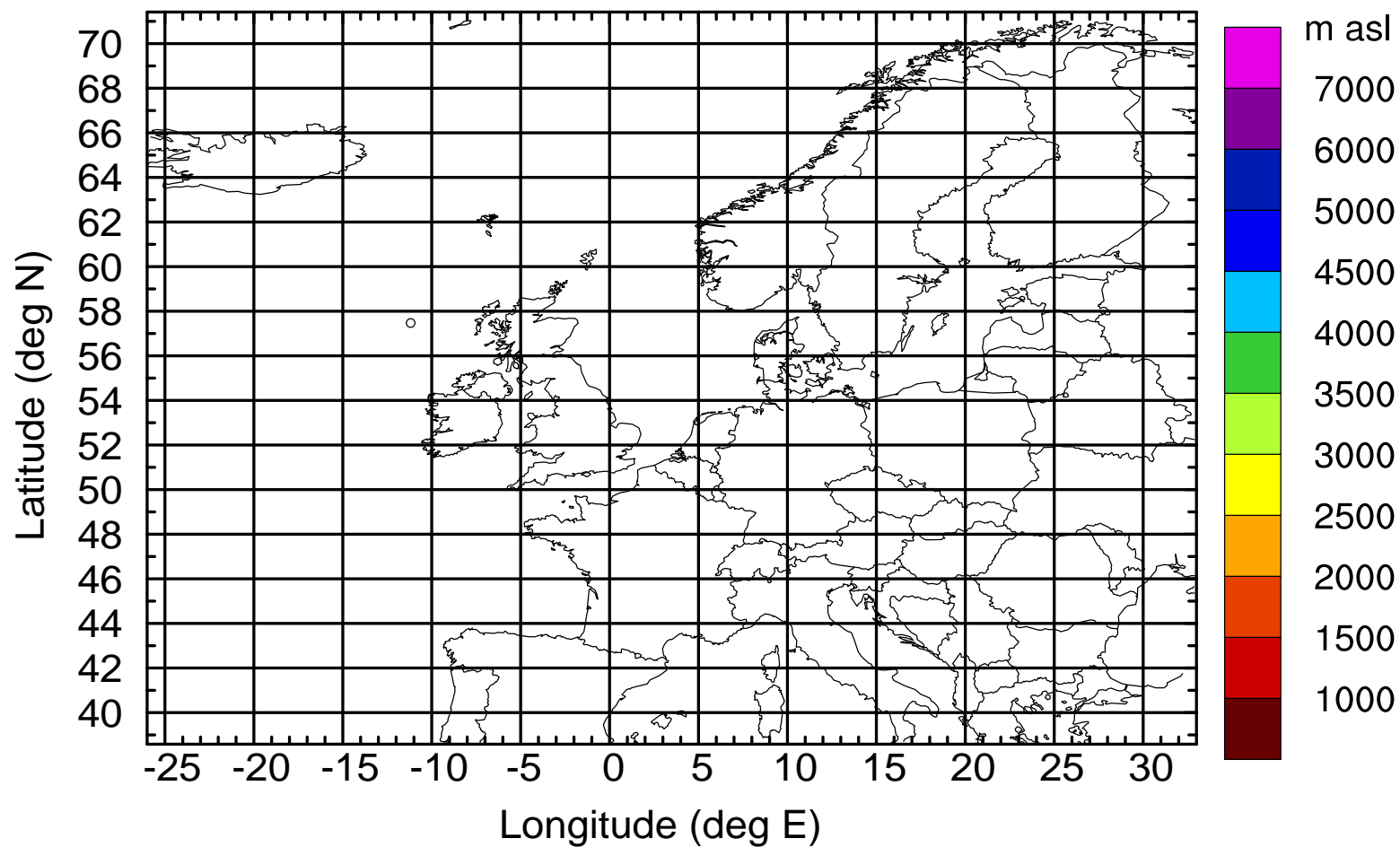
Level #2 of flight 170328a

BWD 20170428/09 -55H = 26/02 UTC



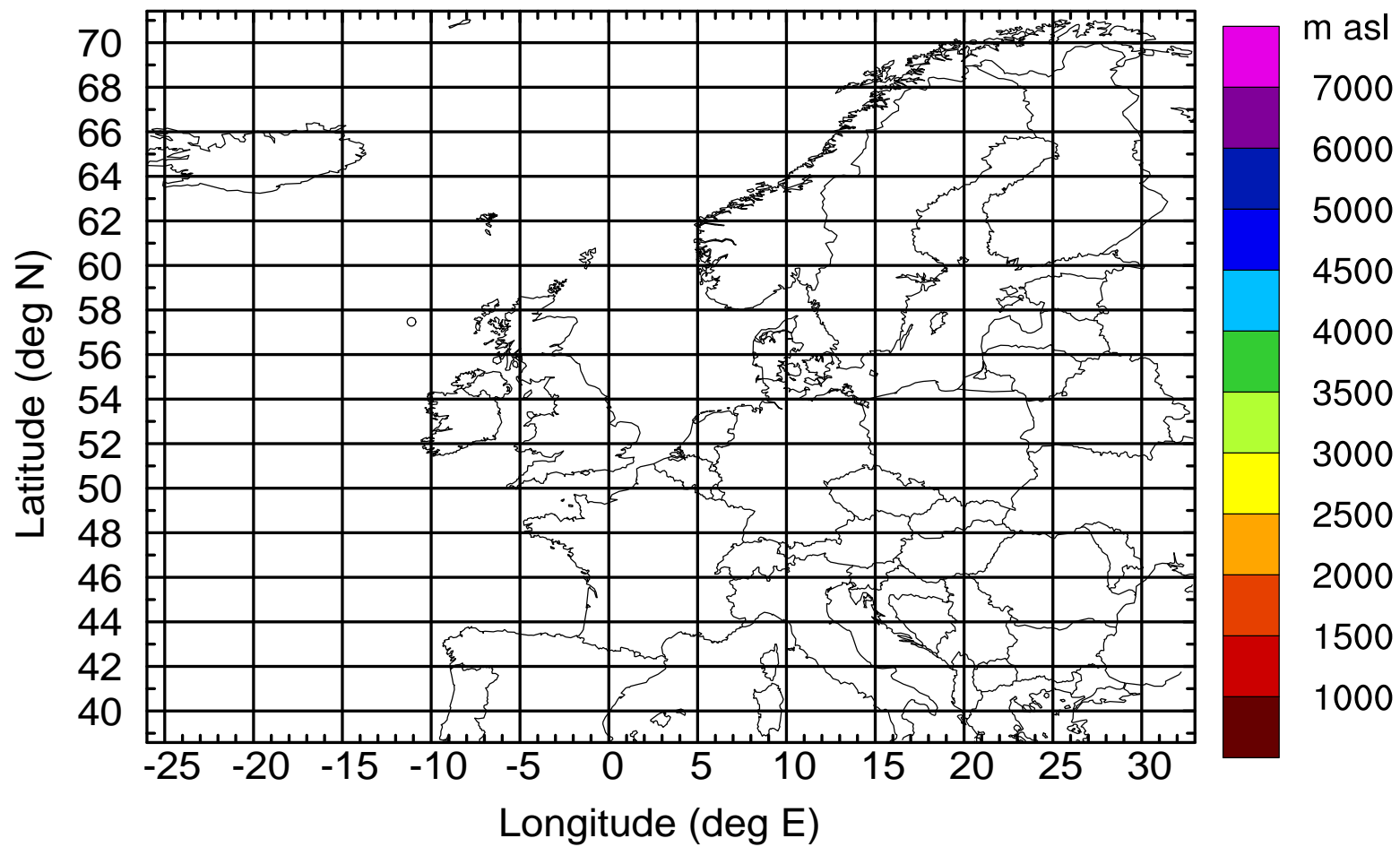
Level #2 of flight 170328a

BWD 20170428/09 -55H = 26/02 UTC



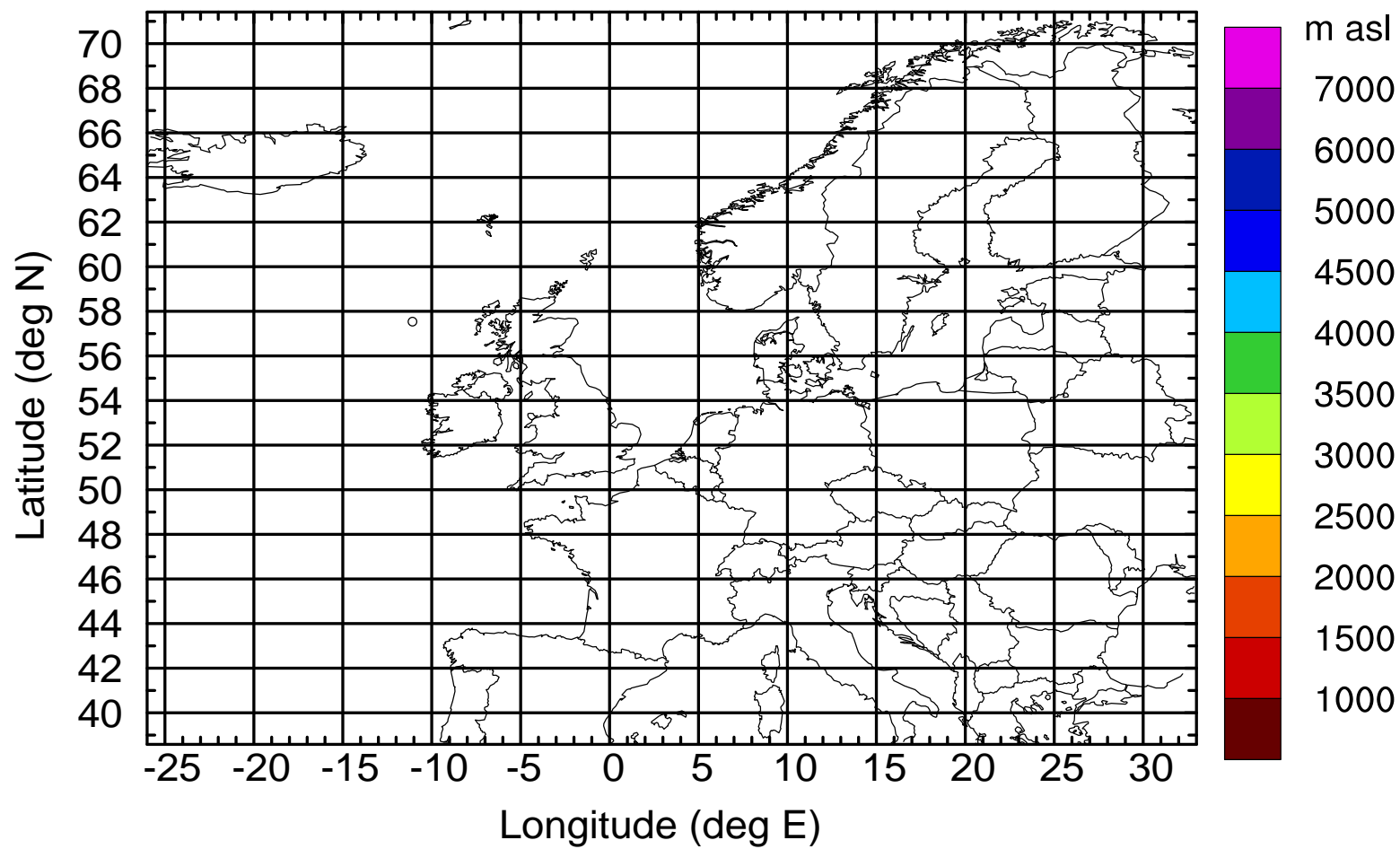
Level #2 of flight 170328a

BWD 20170428/09 -55H = 26/02 UTC



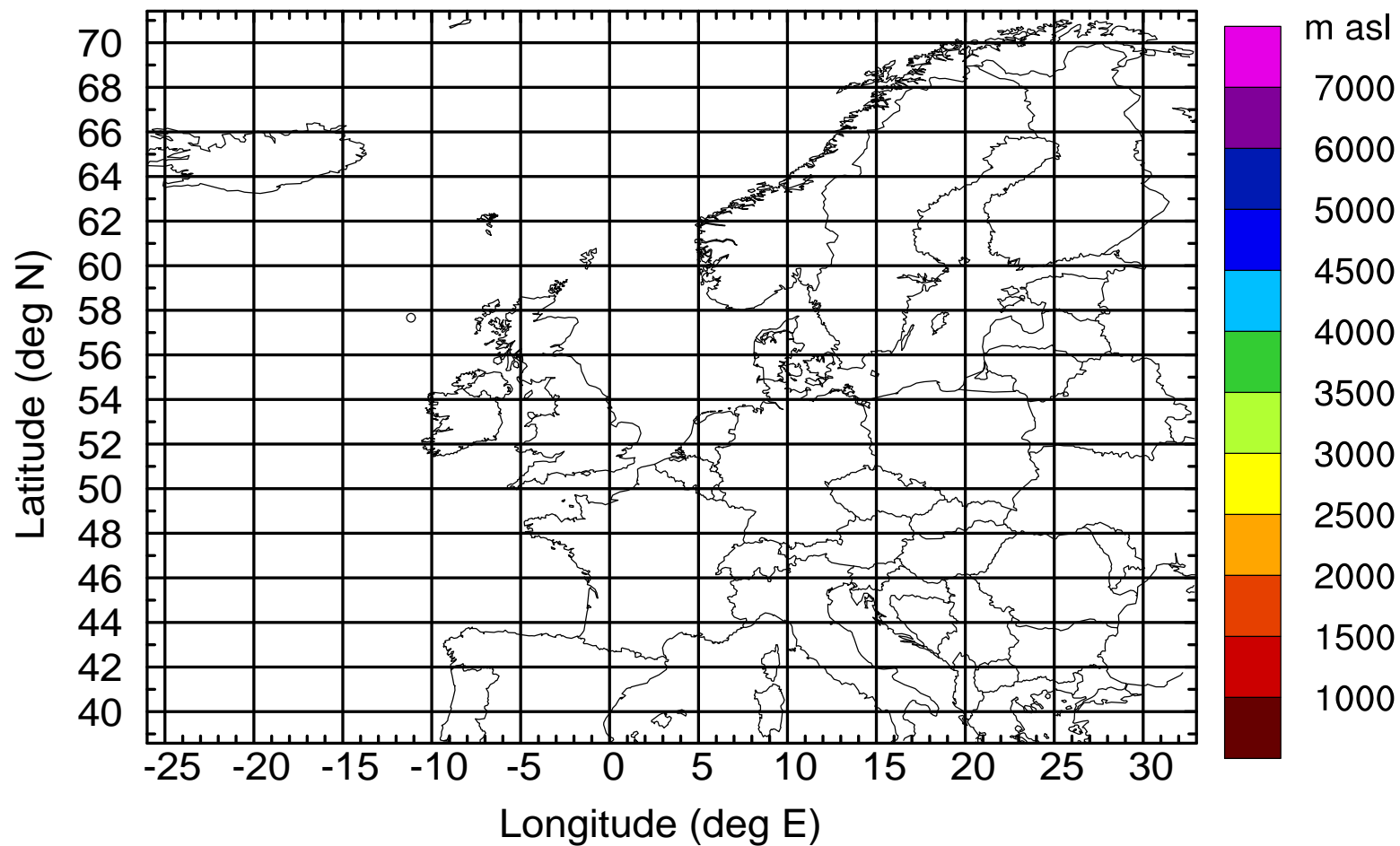
Level #2 of flight 170328a

BWD 20170428/09 -55H = 26/02 UTC



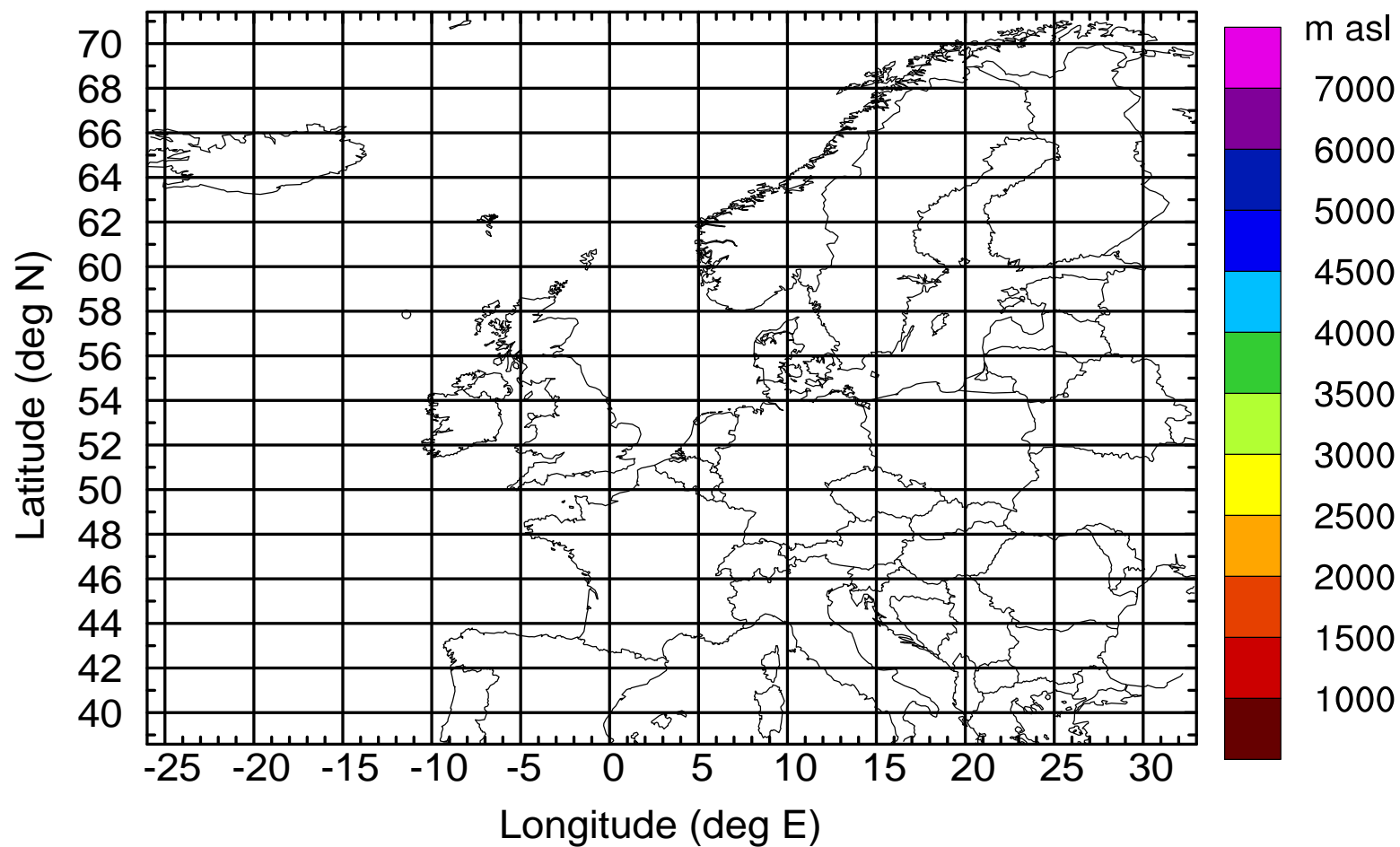
Level #2 of flight 170328a

BWD 20170428/09 -55H = 26/02 UTC



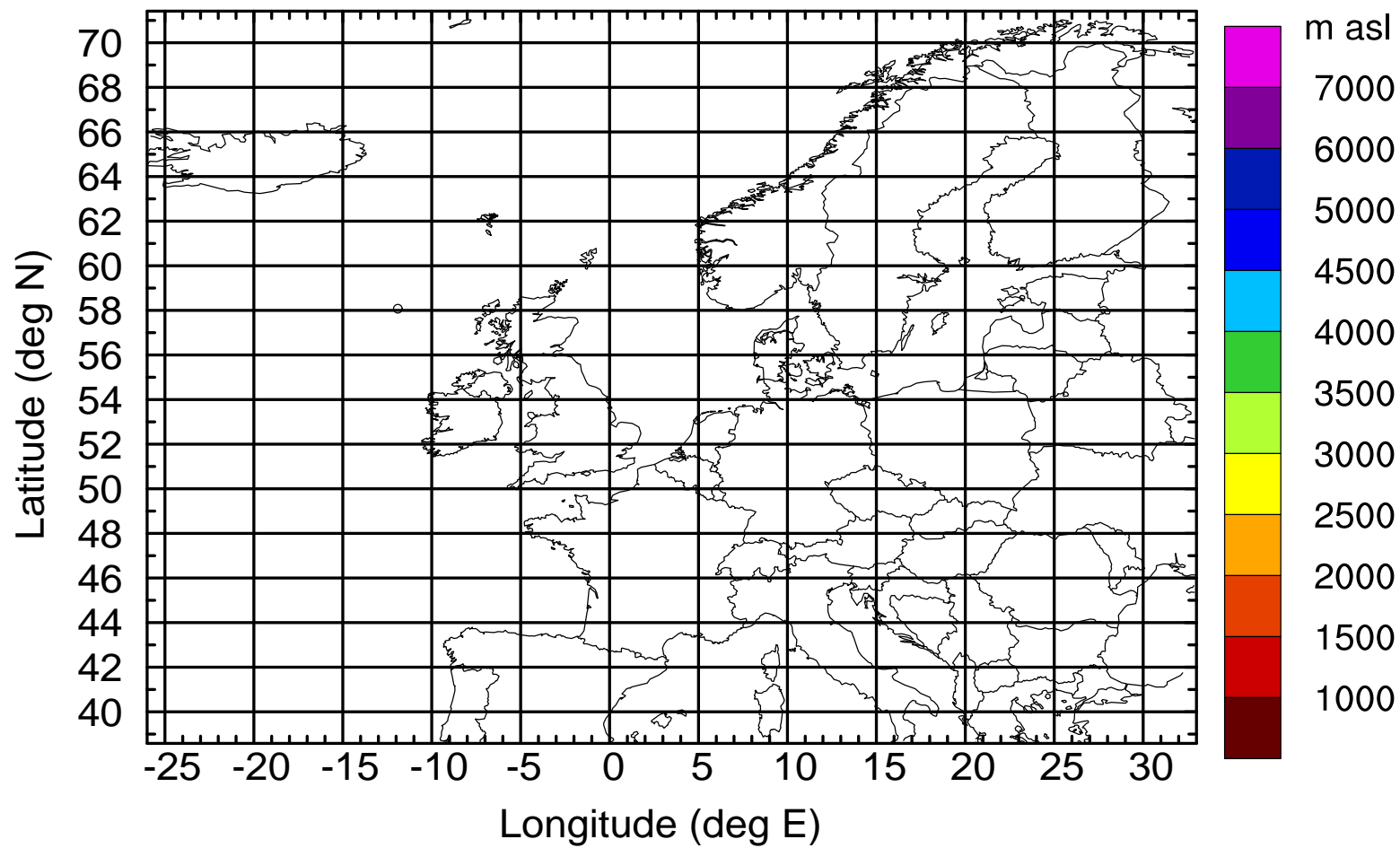
Level #2 of flight 170328a

BWD 20170428/09 -55H = 26/02 UTC



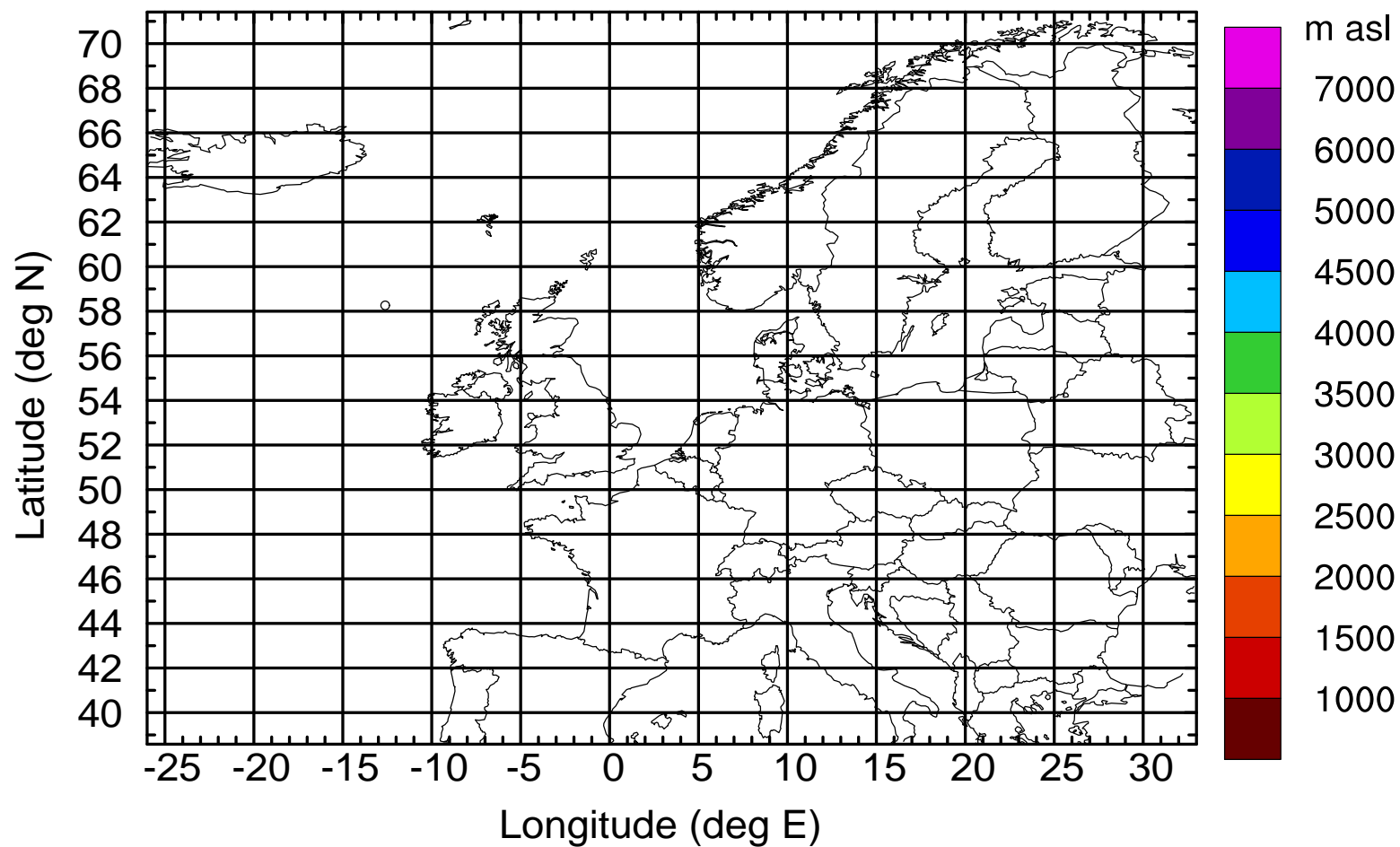
Level #2 of flight 170328a

BWD 20170428/09 -55H = 26/02 UTC



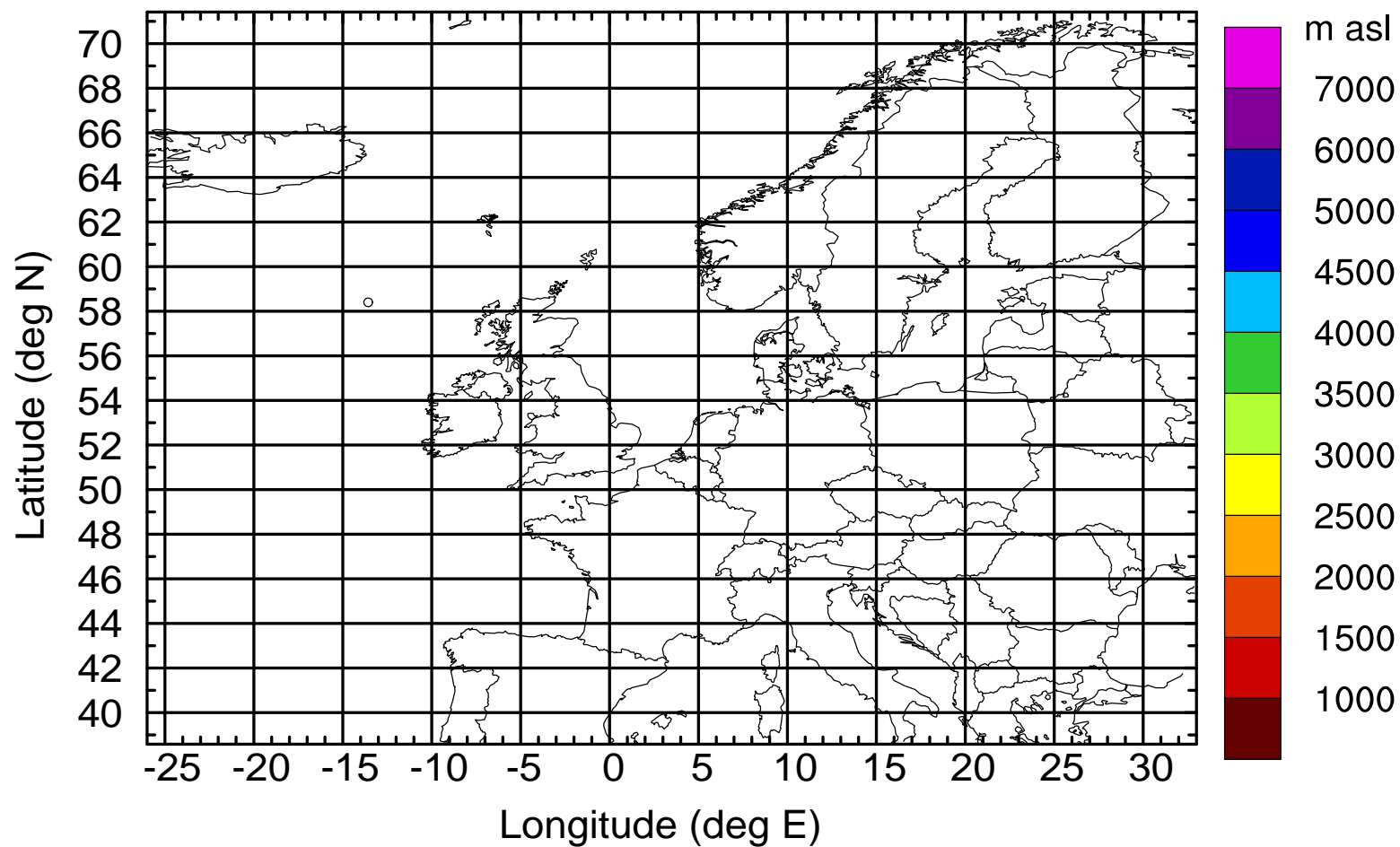
Level #2 of flight 170328a

BWD 20170428/09 -55H = 26/02 UTC



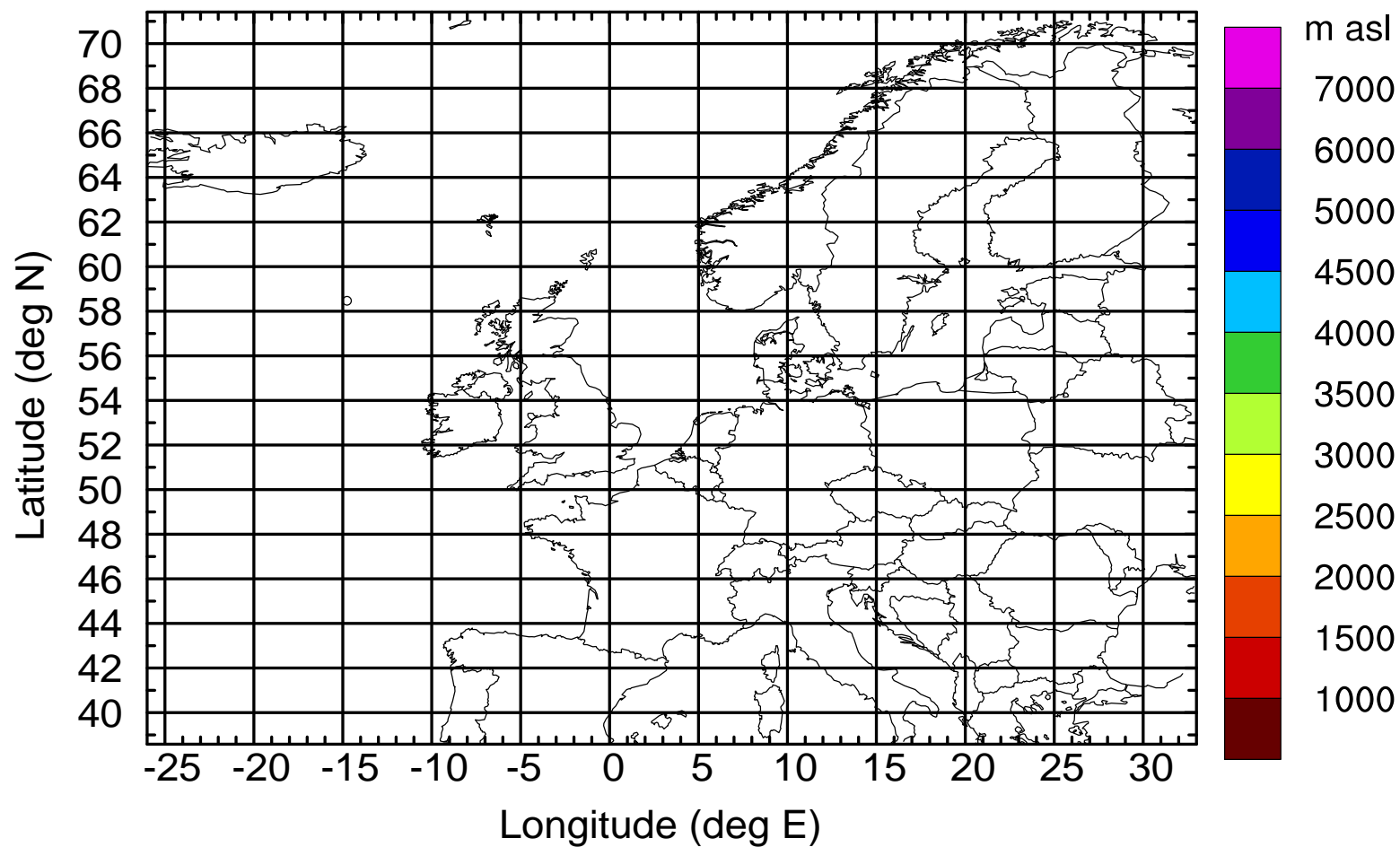
Level #2 of flight 170328a

BWD 20170428/09 -55H = 26/02 UTC



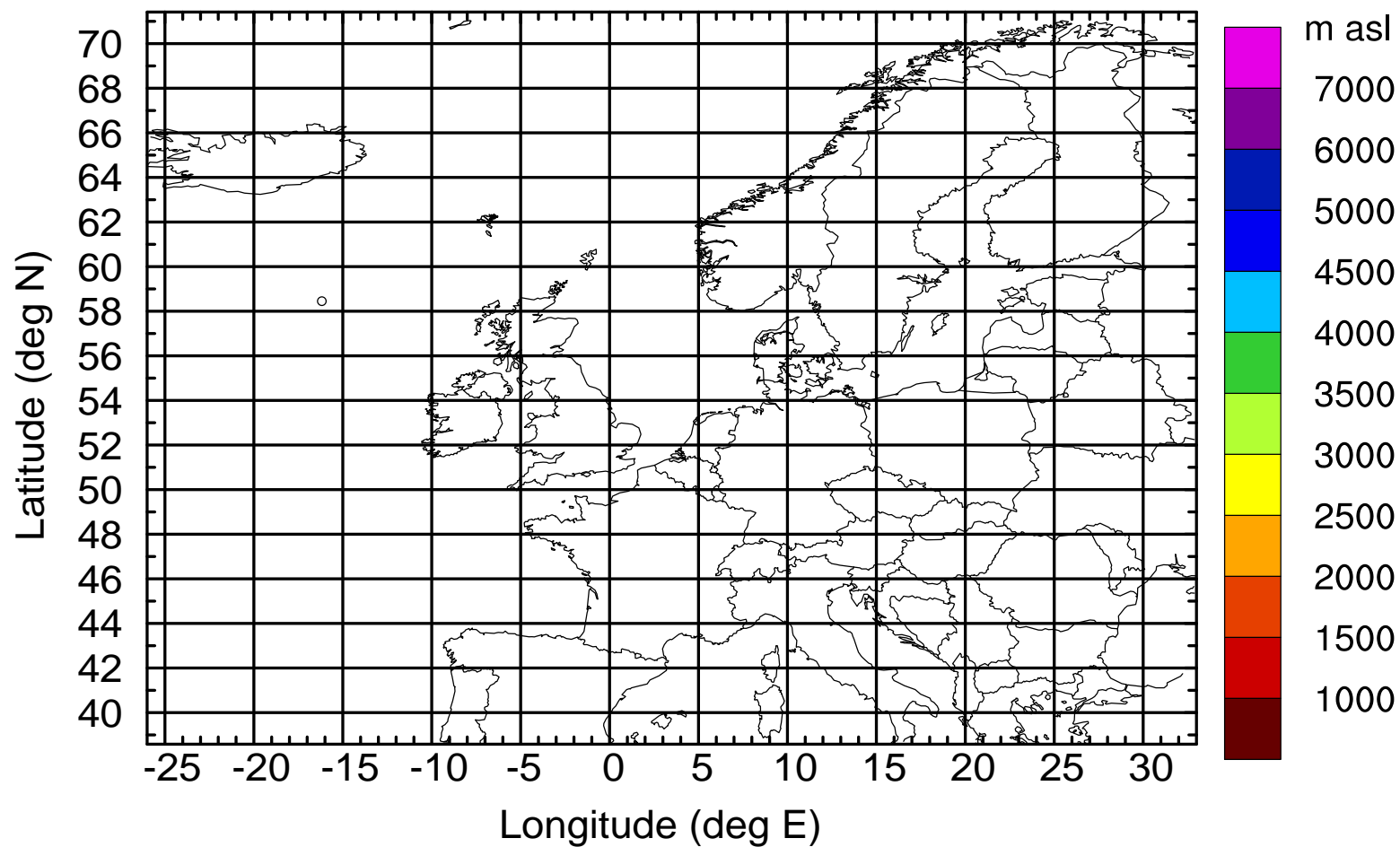
Level #2 of flight 170328a

BWD 20170428/09 -55H = 26/02 UTC



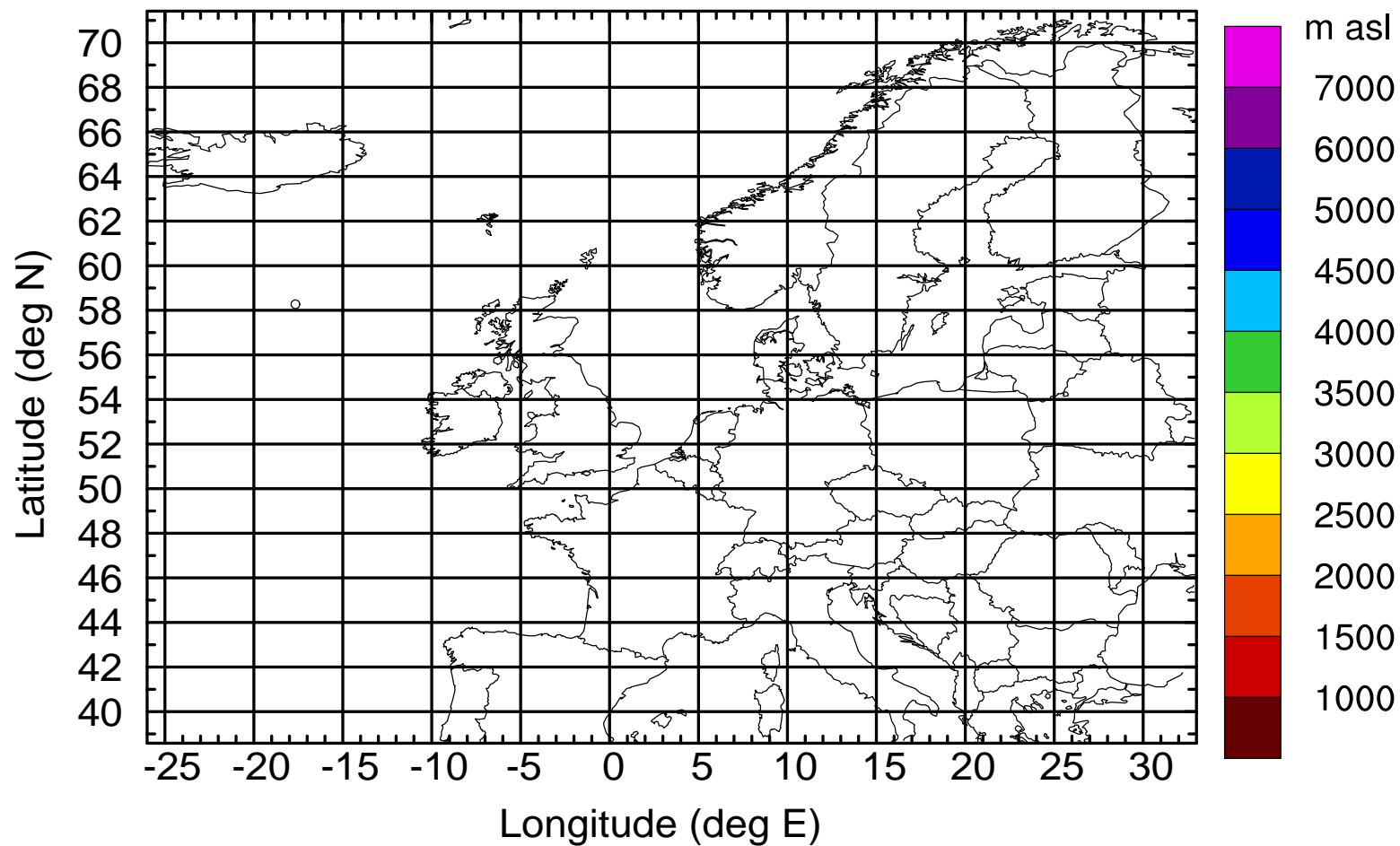
Level #2 of flight 170328a

BWD 20170428/09 -55H = 26/02 UTC



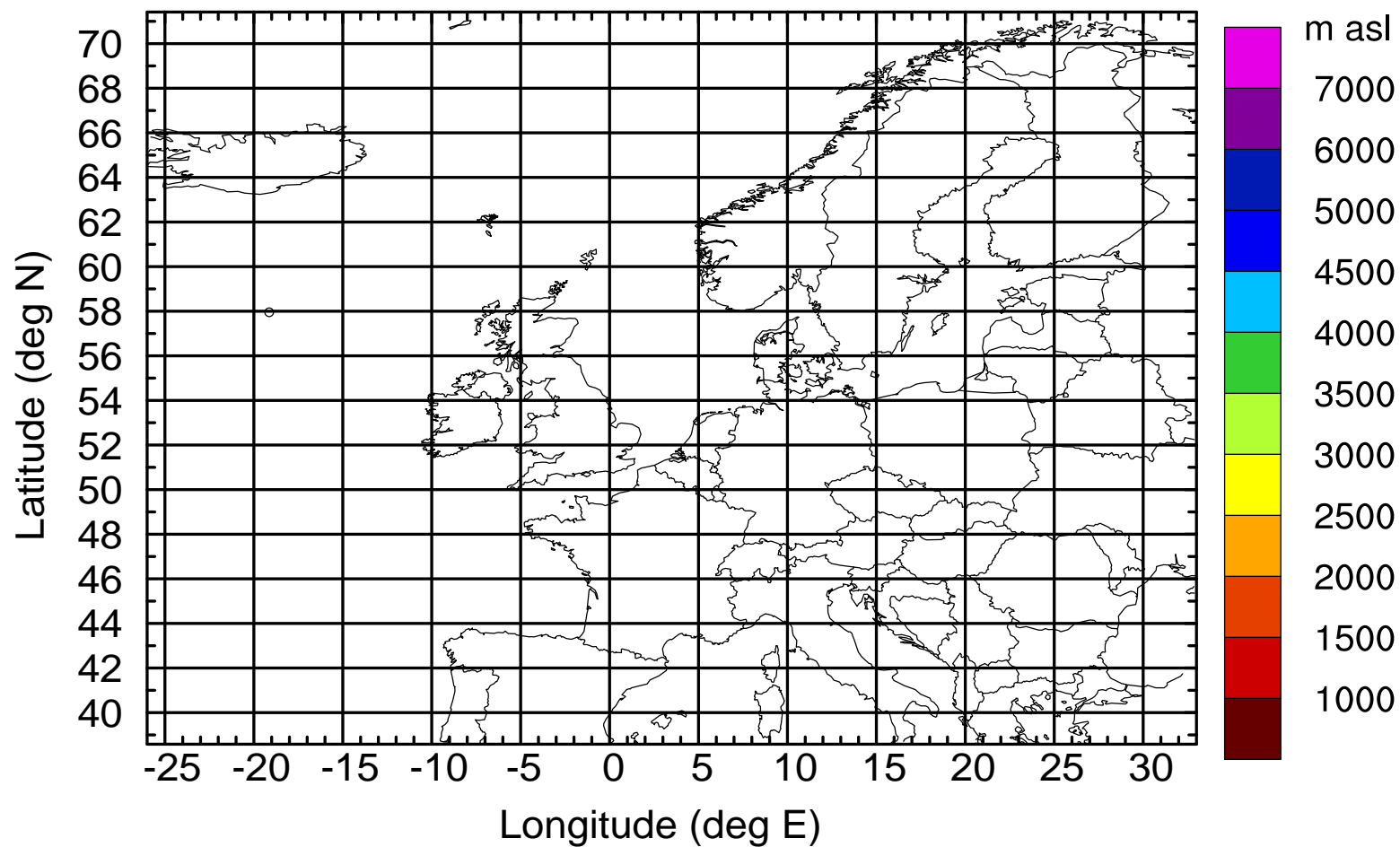
Level #2 of flight 170328a

BWD 20170428/09 -55H = 26/02 UTC



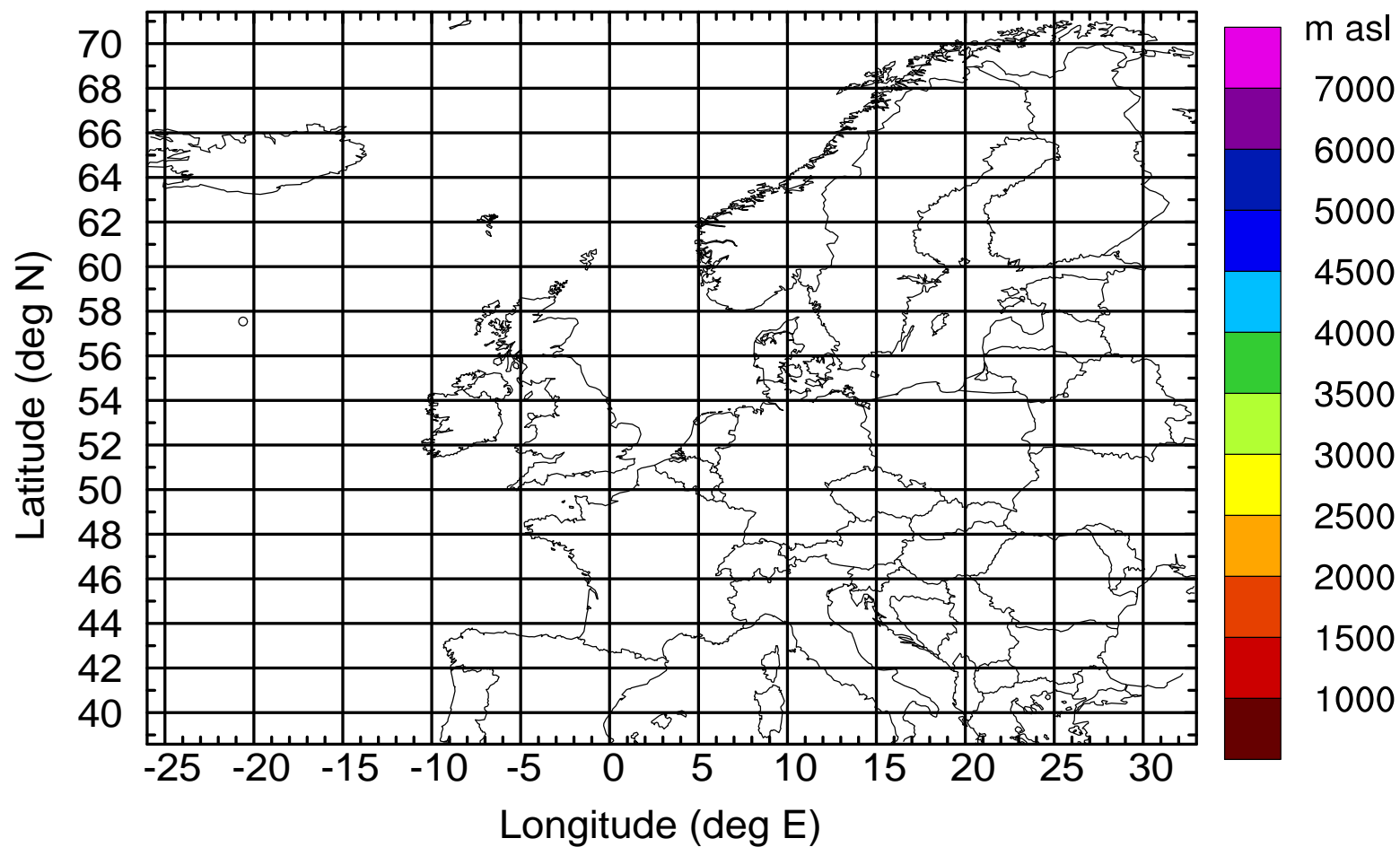
Level #2 of flight 170328a

BWD 20170428/09 -55H = 26/02 UTC



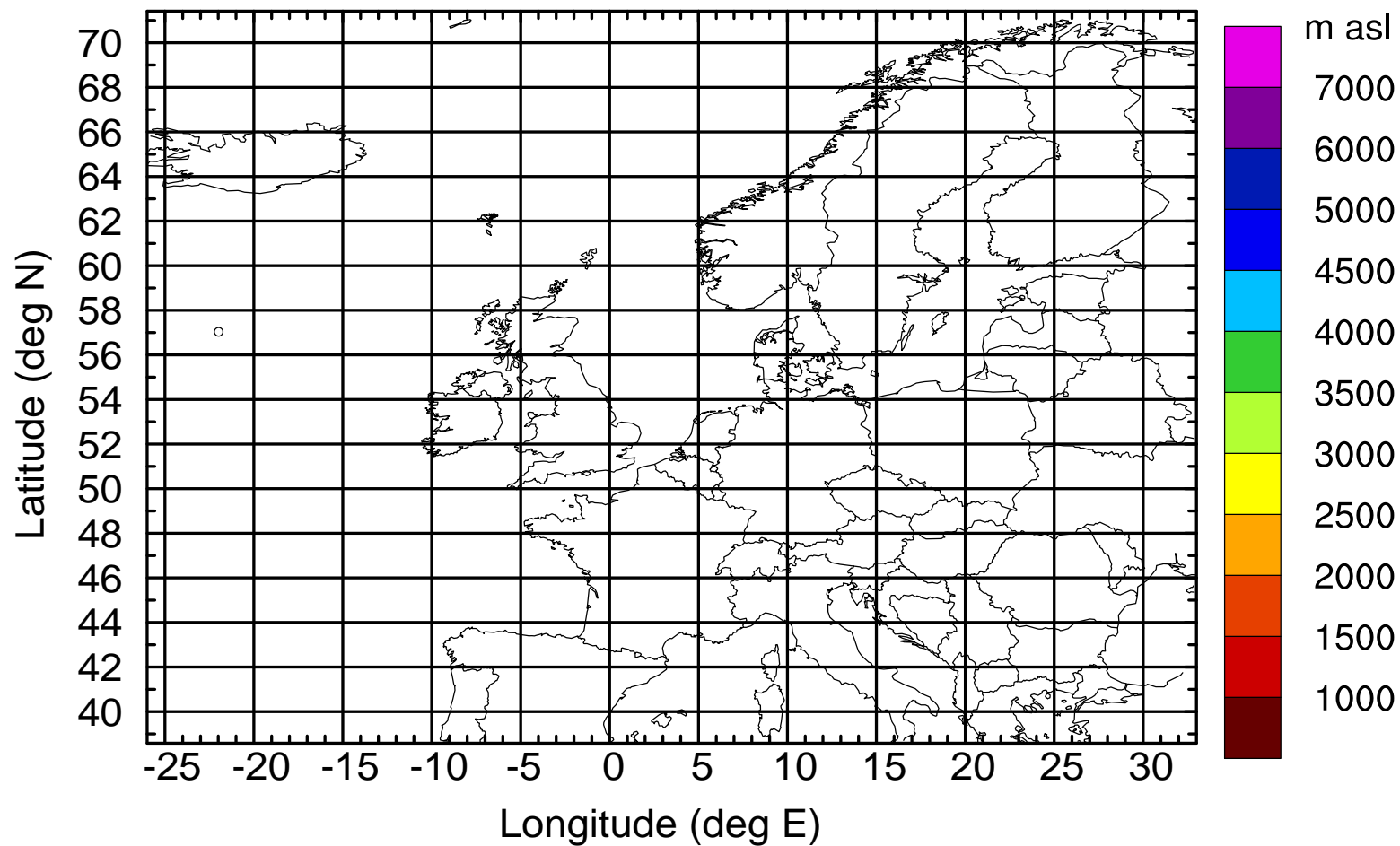
Level #2 of flight 170328a

BWD 20170428/09 -55H = 26/02 UTC



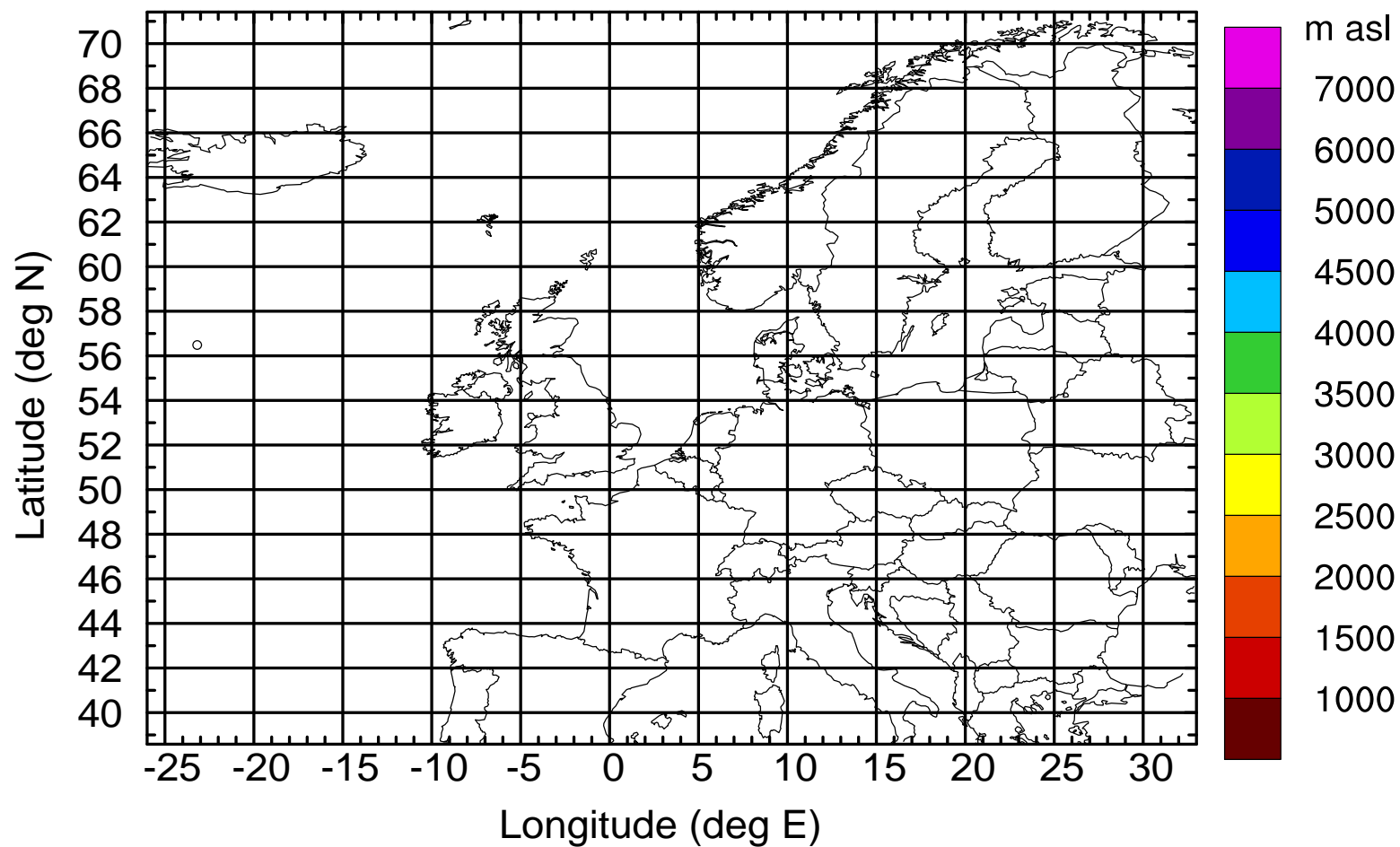
Level #2 of flight 170328a

BWD 20170428/09 -55H = 26/02 UTC



Level #2 of flight 170328a

BWD 20170428/09 -55H = 26/02 UTC



Level #2 of flight 170328a

BWD 20170428/09 -55H = 26/02 UTC

