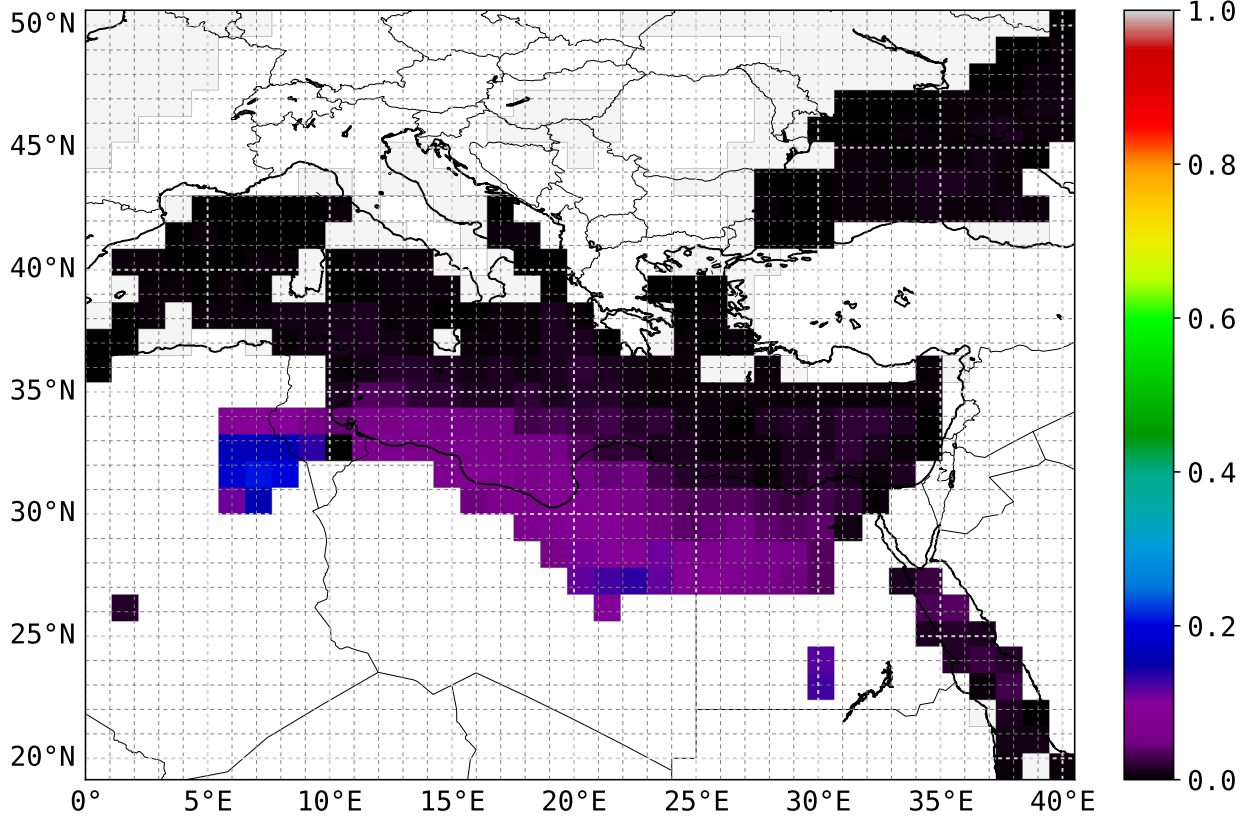
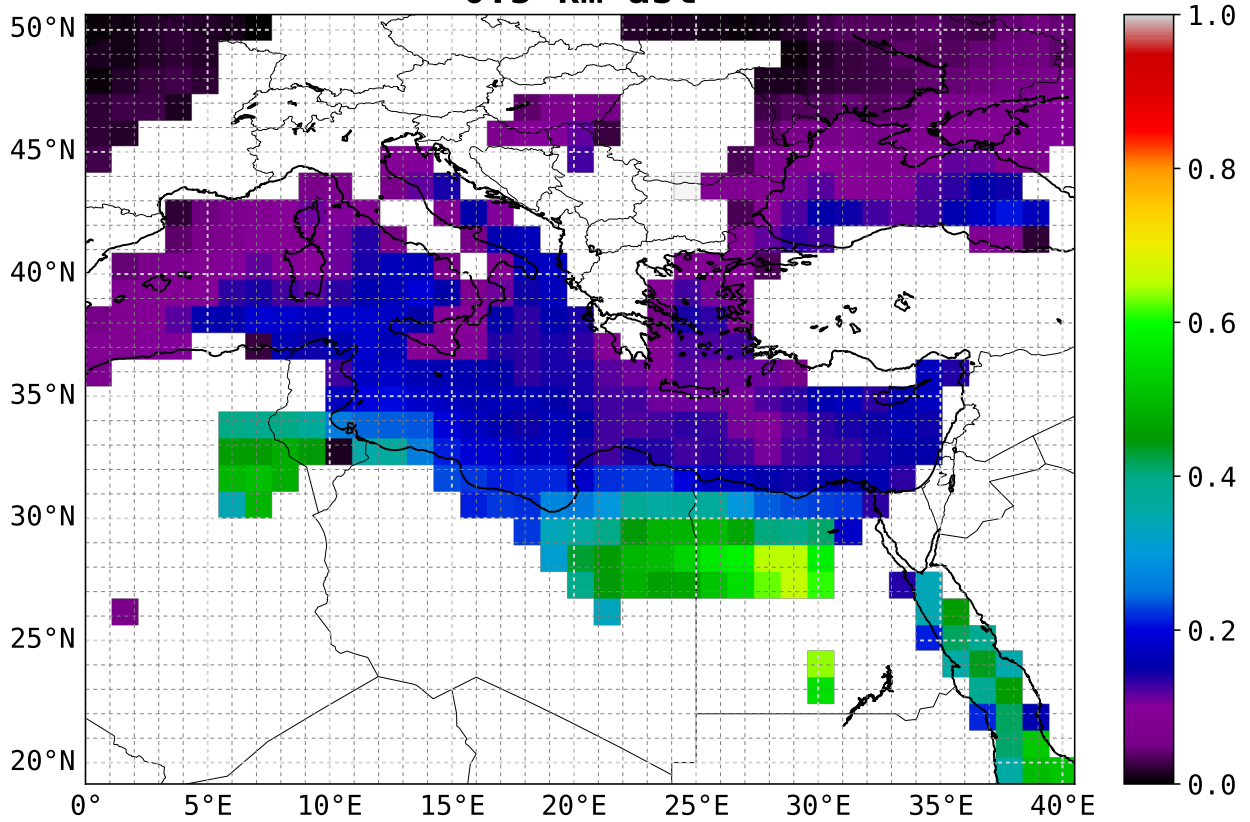


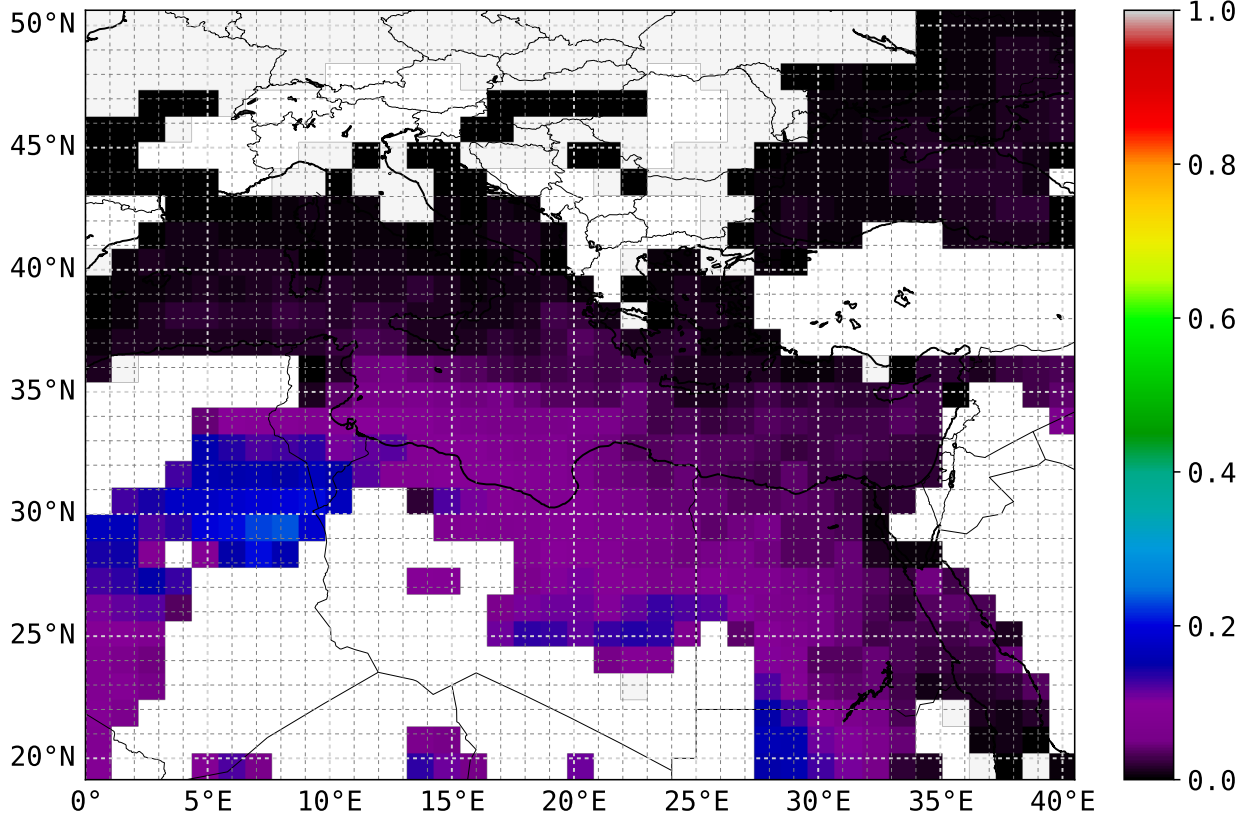
**DB > 1e-10 + 1e-7 18 UTC**  
**0.5 km asl**



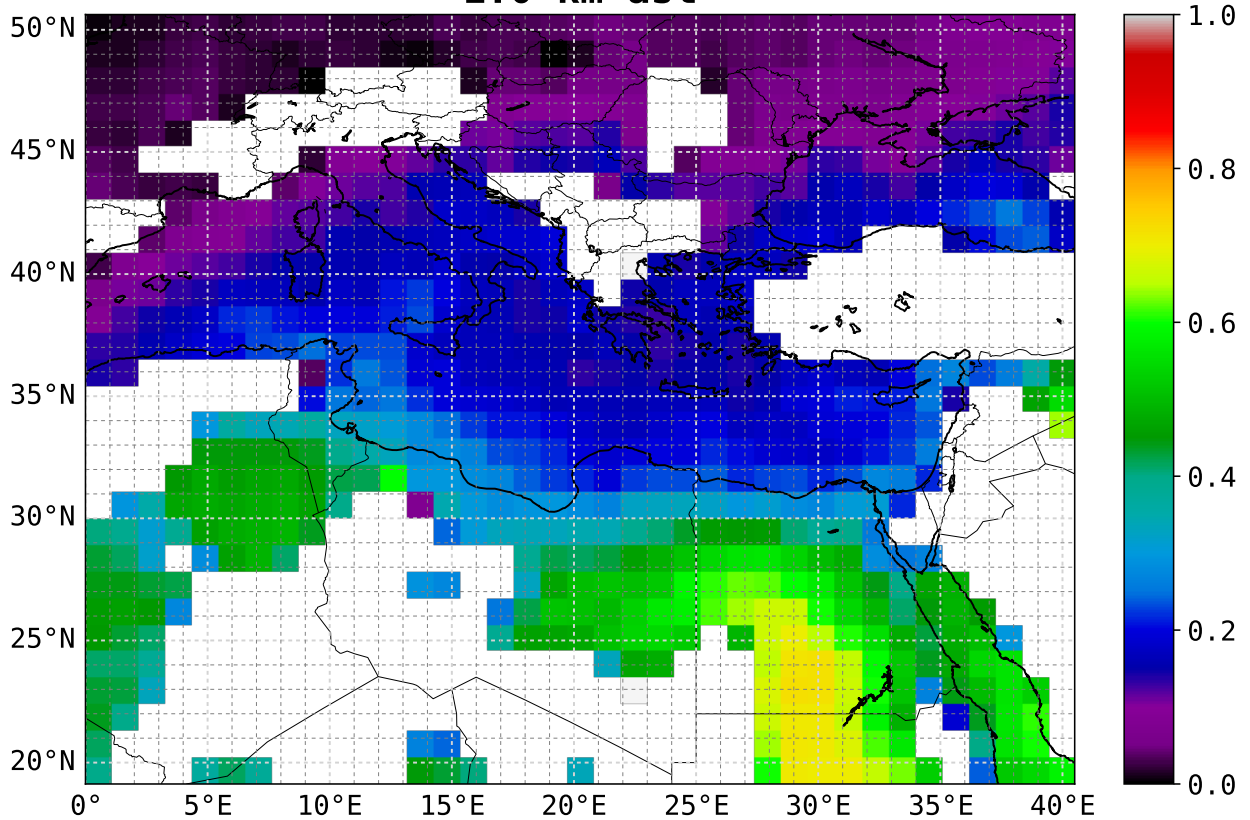
**DB > 1e-10 + 1e-8 18 UTC**  
**0.5 km asl**



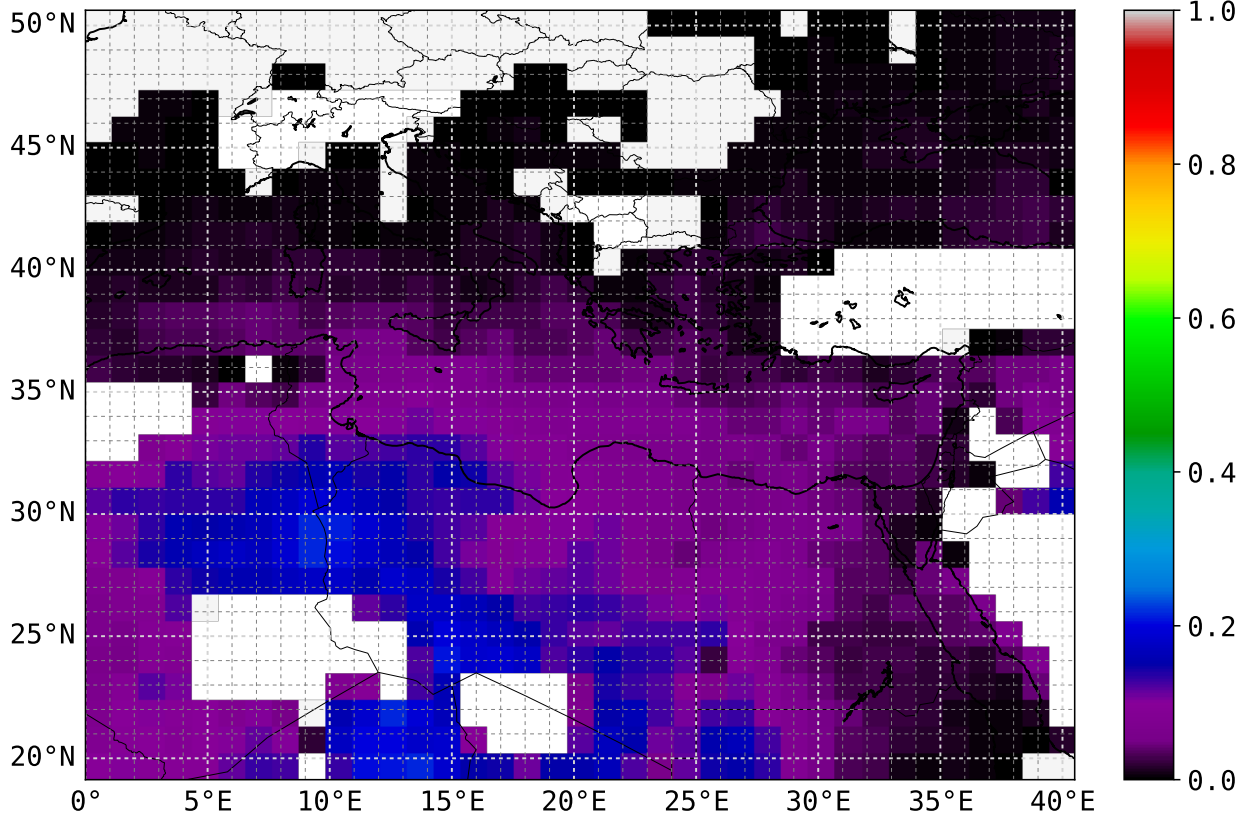
**DB > 1e-10 + 1e-7 18 UTC**  
**1.0 km asl**



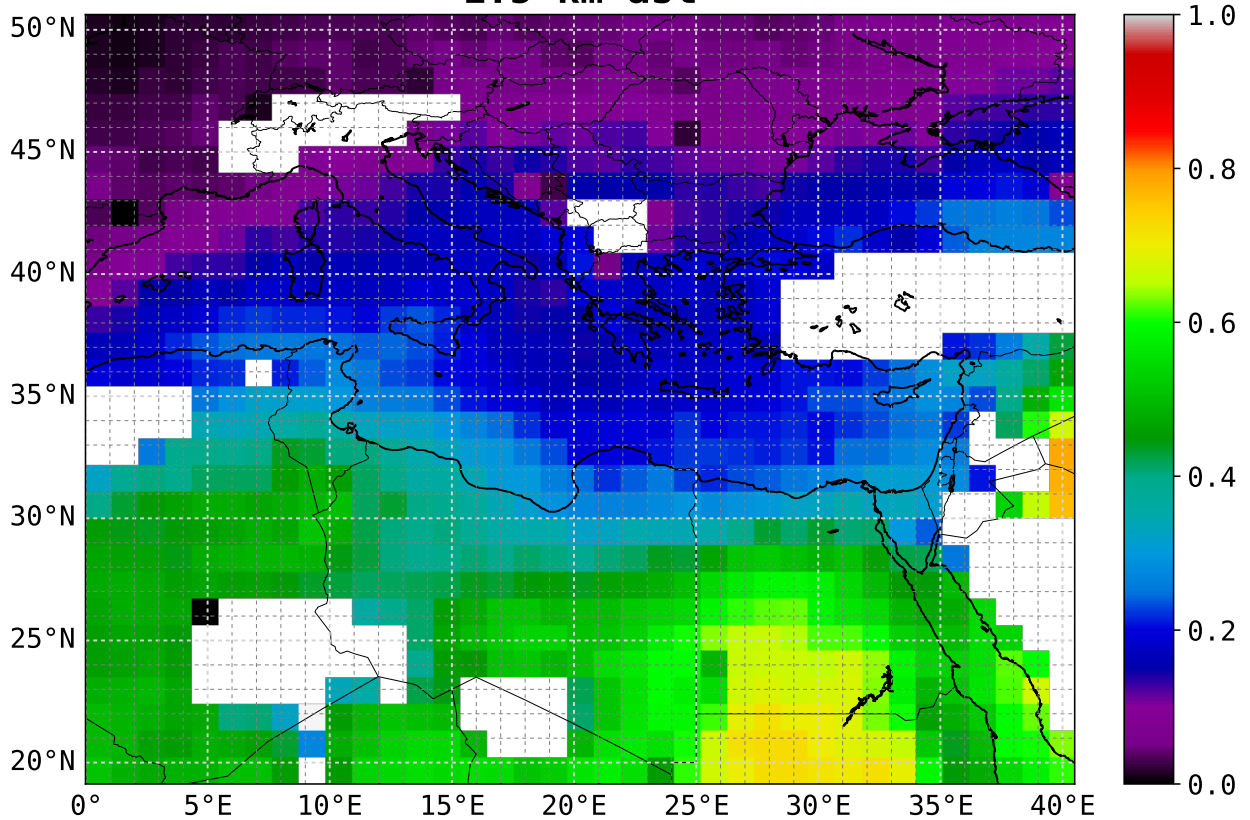
**DB > 1e-10 + 1e-8 18 UTC**  
**1.0 km asl**



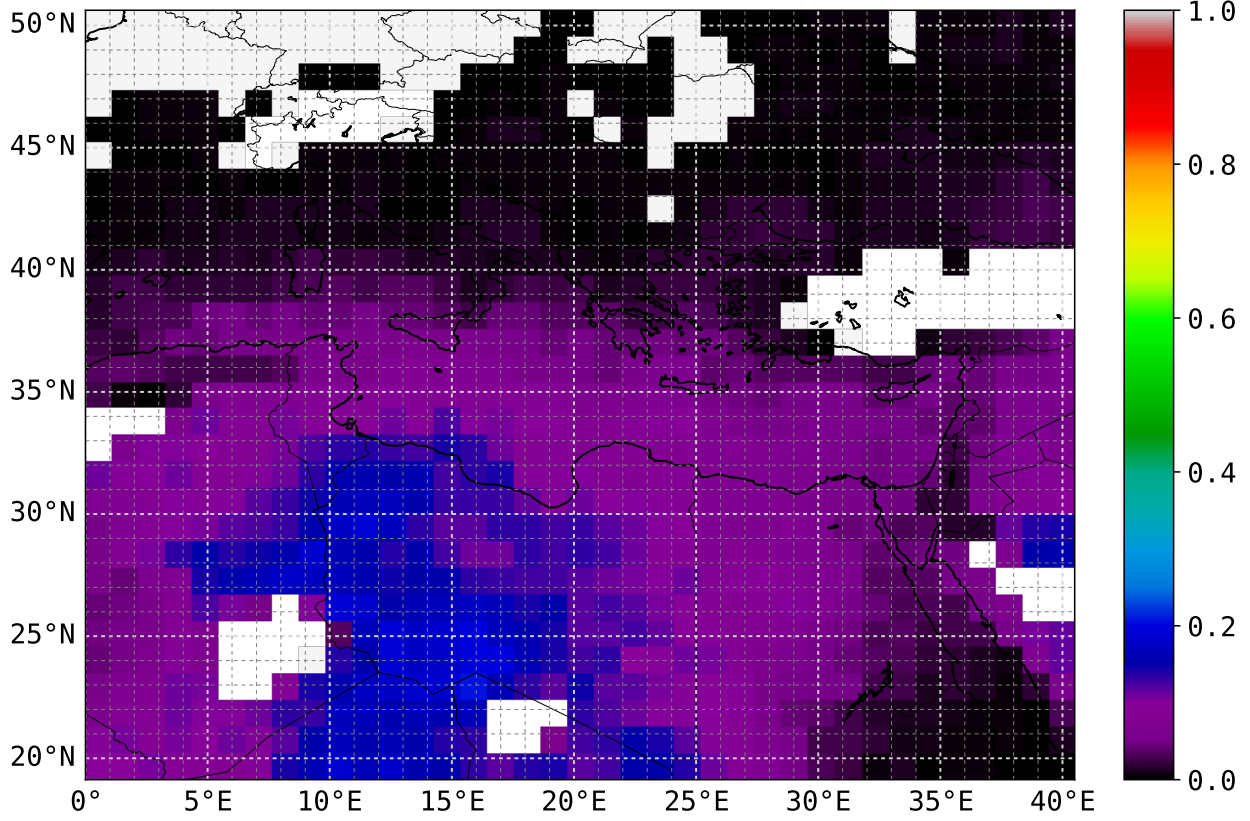
**DB >  $1e-10 + 1e-7$  18 UTC**  
**1.5 km asl**



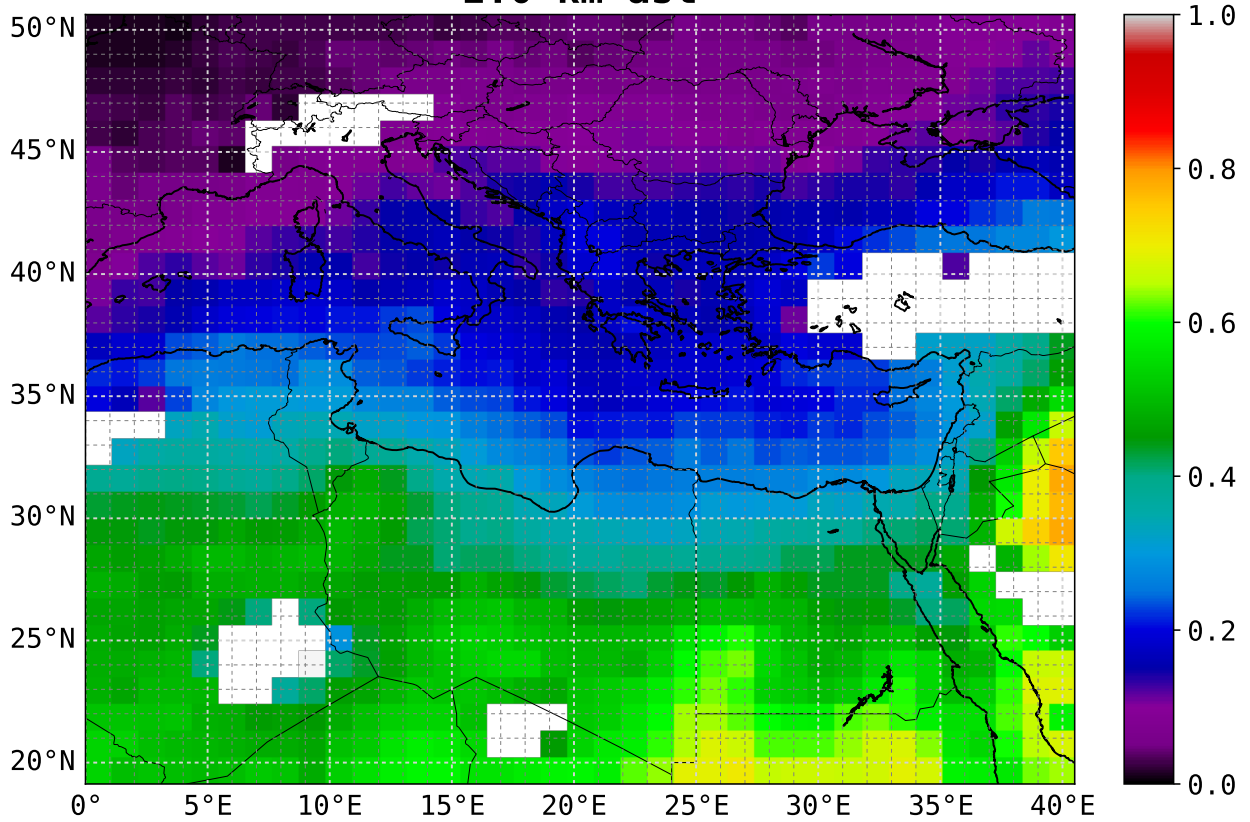
**DB >  $1e-10 + 1e-8$  18 UTC**  
**1.5 km asl**



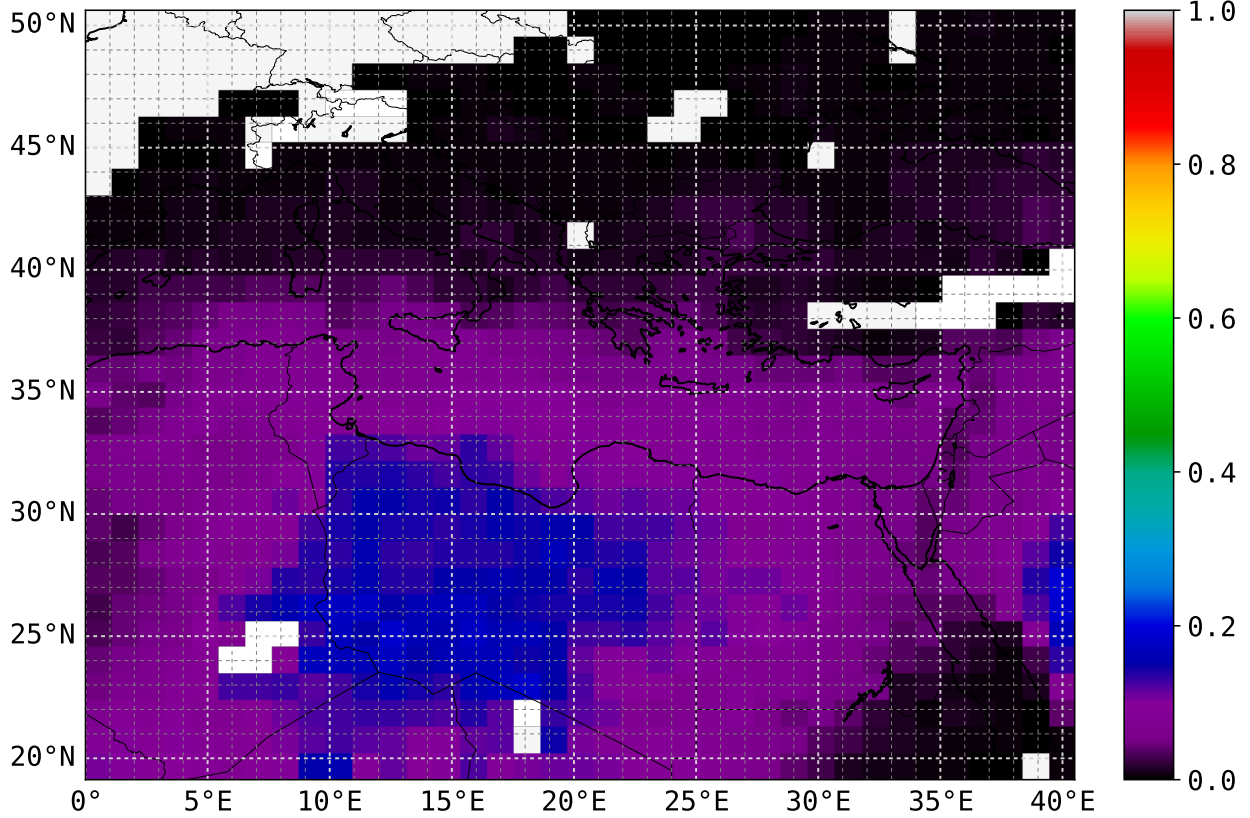
**DB >  $1e-10 + 1e-7$  18 UTC**  
**2.0 km asl**



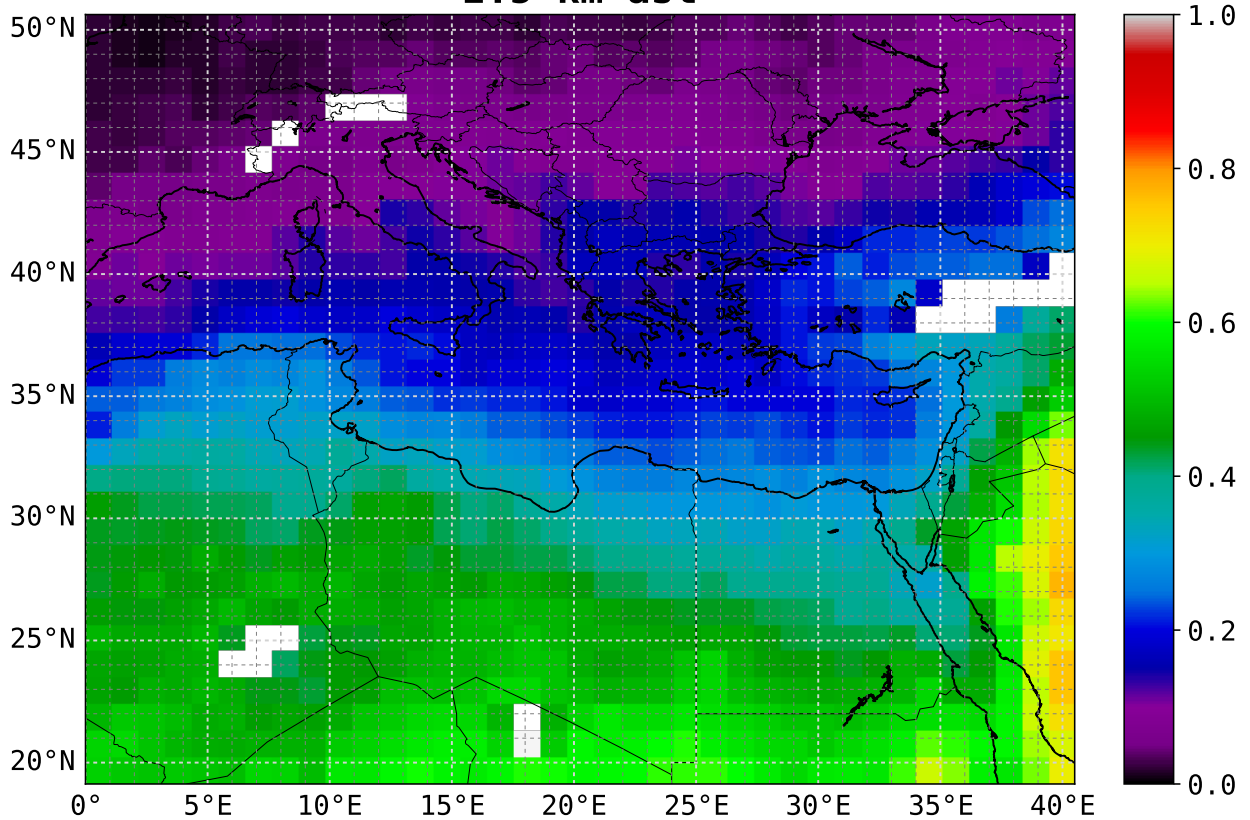
**DB >  $1e-10 + 1e-8$  18 UTC**  
**2.0 km asl**



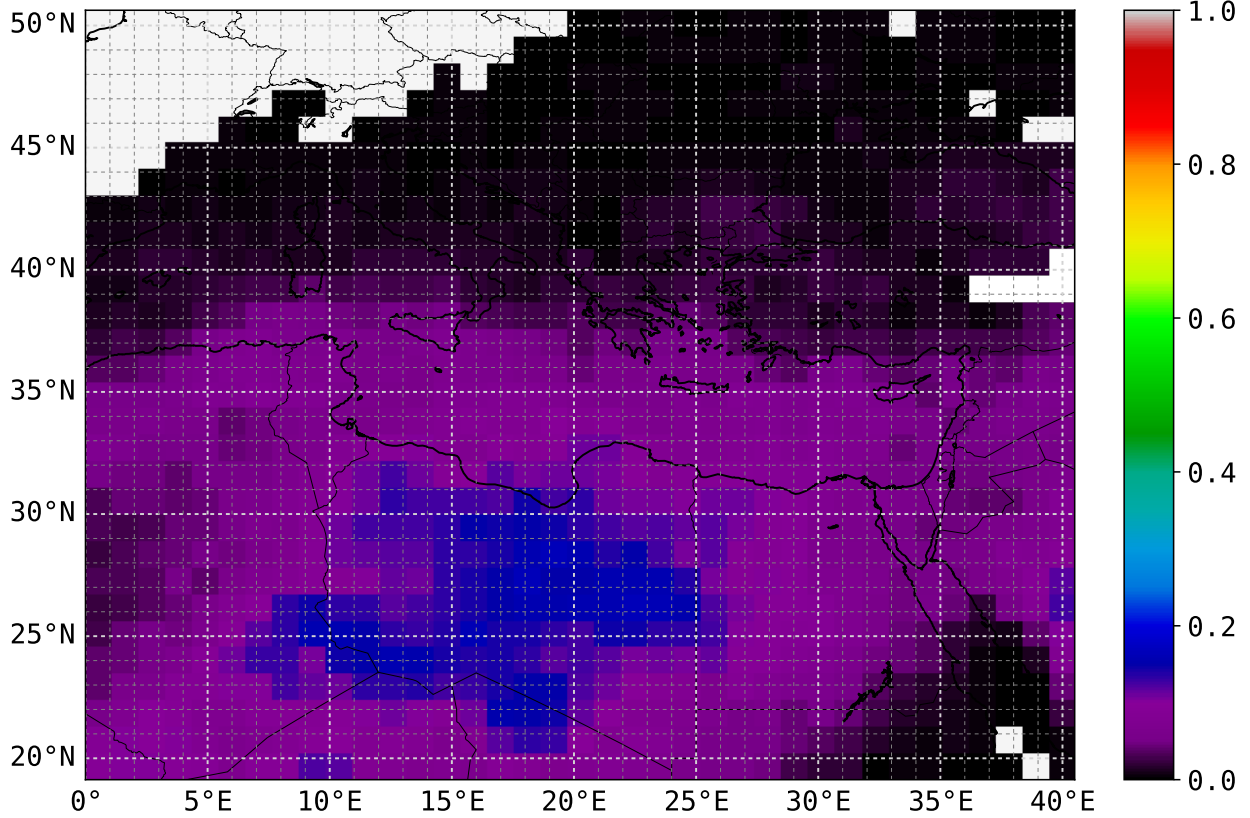
**DB >  $1e-10 + 1e-7$  18 UTC**  
**2.5 km asl**



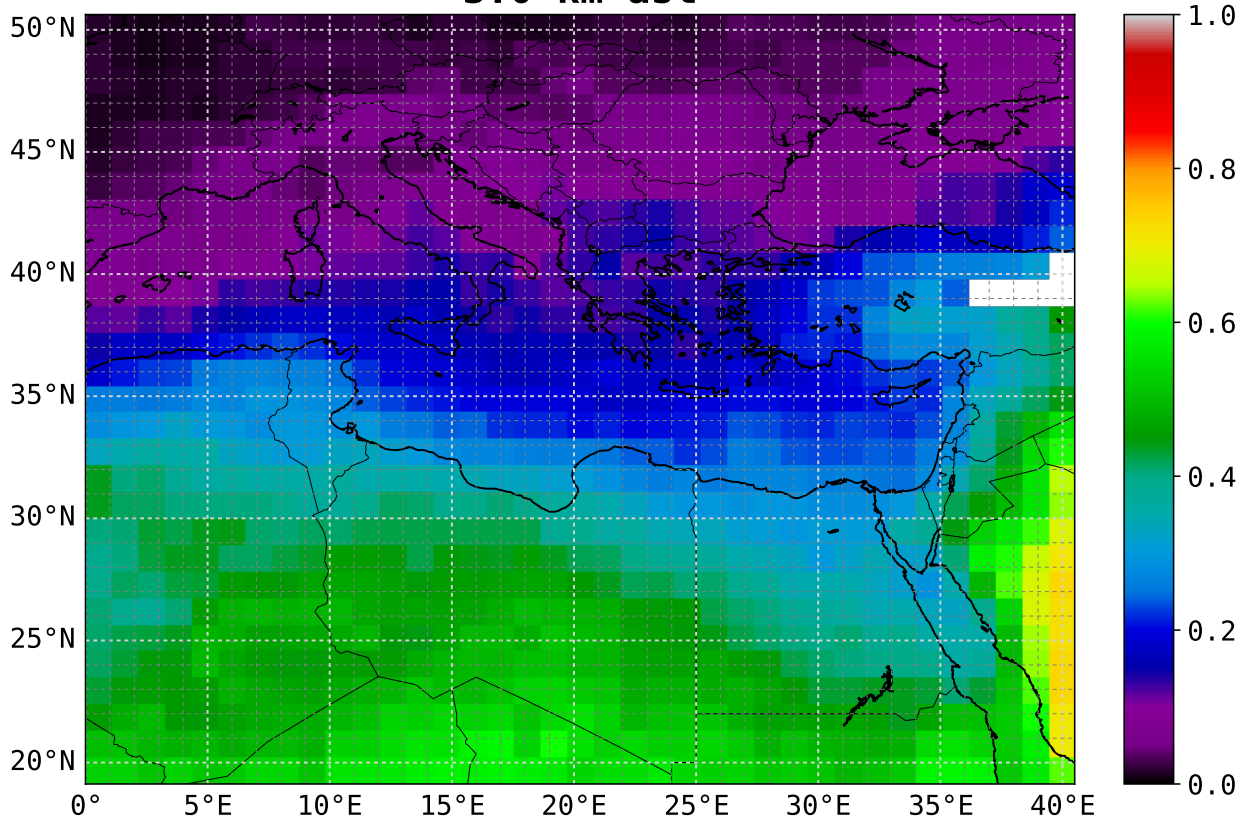
**DB >  $1e-10 + 1e-8$  18 UTC**  
**2.5 km asl**



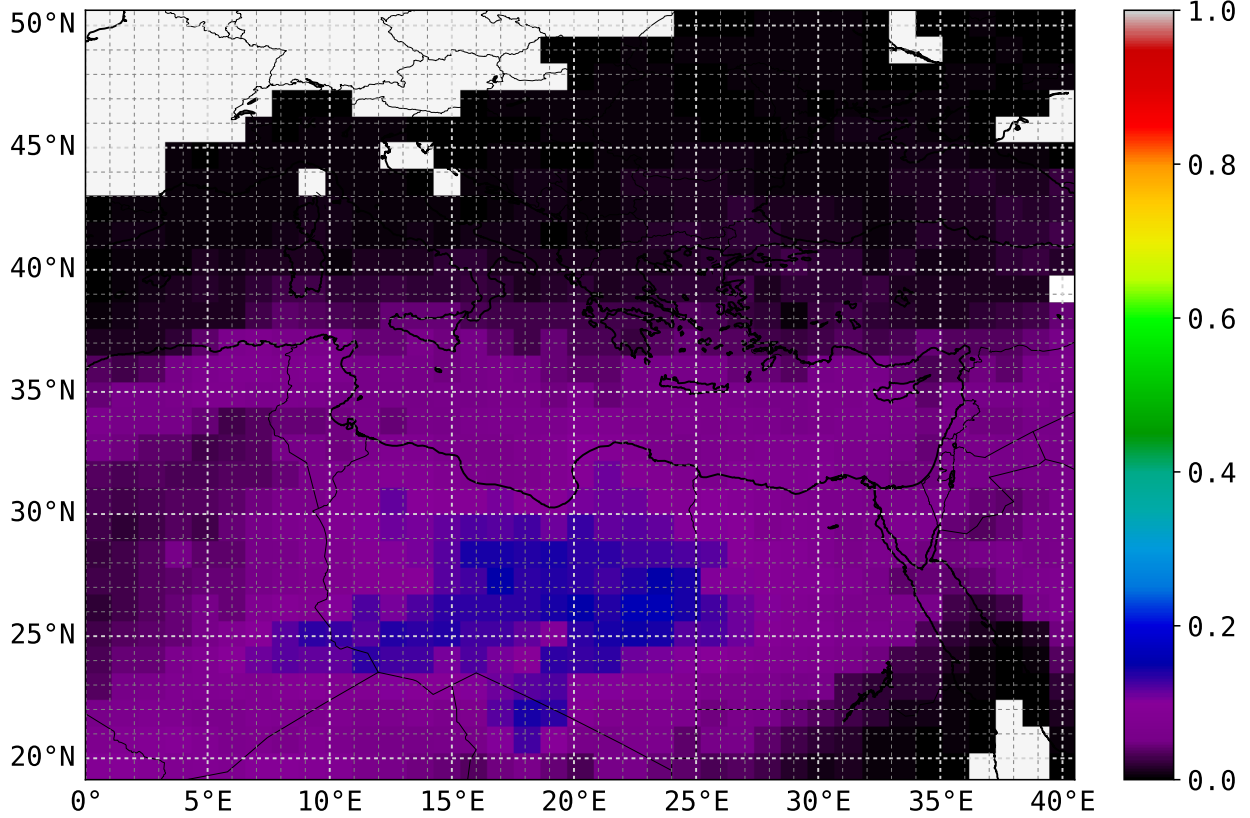
**DB >  $1e-10 + 1e-7$  18 UTC**  
**3.0 km asl**



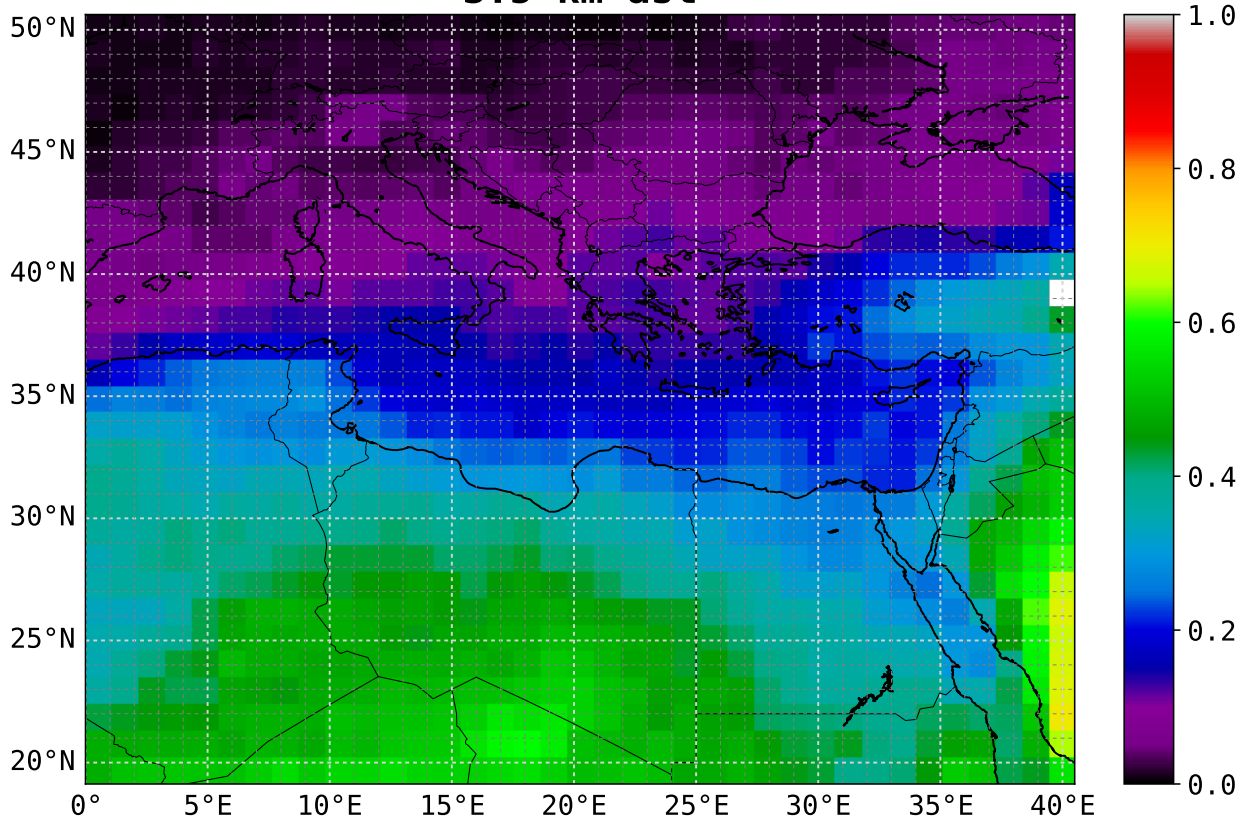
**DB >  $1e-10 + 1e-8$  18 UTC**  
**3.0 km asl**



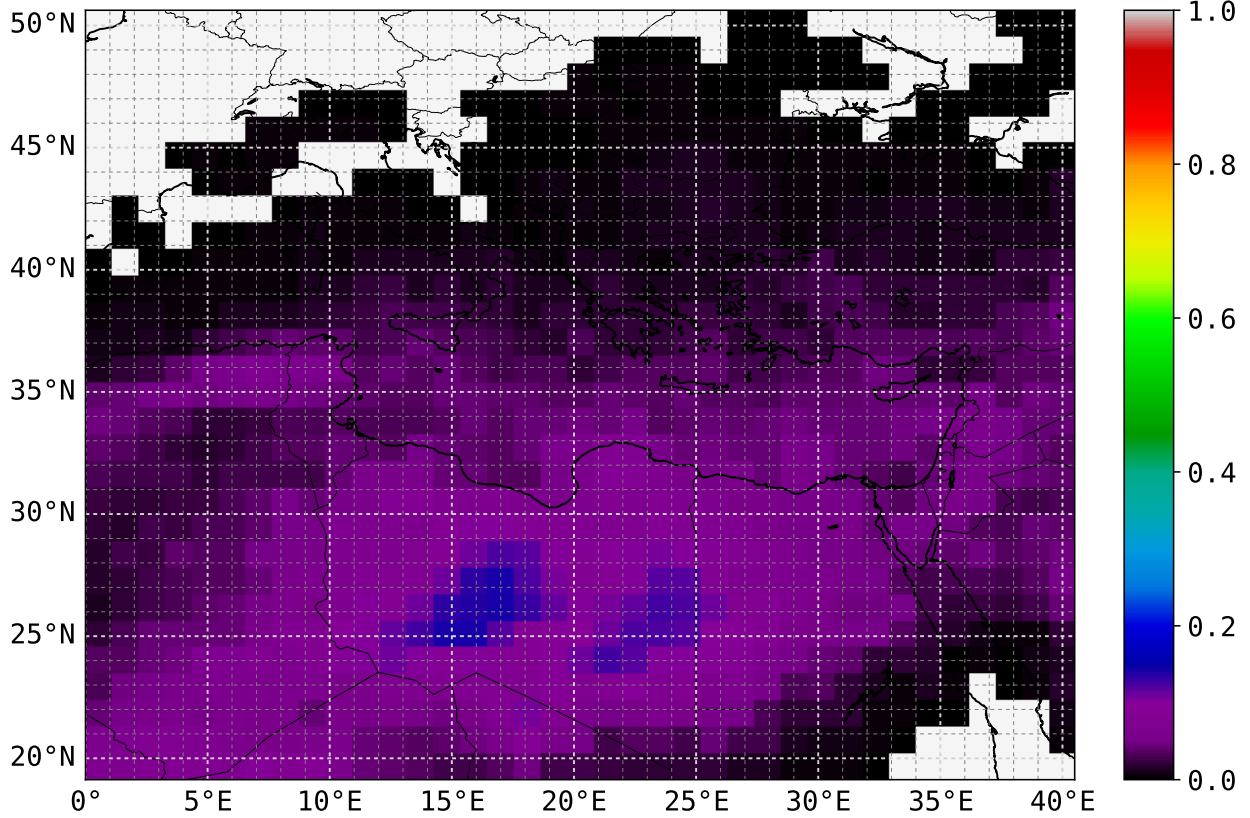
**DB >  $1e-10 + 1e-7$  18 UTC**  
**3.5 km asl**



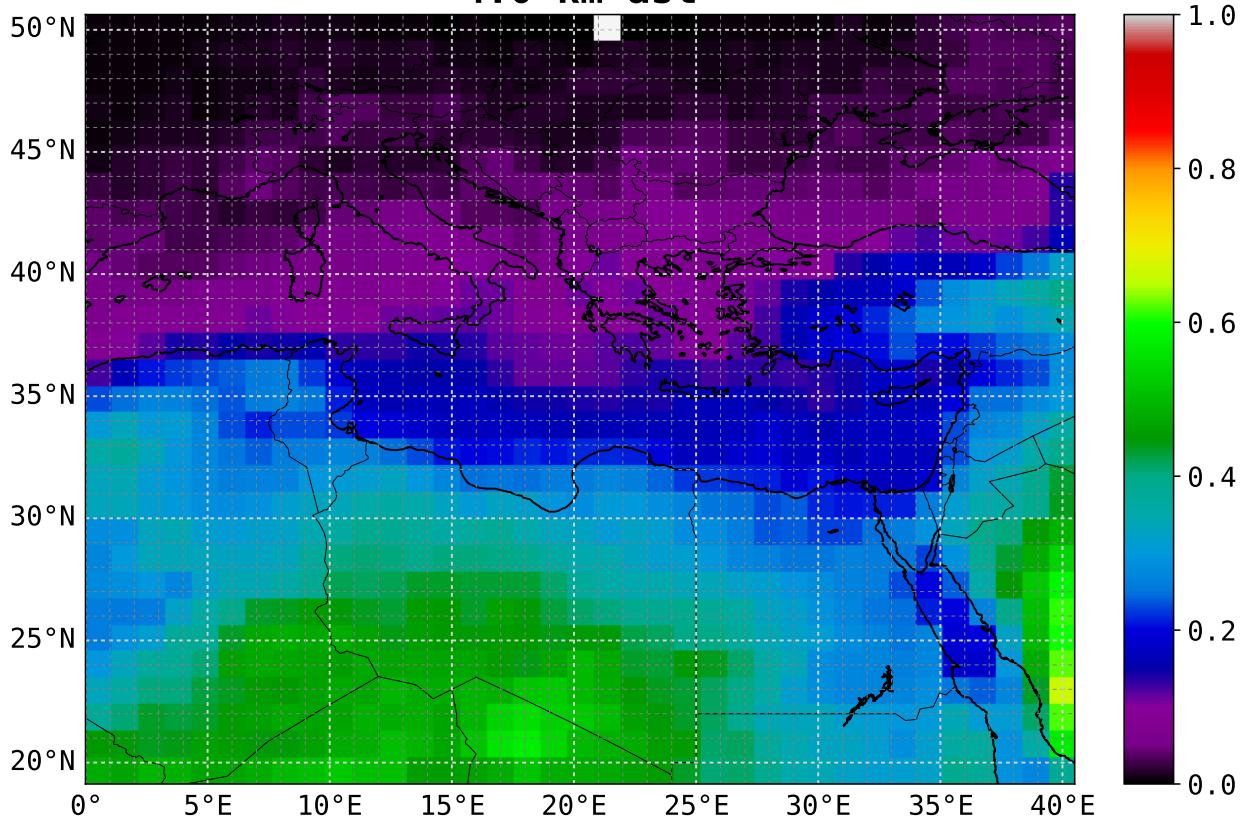
**DB >  $1e-10 + 1e-8$  18 UTC**  
**3.5 km asl**



**DB >  $1e-10 + 1e-7$  18 UTC**  
**4.0 km asl**

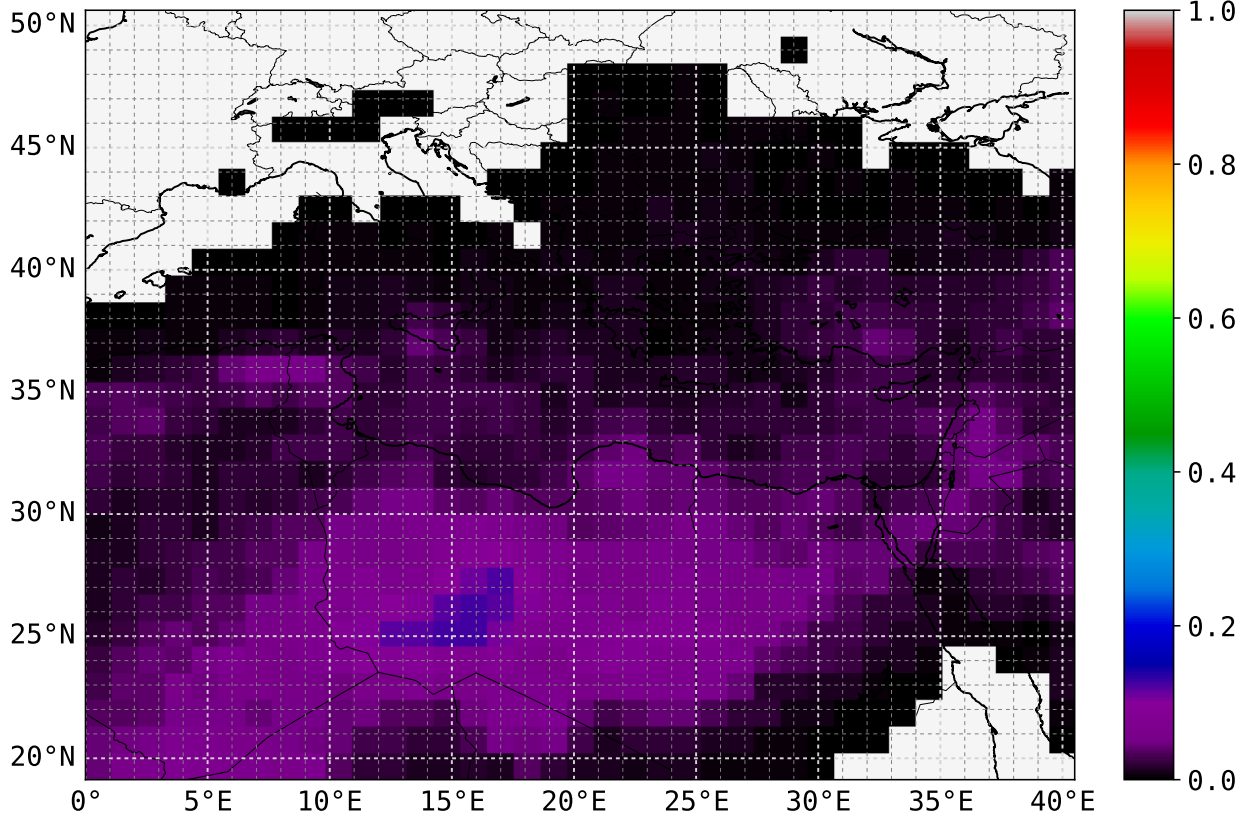


**DB >  $1e-10 + 1e-8$  18 UTC**  
**4.0 km asl**

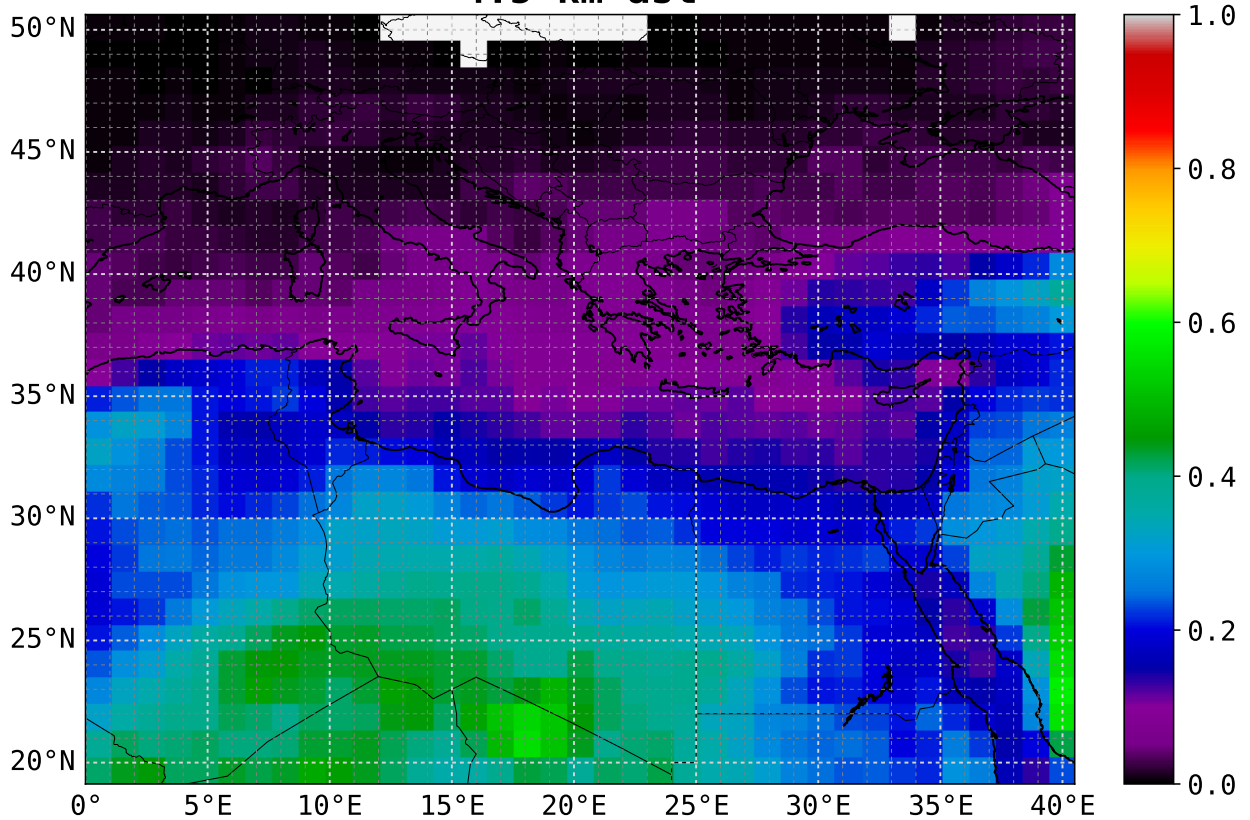




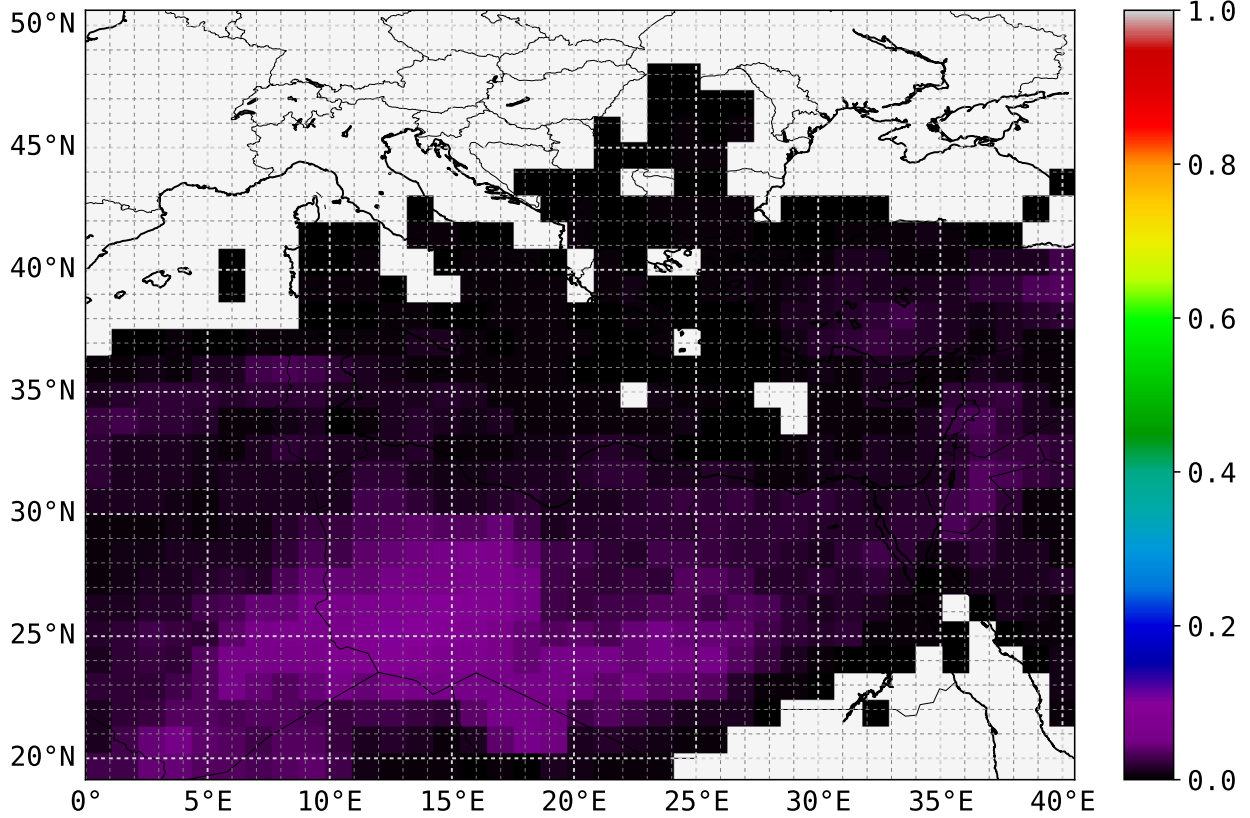
**DB >  $1e-10$  +  $1e-7$  18 UTC**  
**4.5 km asl**



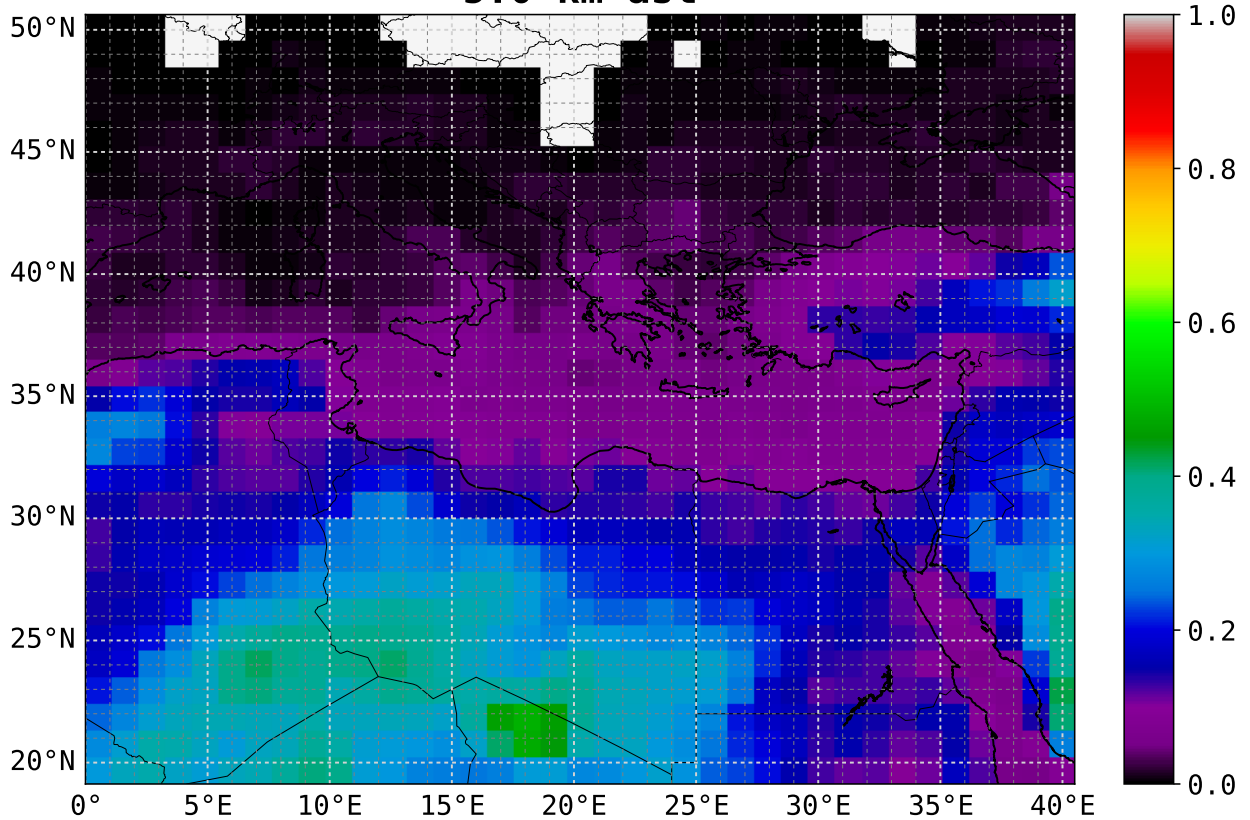
**DB >  $1e-10$  +  $1e-8$  18 UTC**  
**4.5 km asl**



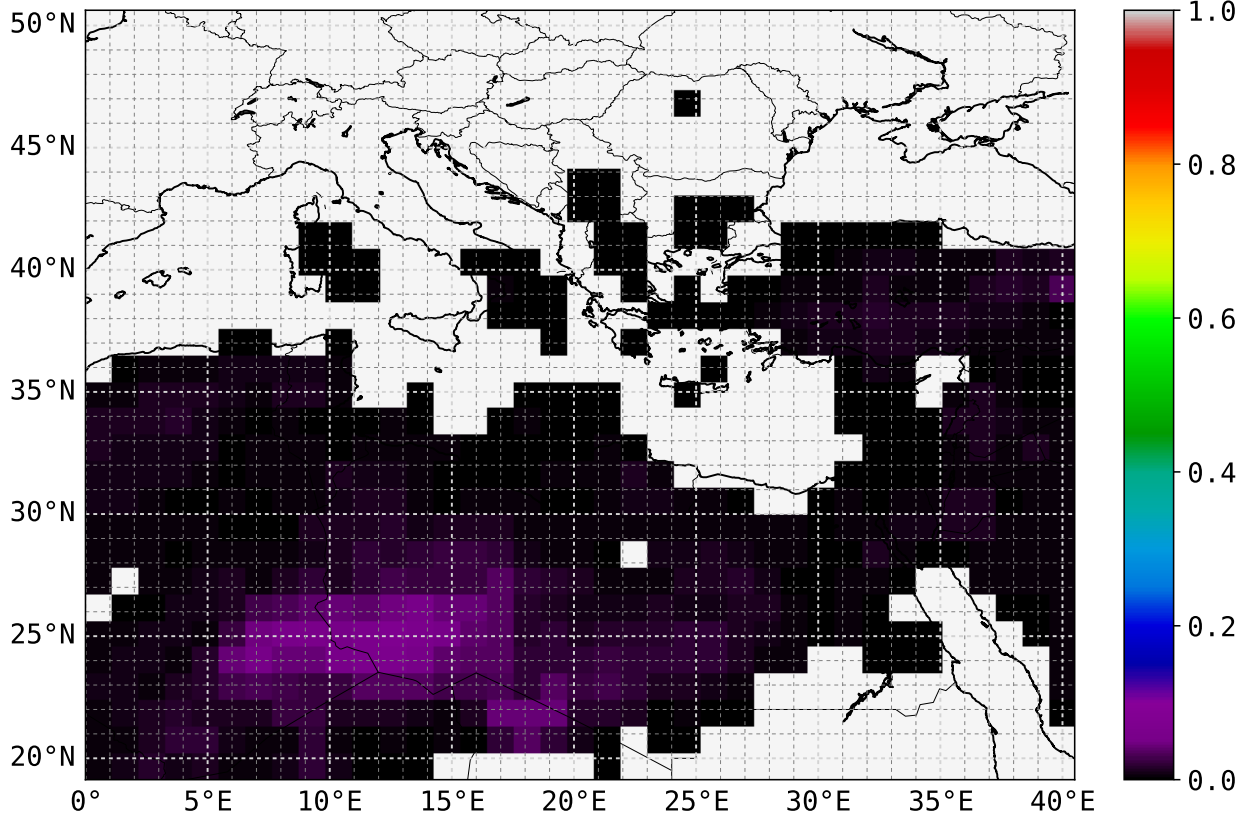
**DB >  $1e-10 + 1e-7$  18 UTC**  
**5.0 km asl**



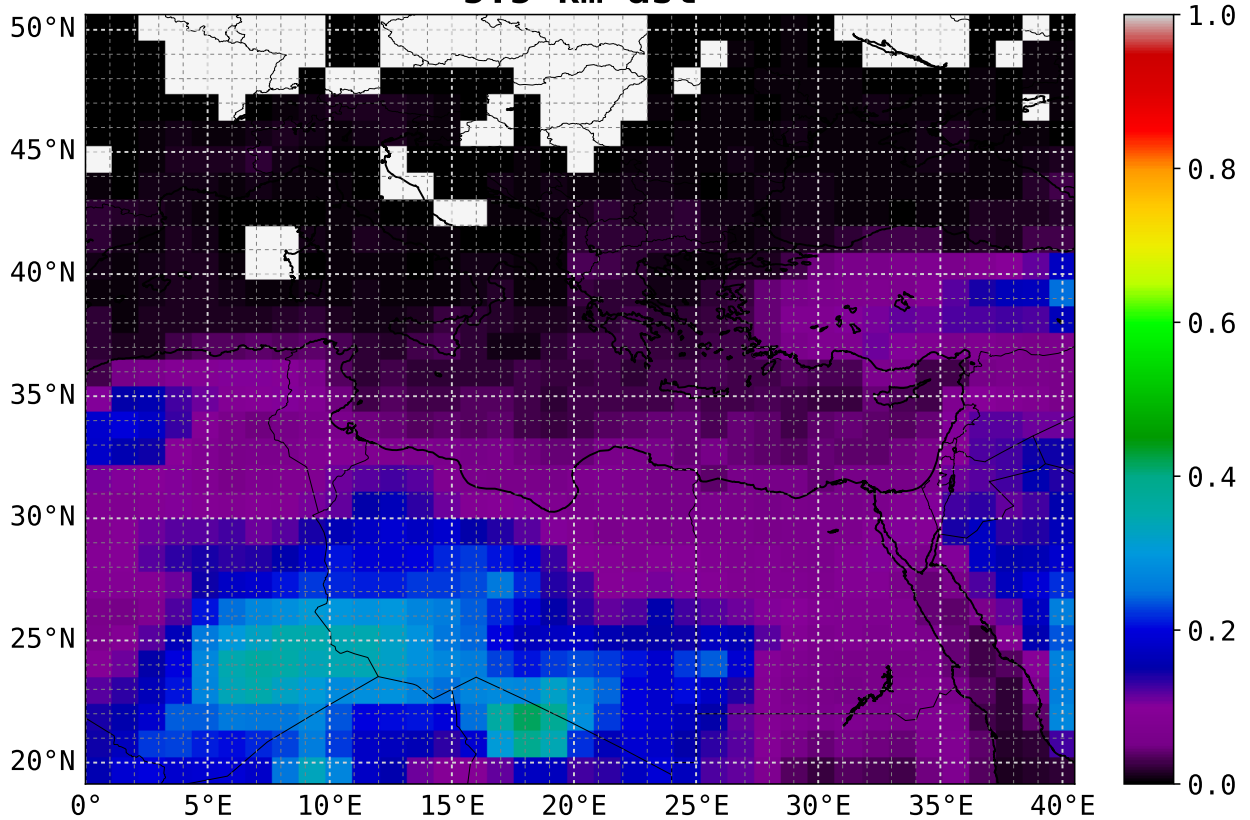
**DB >  $1e-10 + 1e-8$  18 UTC**  
**5.0 km asl**



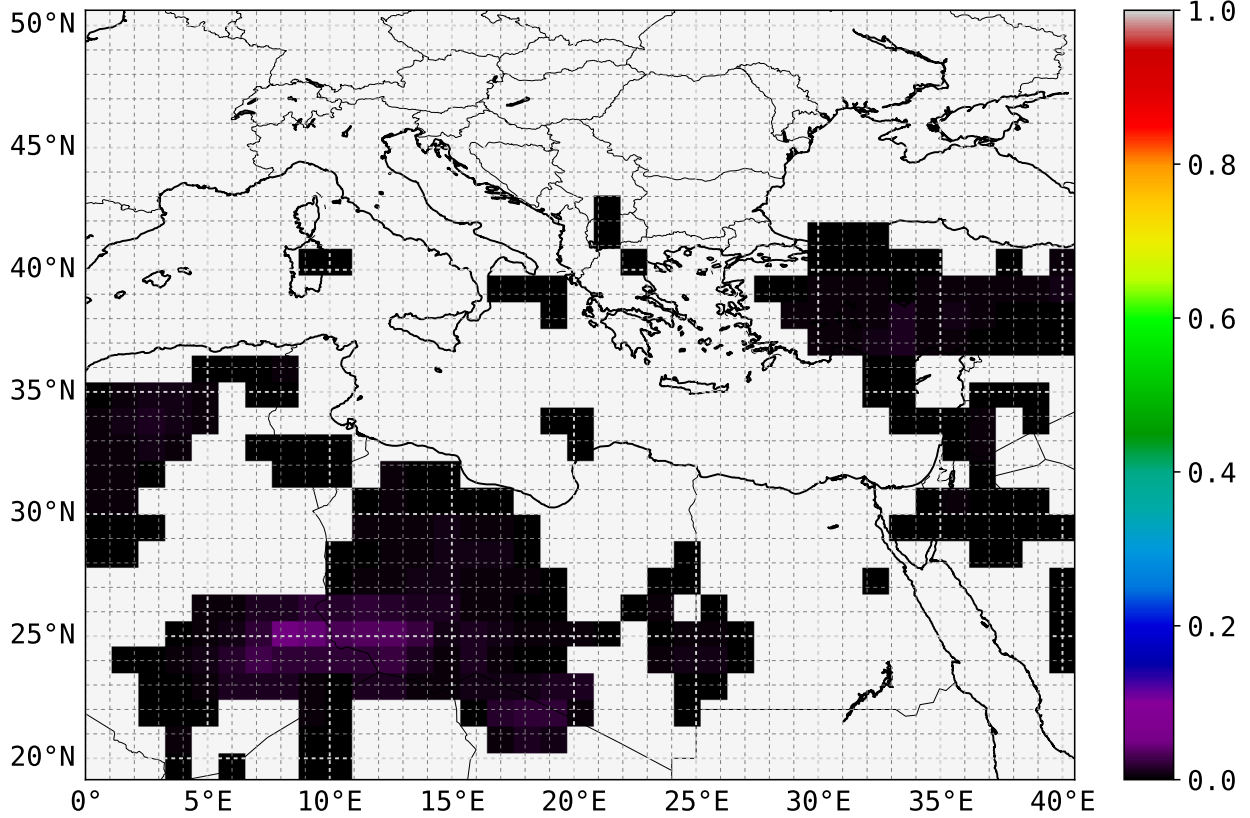
**DB >  $1e-10 + 1e-7$  18 UTC**  
**5.5 km asl**



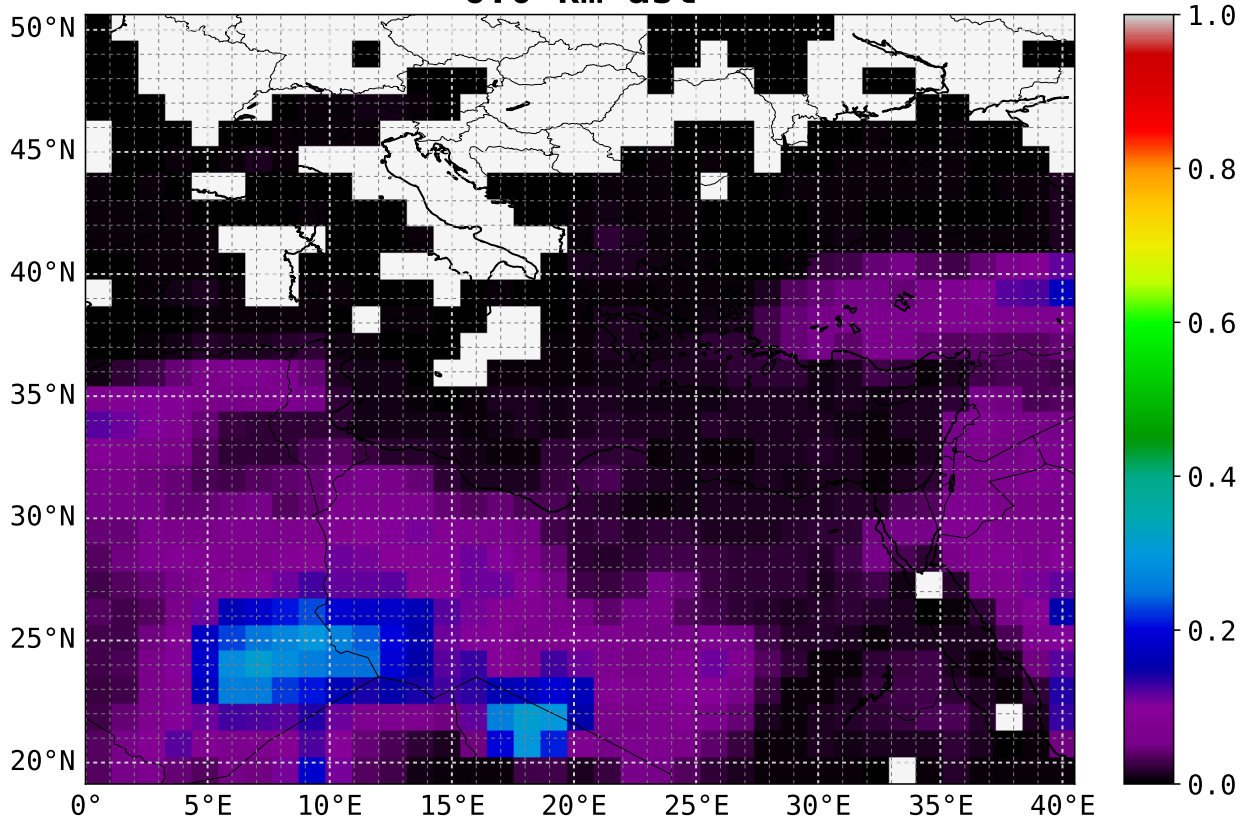
**DB >  $1e-10 + 1e-8$  18 UTC**  
**5.5 km asl**



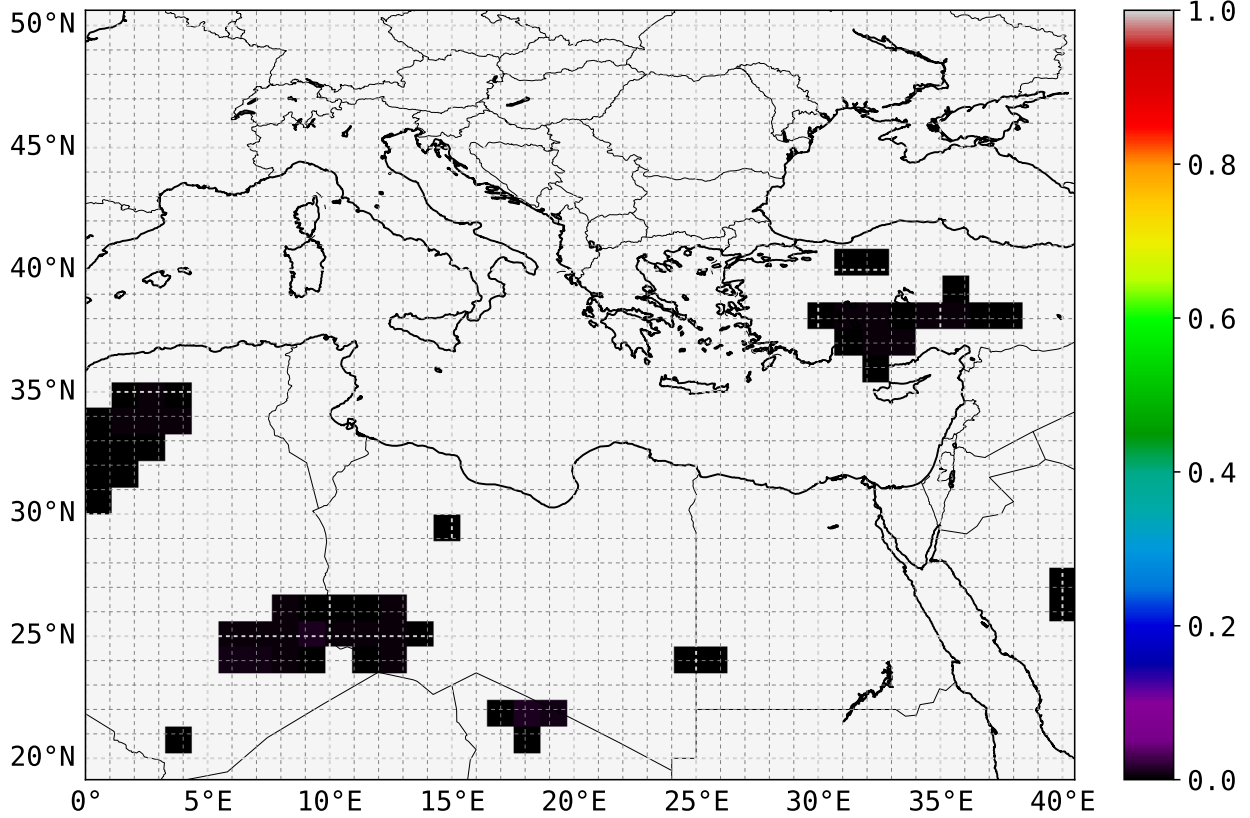
**DB > 1e-10 + 1e-7 18 UTC**  
**6.0 km asl**



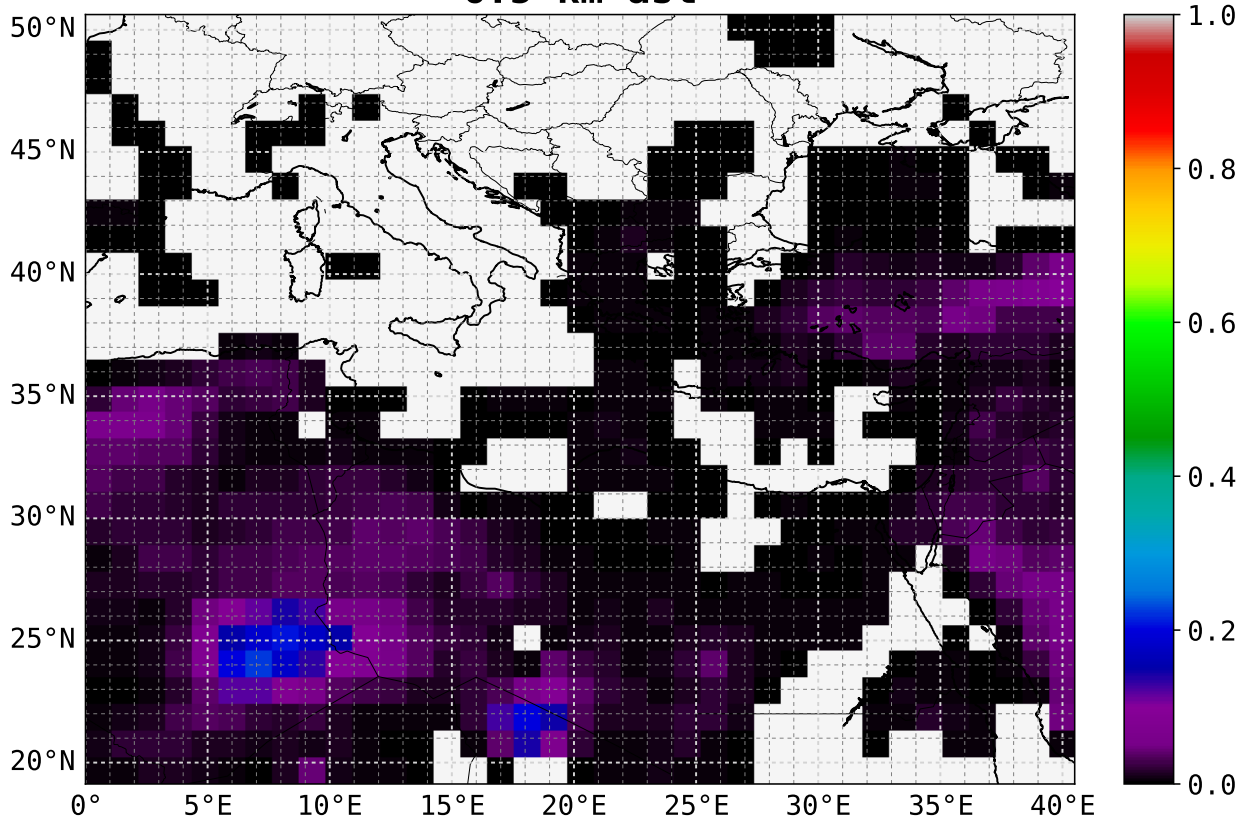
**DB > 1e-10 + 1e-8 18 UTC**  
**6.0 km asl**



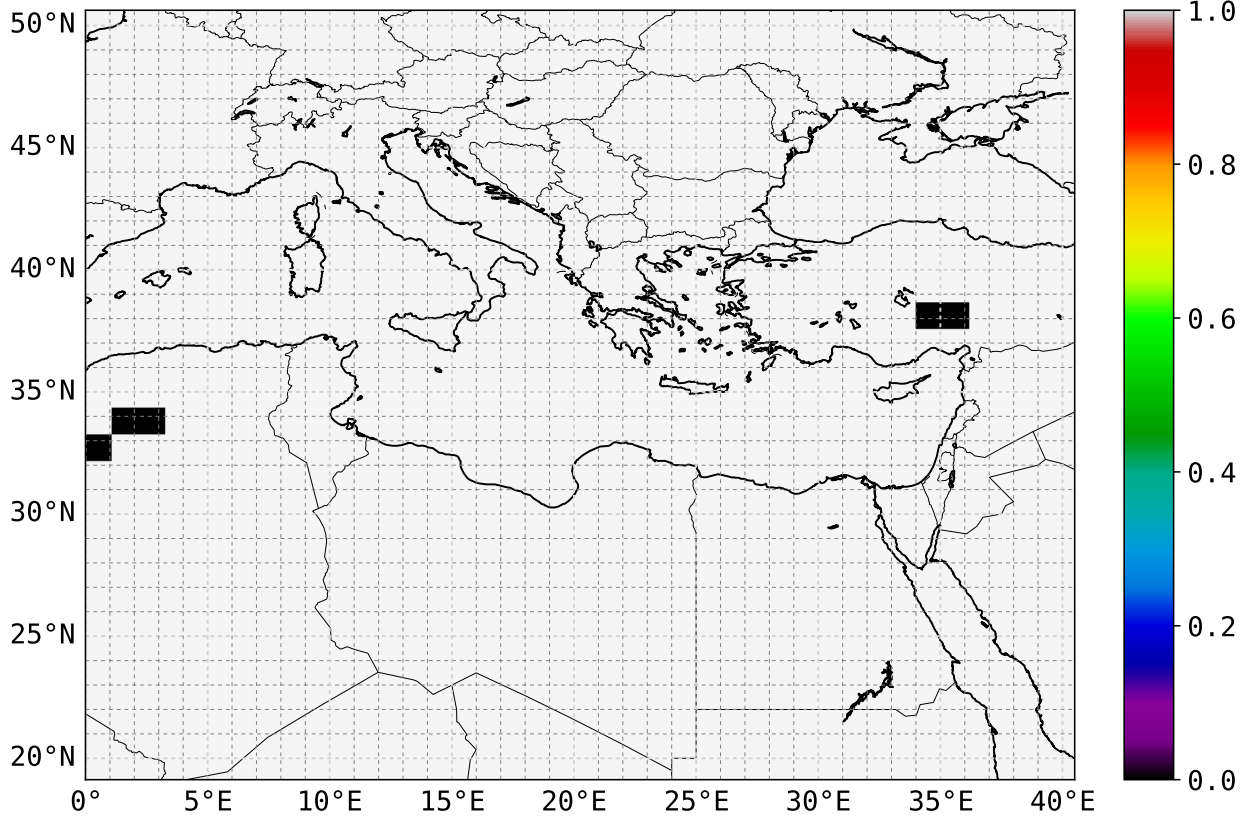
**DB > 1e-10 + 1e-7 18 UTC**  
**6.5 km asl**



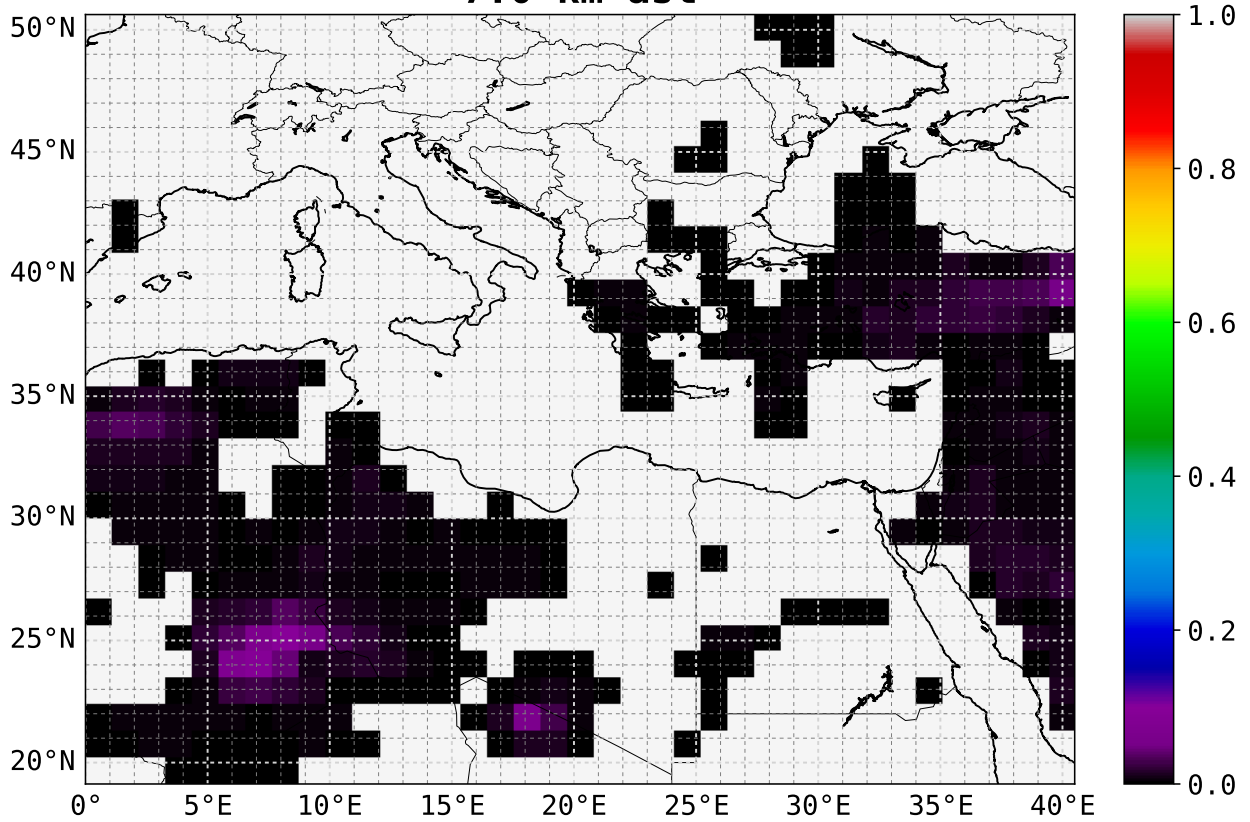
**DB > 1e-10 + 1e-8 18 UTC**  
**6.5 km asl**



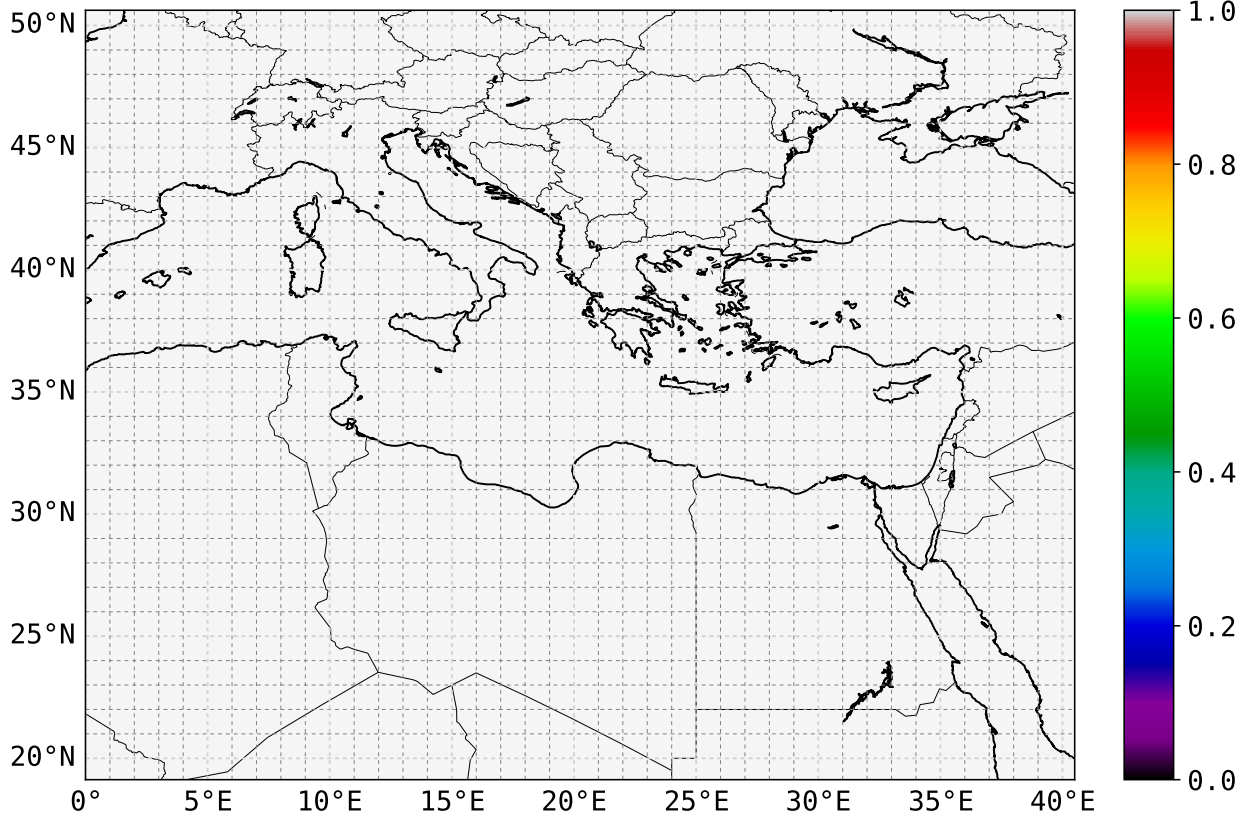
**DB > 1e-10 + 1e-7 18 UTC**  
**7.0 km asl**



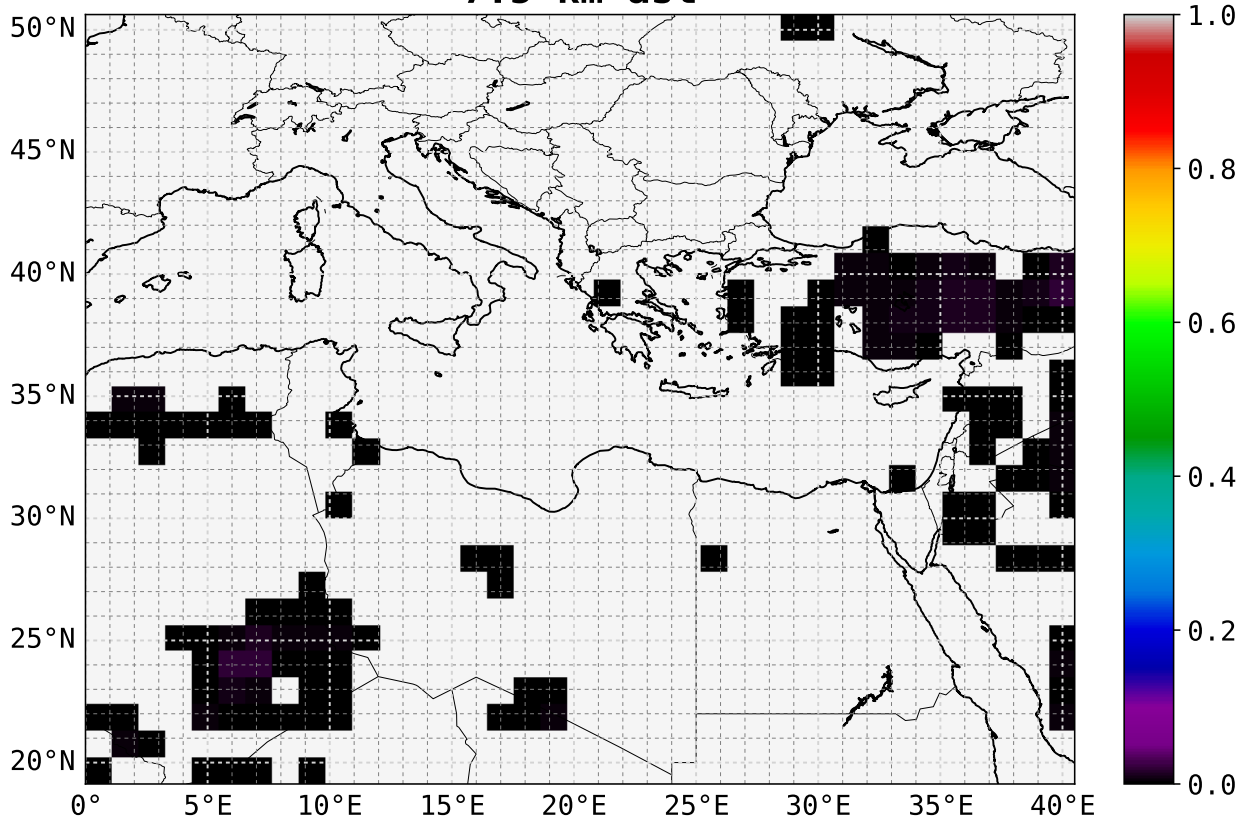
**DB > 1e-10 + 1e-8 18 UTC**  
**7.0 km asl**



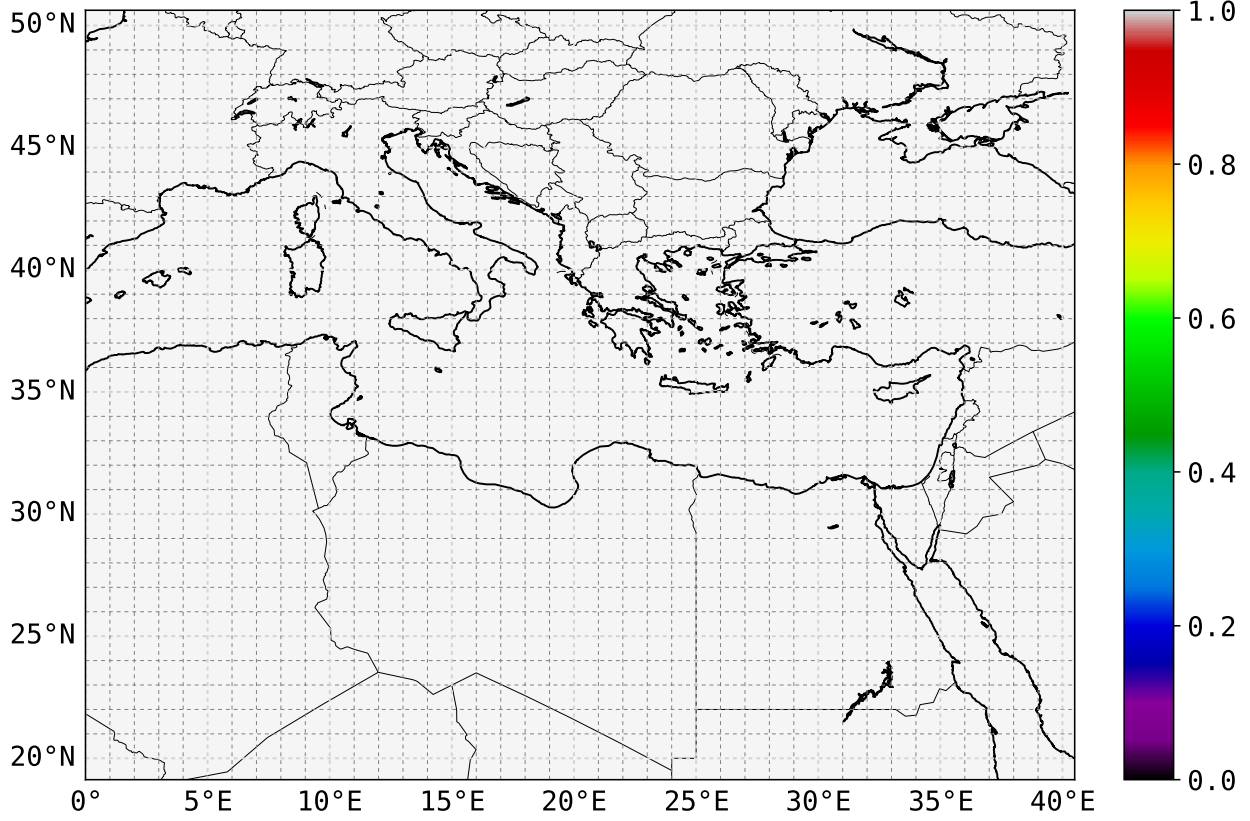
**DB >  $1e-10 + 1e-7$  18 UTC**  
**7.5 km asl**



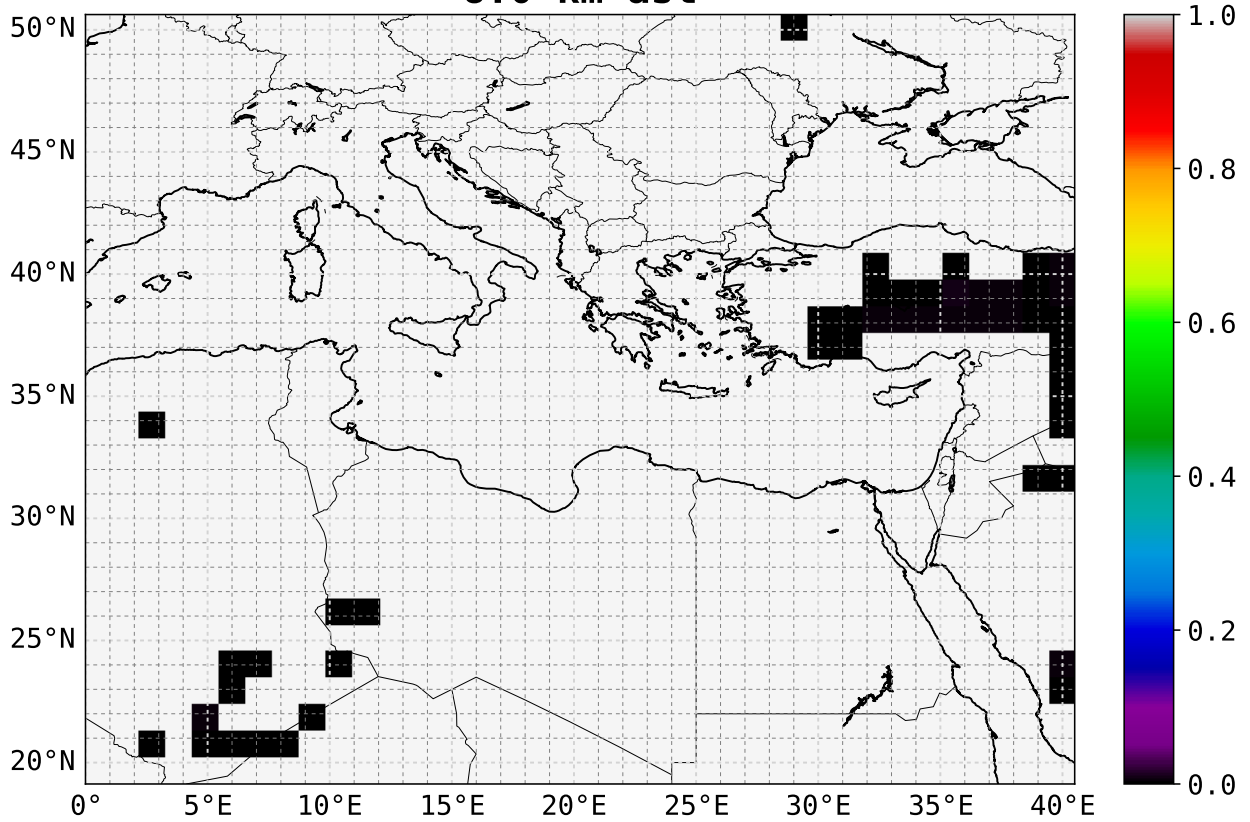
**DB >  $1e-10 + 1e-8$  18 UTC**  
**7.5 km asl**



**DB > 1e-10 + 1e-7 18 UTC**  
**8.0 km asl**

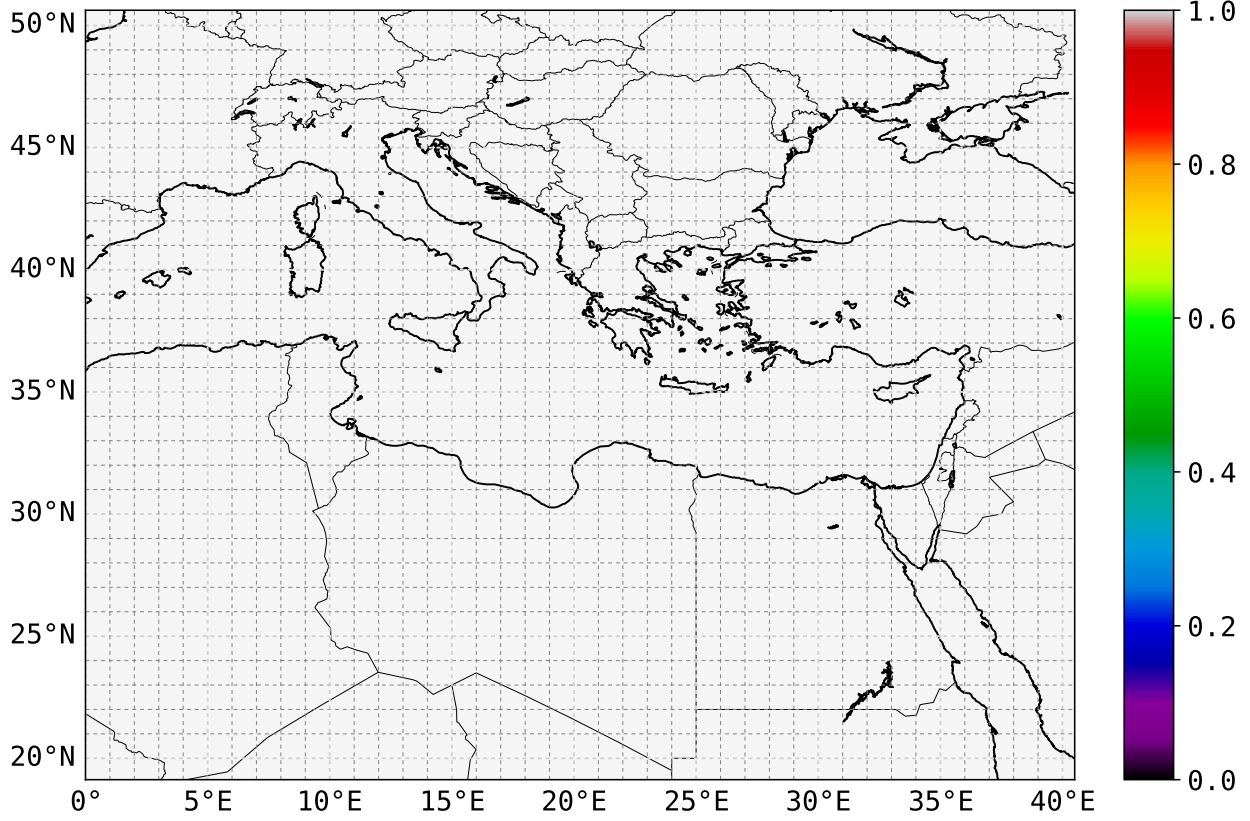


**DB > 1e-10 + 1e-8 18 UTC**  
**8.0 km asl**

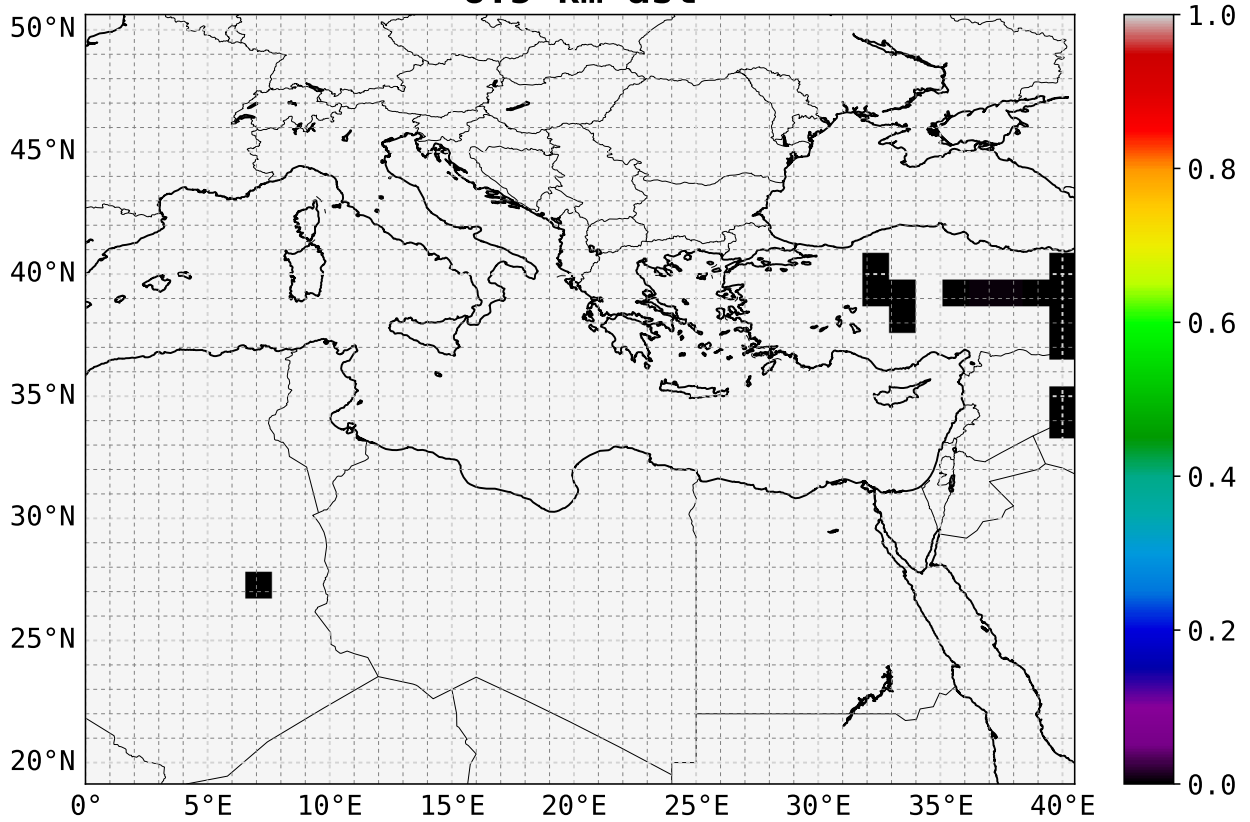




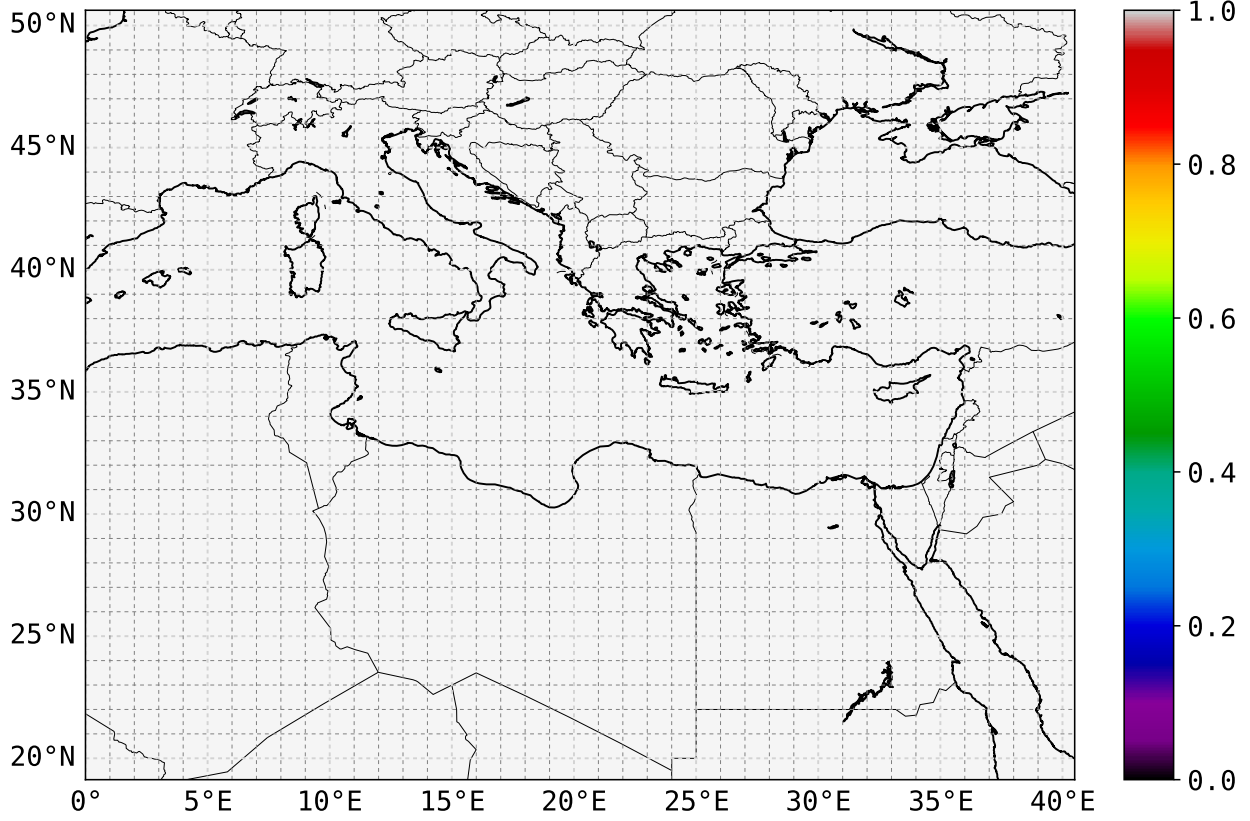
**DB > 1e-10 + 1e-7 18 UTC**  
**8.5 km asl**



**DB > 1e-10 + 1e-8 18 UTC**  
**8.5 km asl**



**DB > 1e-10 + 1e-7 18 UTC**  
**9.0 km asl**



**DB > 1e-10 + 1e-8 18 UTC**  
**9.0 km asl**

