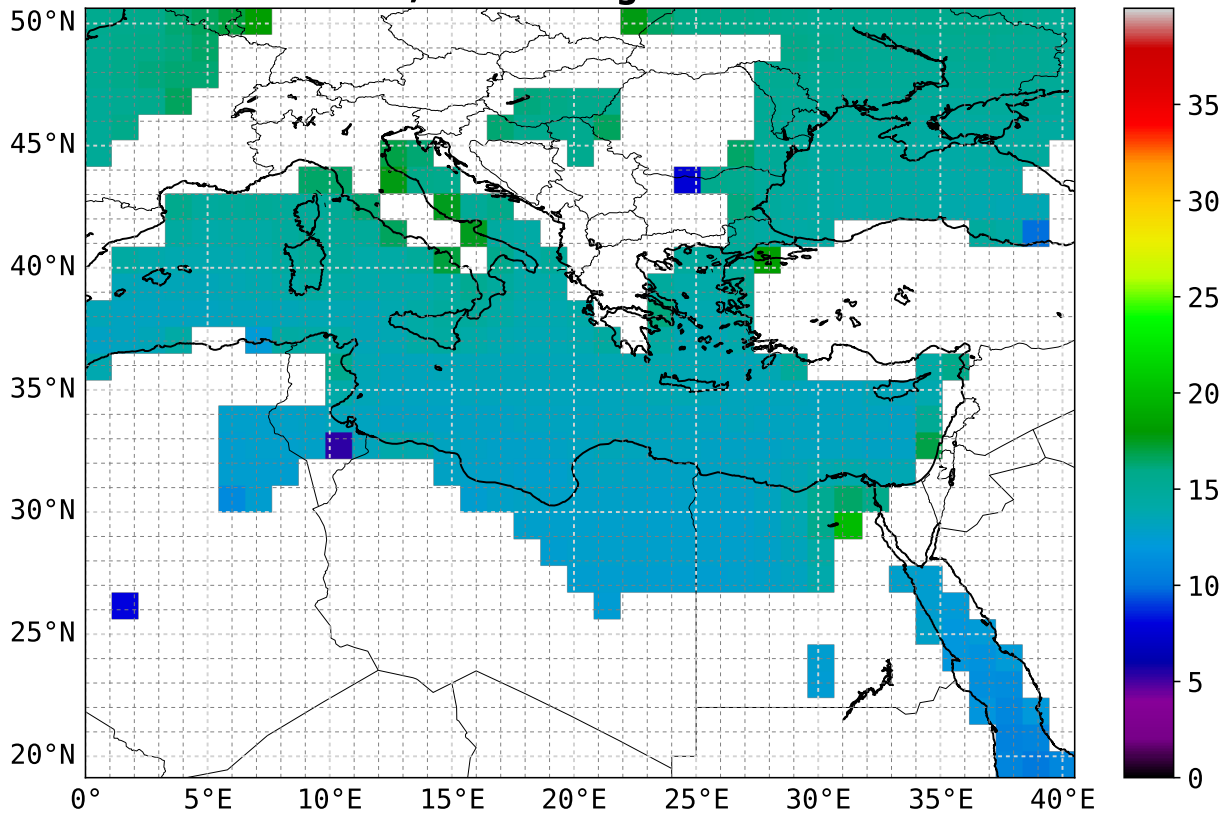
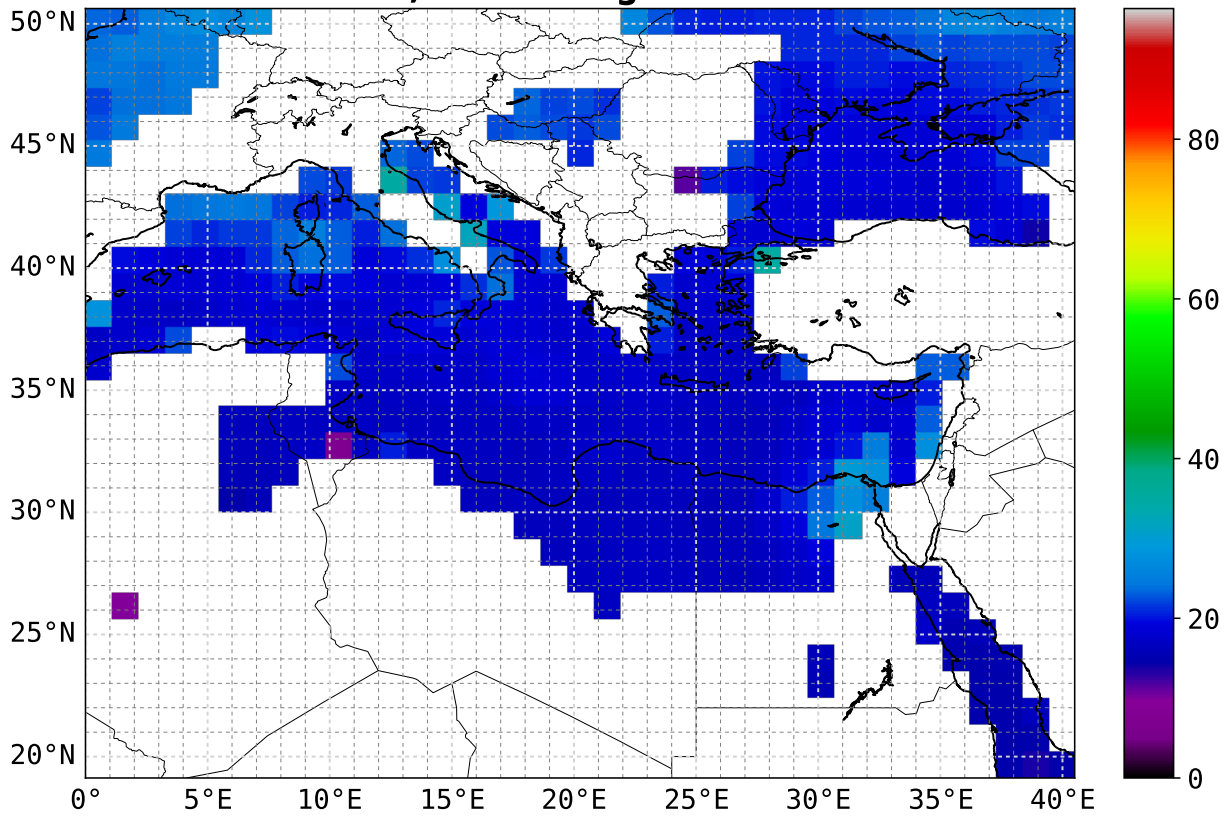


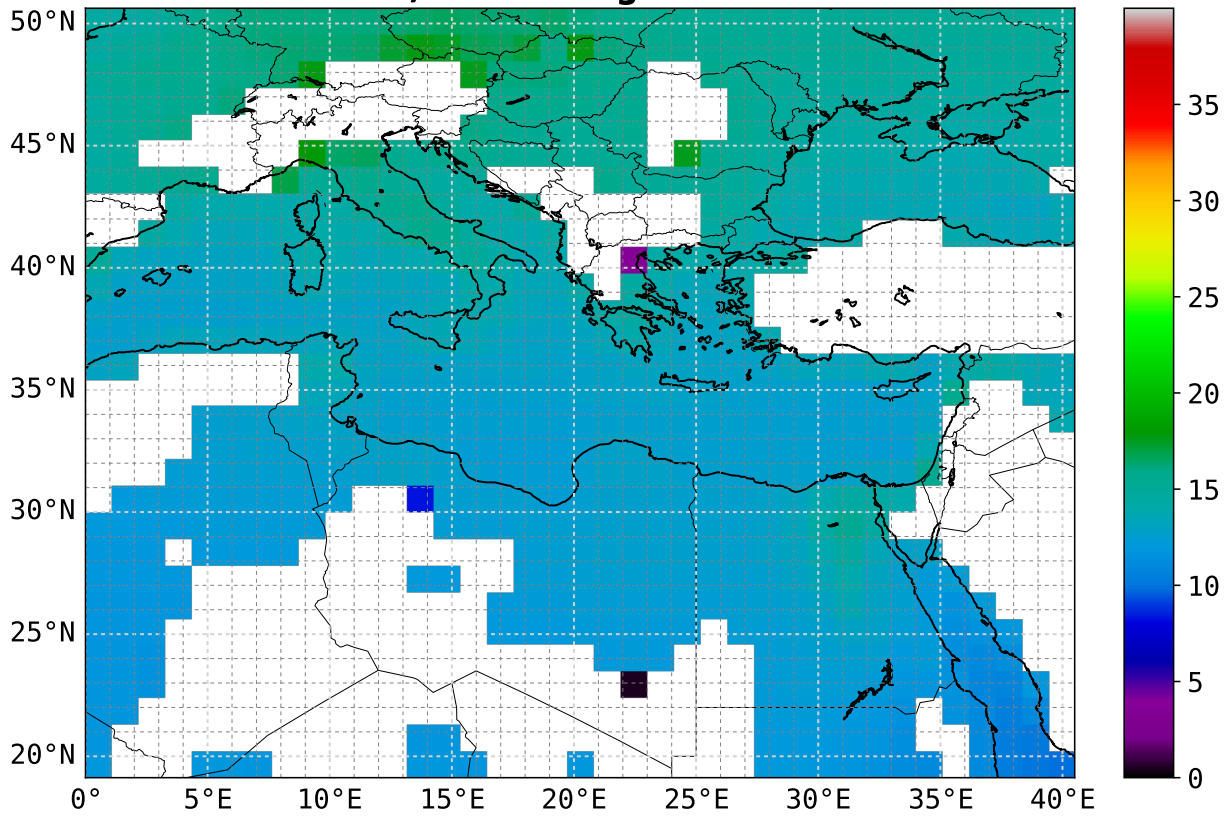
**CO mean 12 UTC**  
**0.5 km asl; scaling factor = 1e+08**



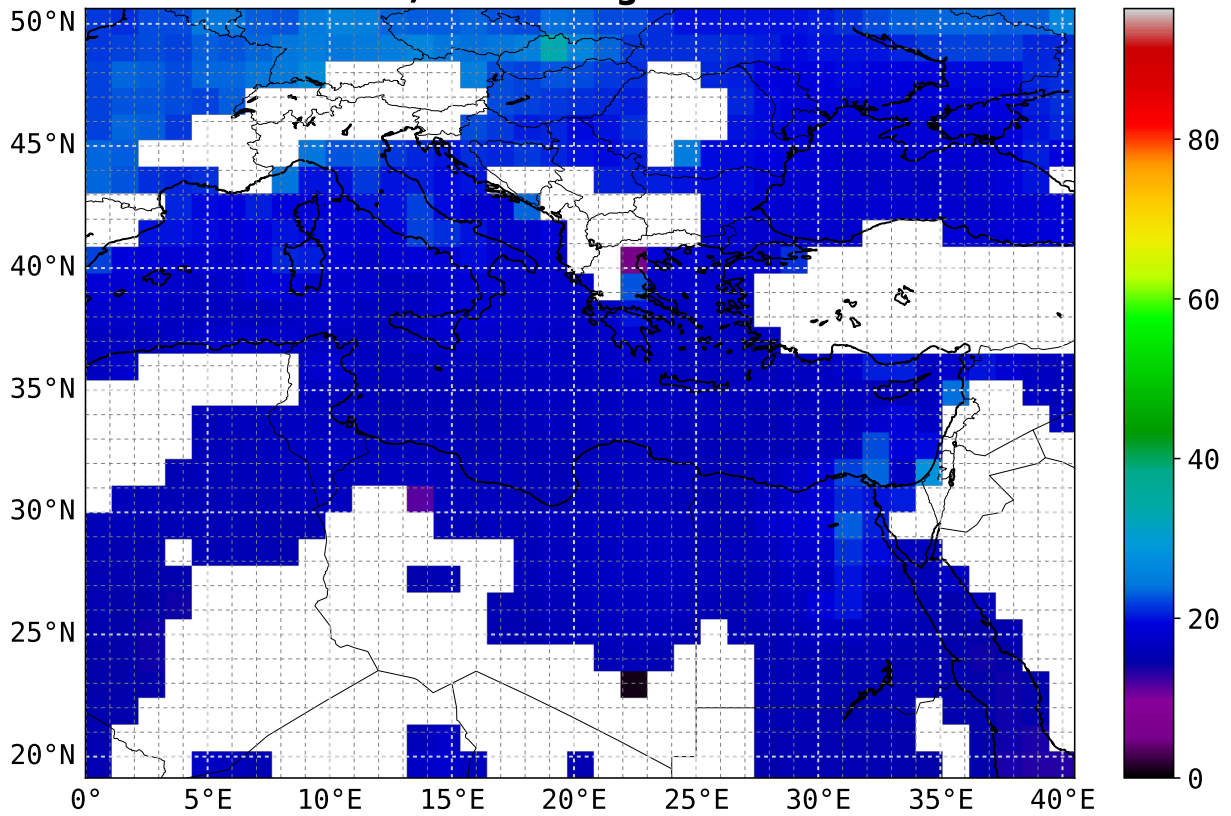
**CO max 12 UTC**  
**0.5 km asl; scaling factor = 1e+08**



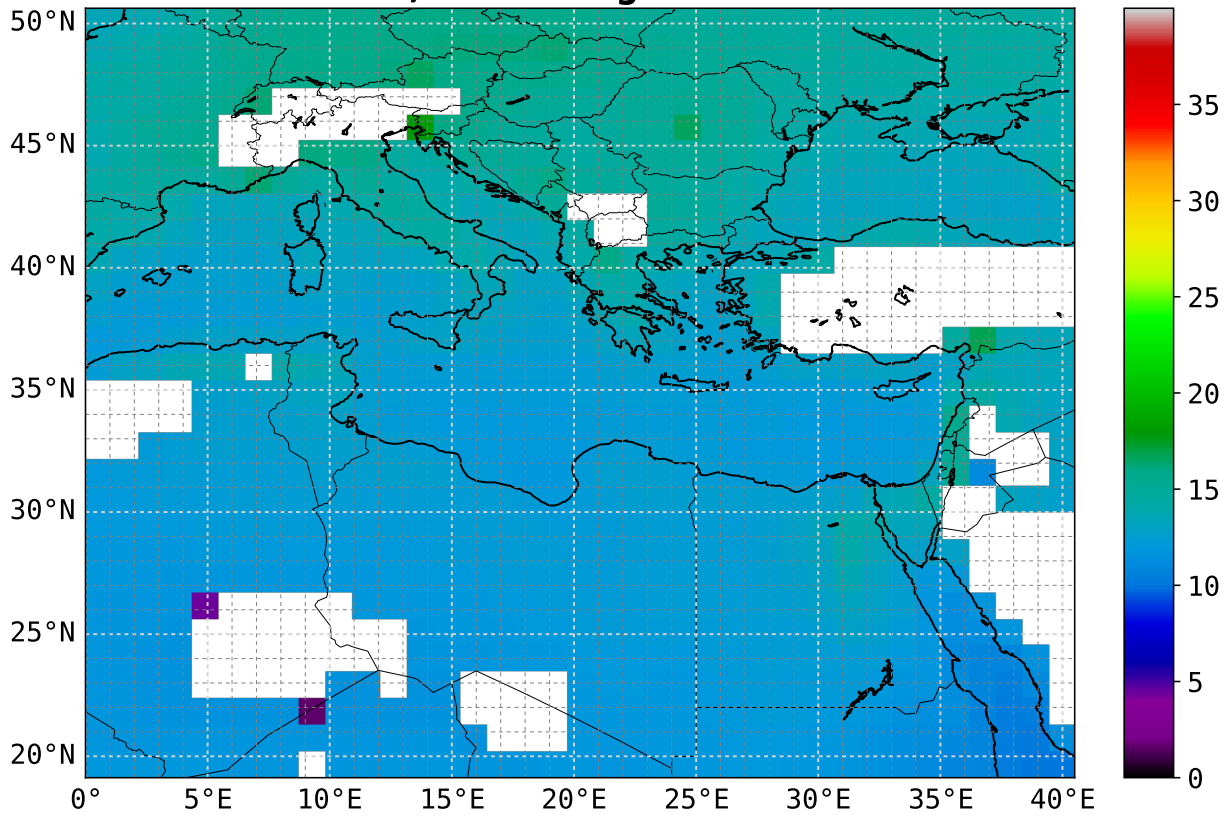
**CO mean 12 UTC**  
**1.0 km asl; scaling factor = 1e+08**



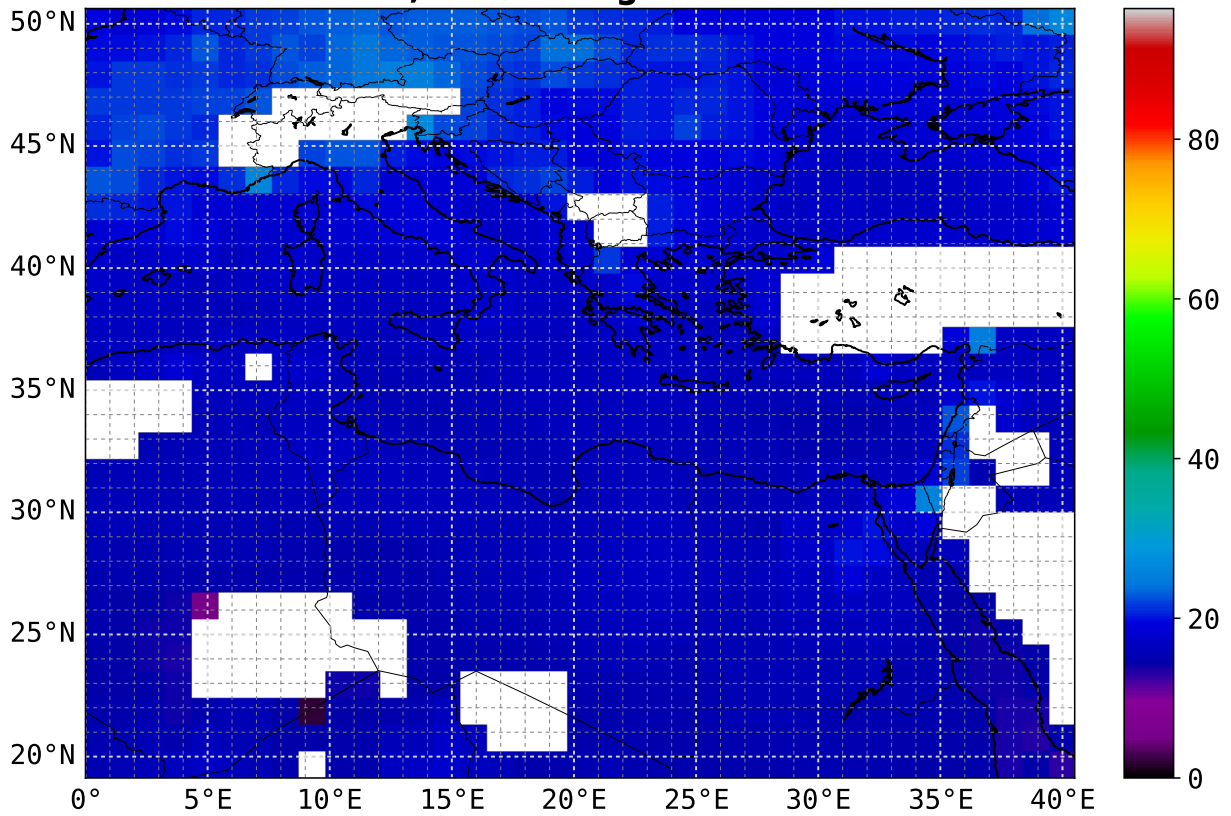
**CO max 12 UTC**  
**1.0 km asl; scaling factor = 1e+08**



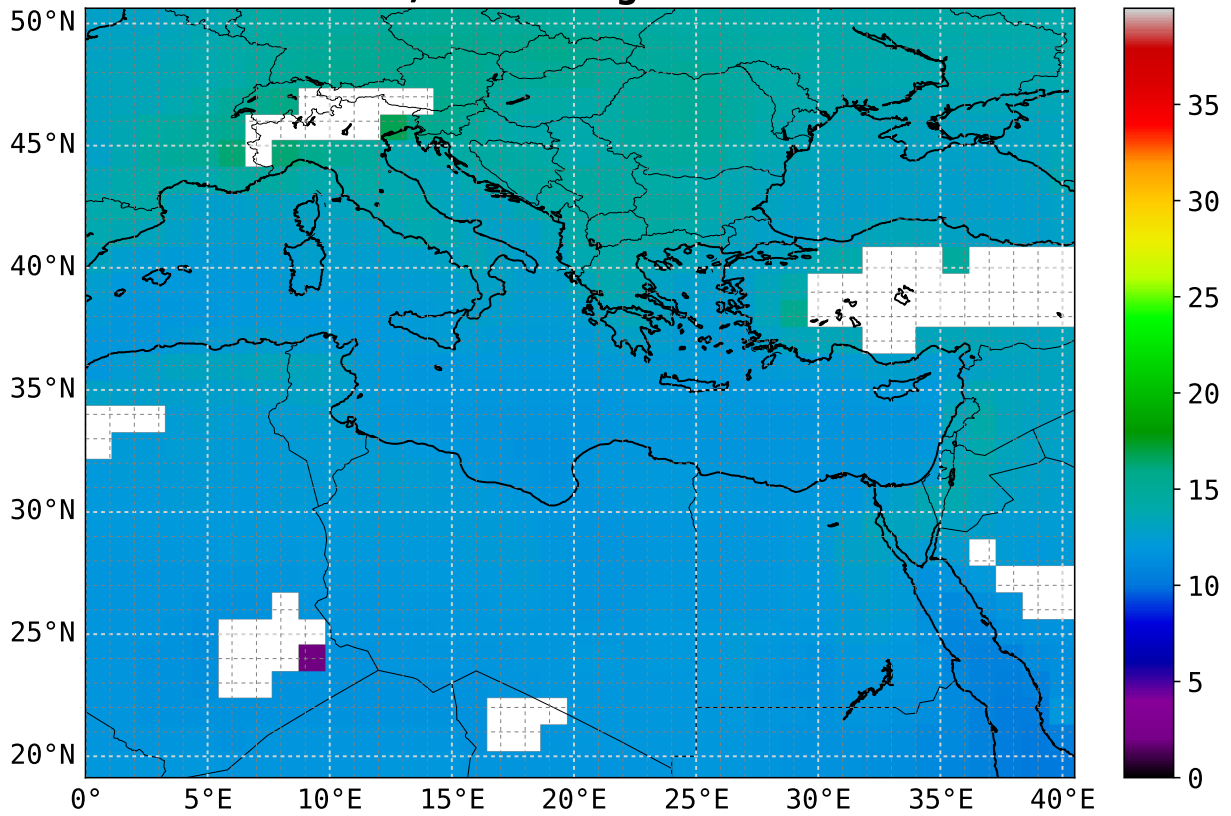
**CO mean 12 UTC**  
**1.5 km asl; scaling factor = 1e+08**



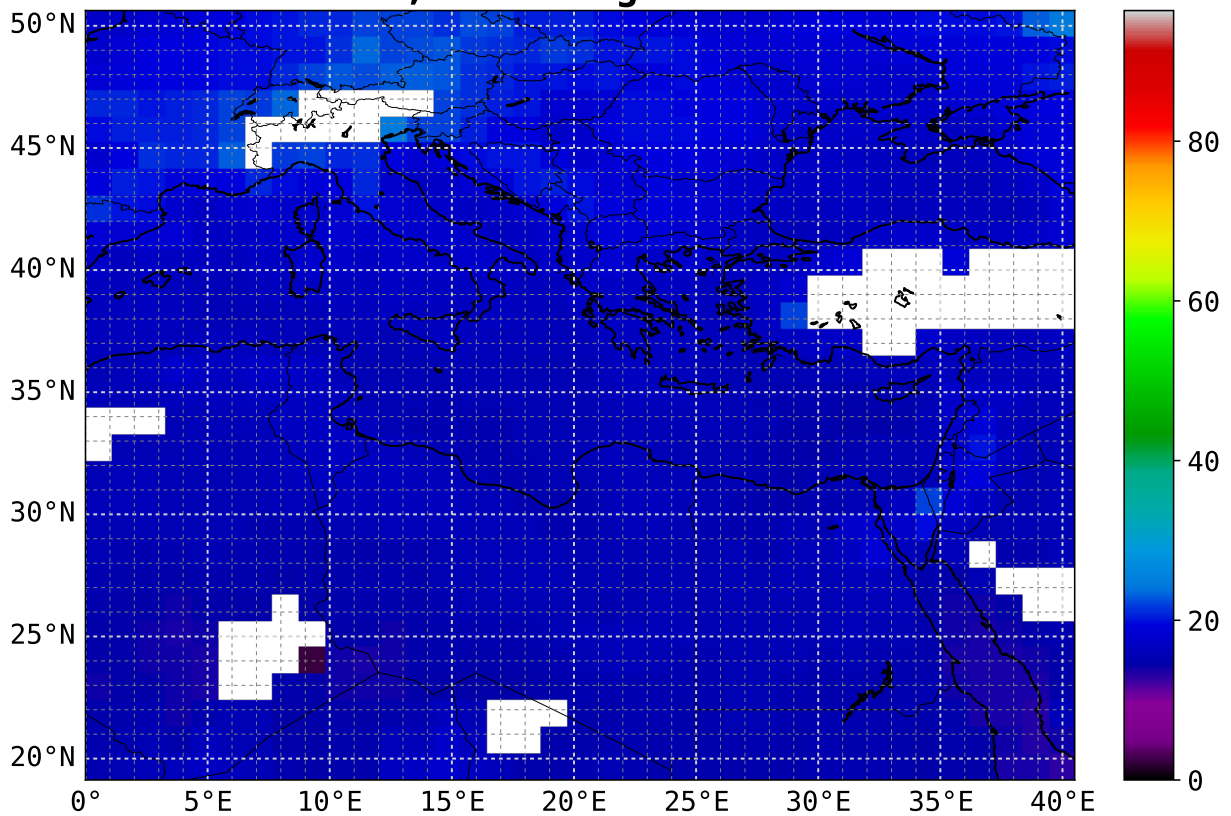
**CO max 12 UTC**  
**1.5 km asl; scaling factor = 1e+08**



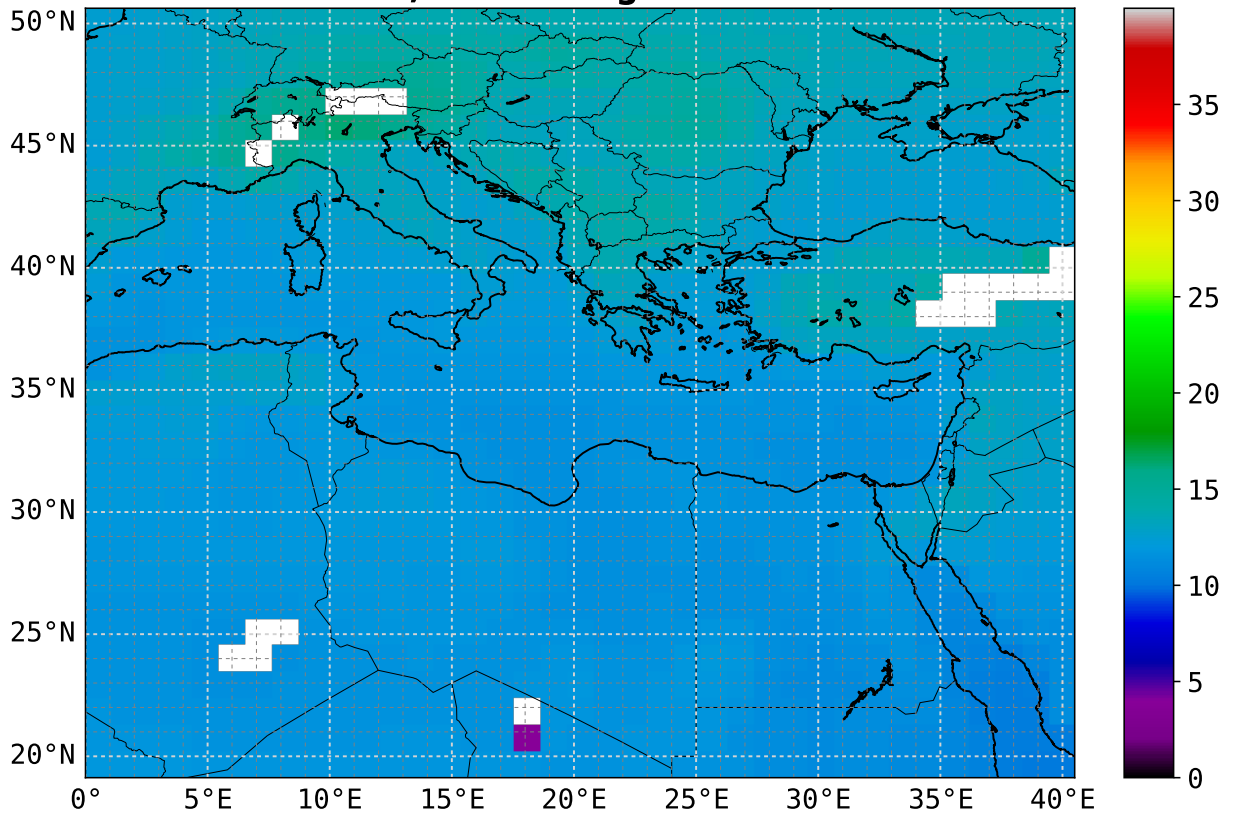
**CO mean 12 UTC**  
**2.0 km asl; scaling factor = 1e+08**



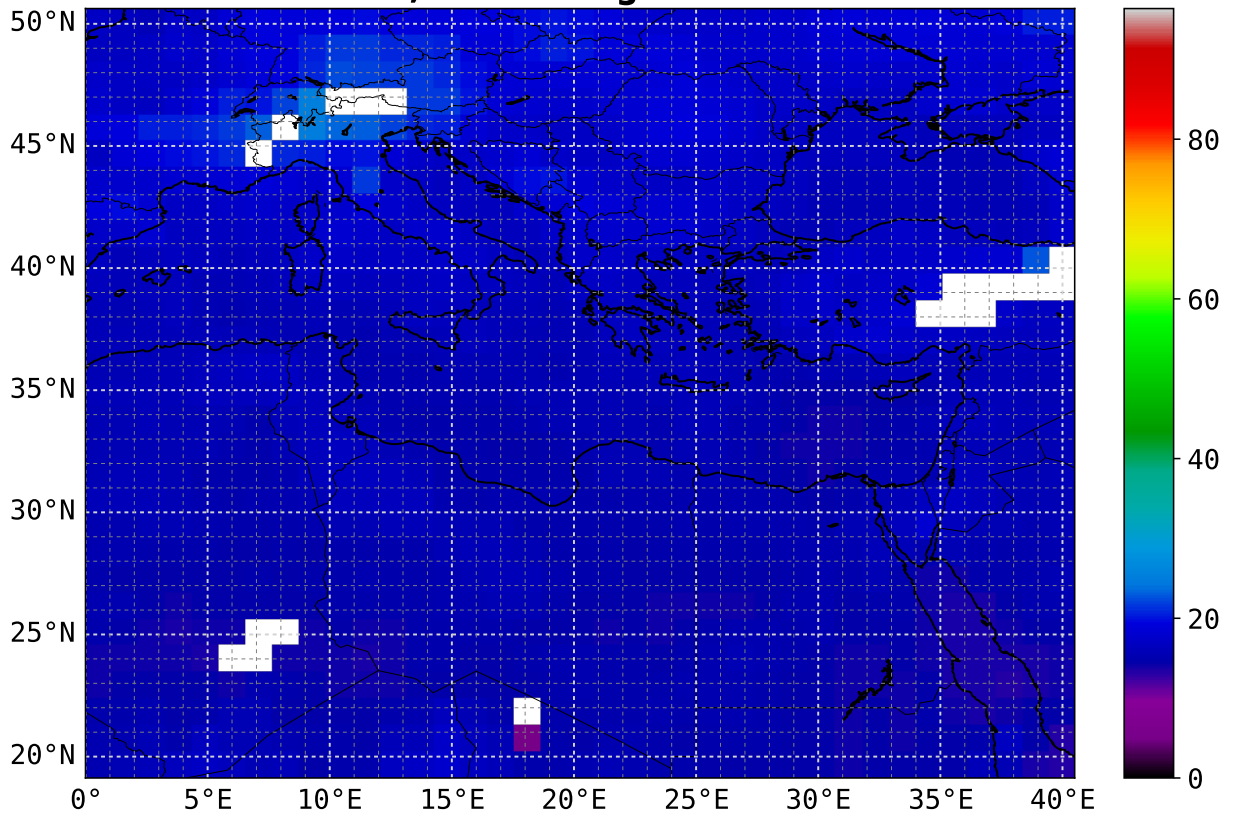
**CO max 12 UTC**  
**2.0 km asl; scaling factor = 1e+08**



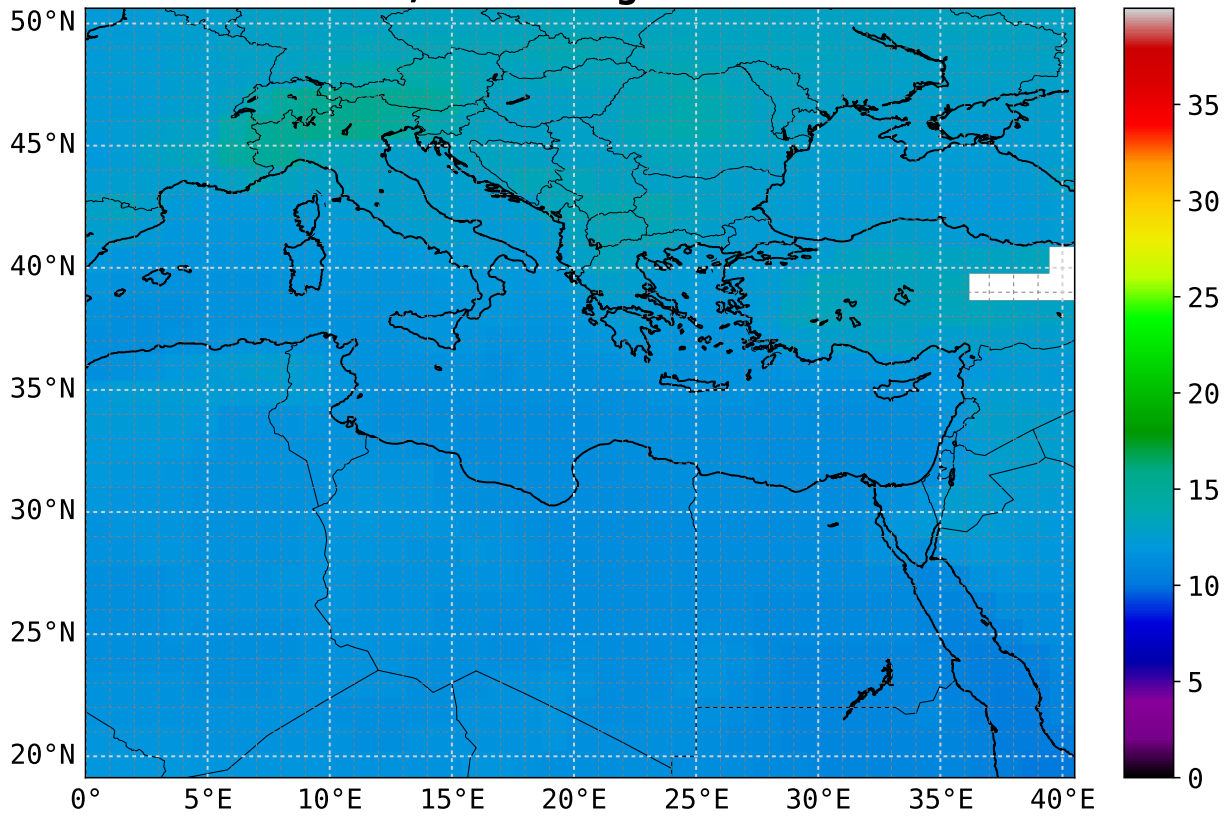
**CO mean 12 UTC**  
**2.5 km asl; scaling factor = 1e+08**



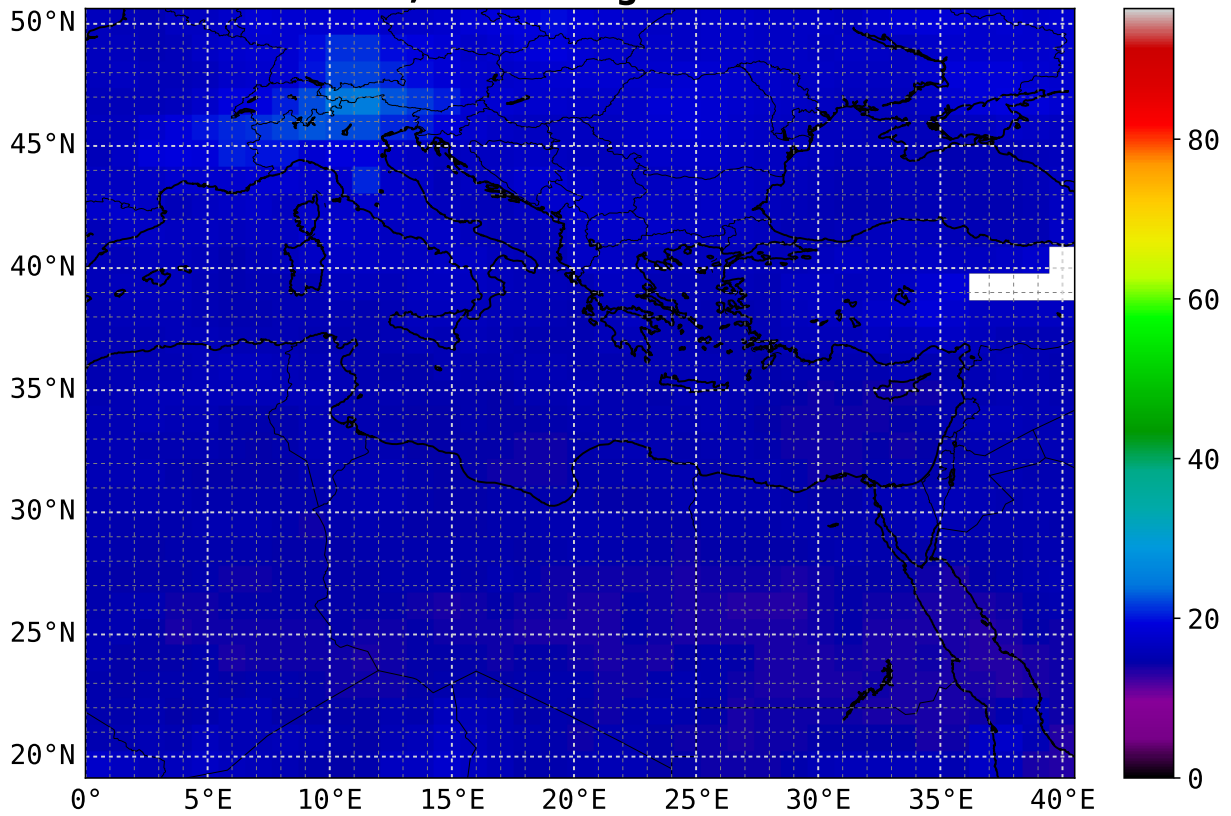
**CO max 12 UTC**  
**2.5 km asl; scaling factor = 1e+08**



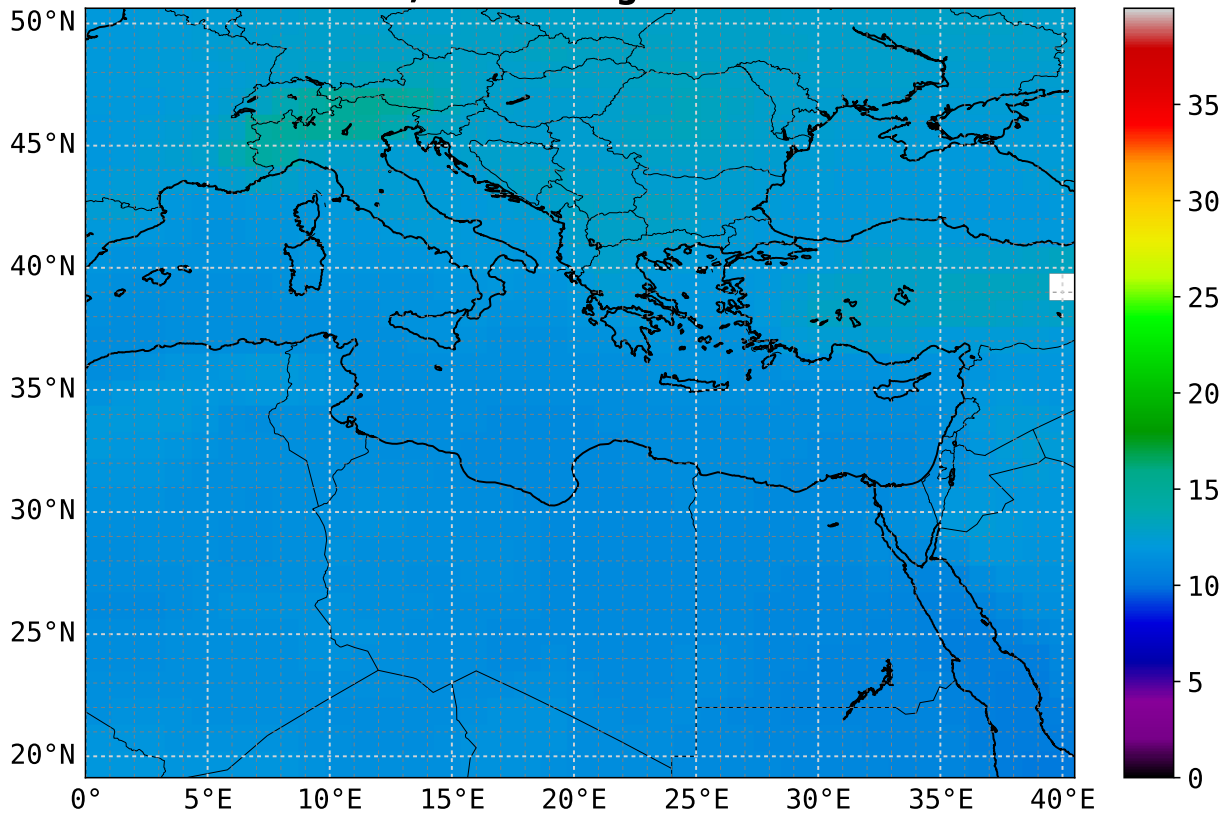
**CO mean 12 UTC**  
**3.0 km asl; scaling factor = 1e+08**



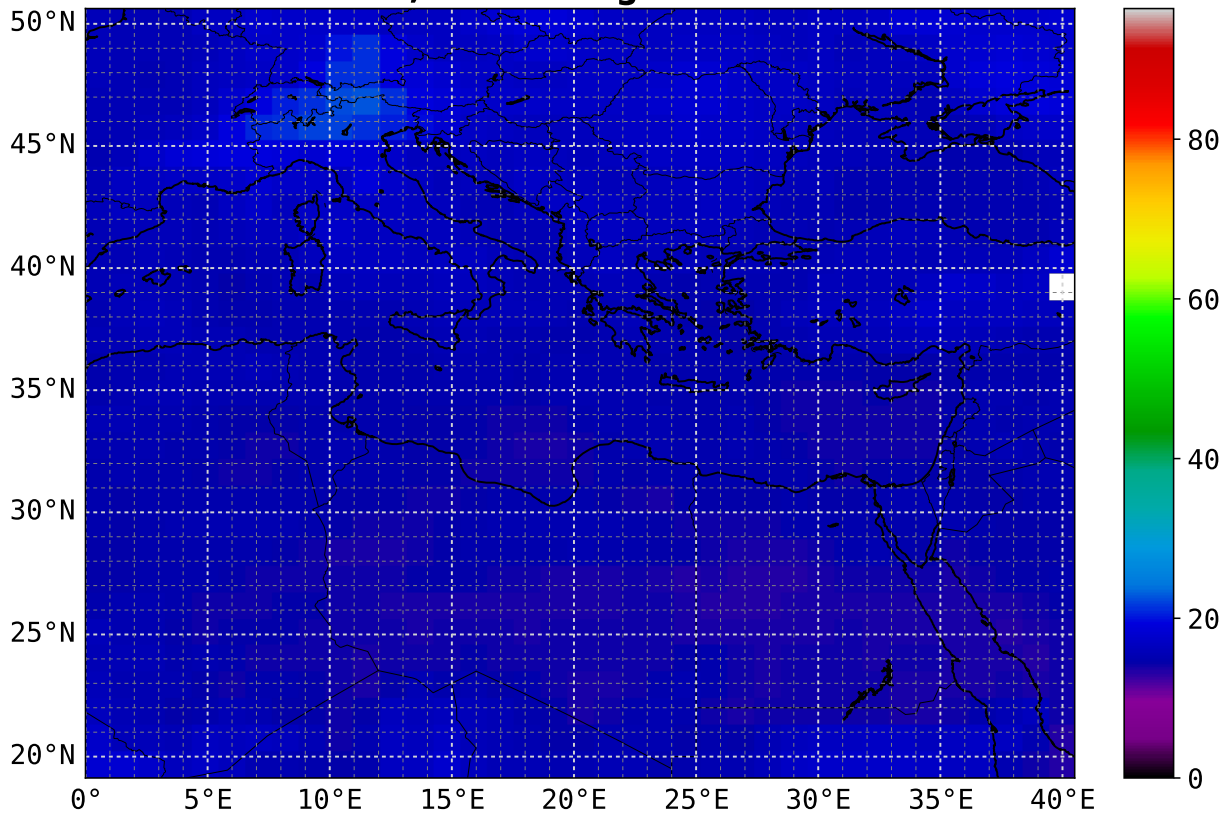
**CO max 12 UTC**  
**3.0 km asl; scaling factor = 1e+08**



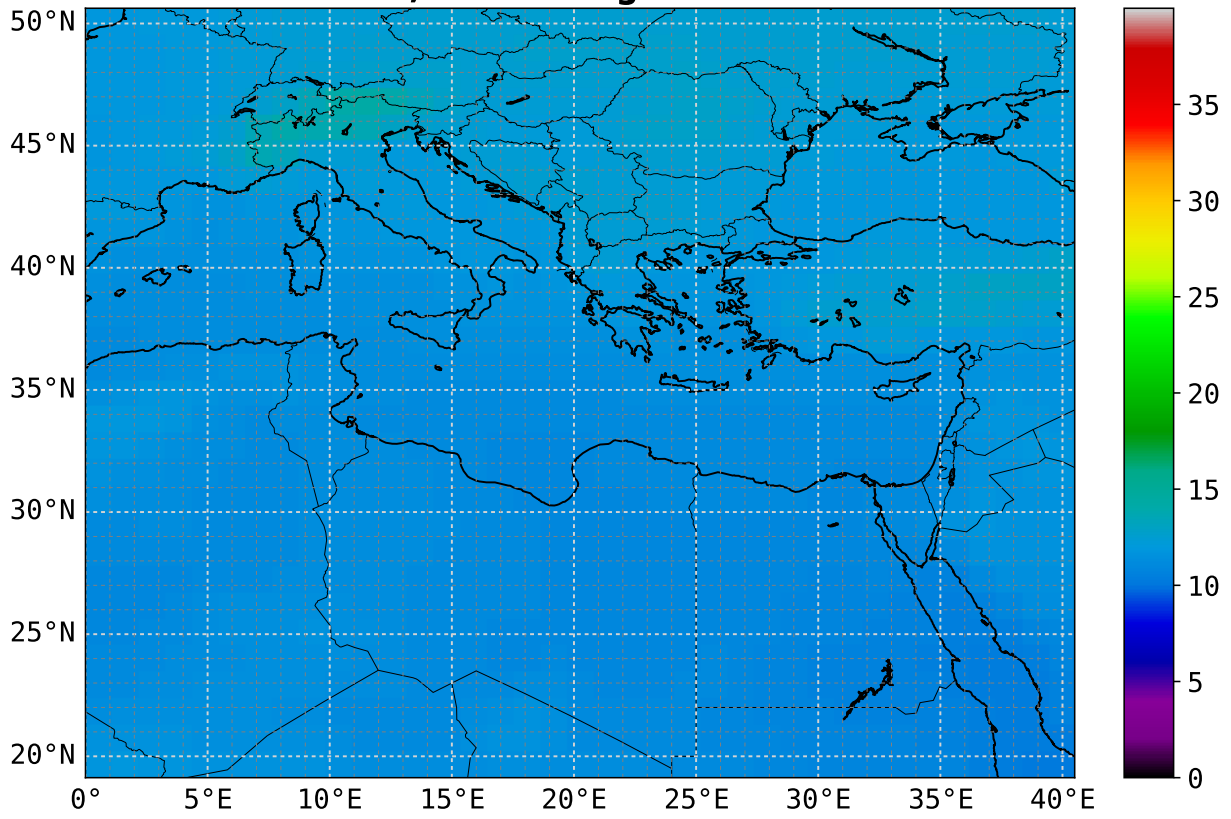
**CO mean 12 UTC**  
**3.5 km asl; scaling factor = 1e+08**



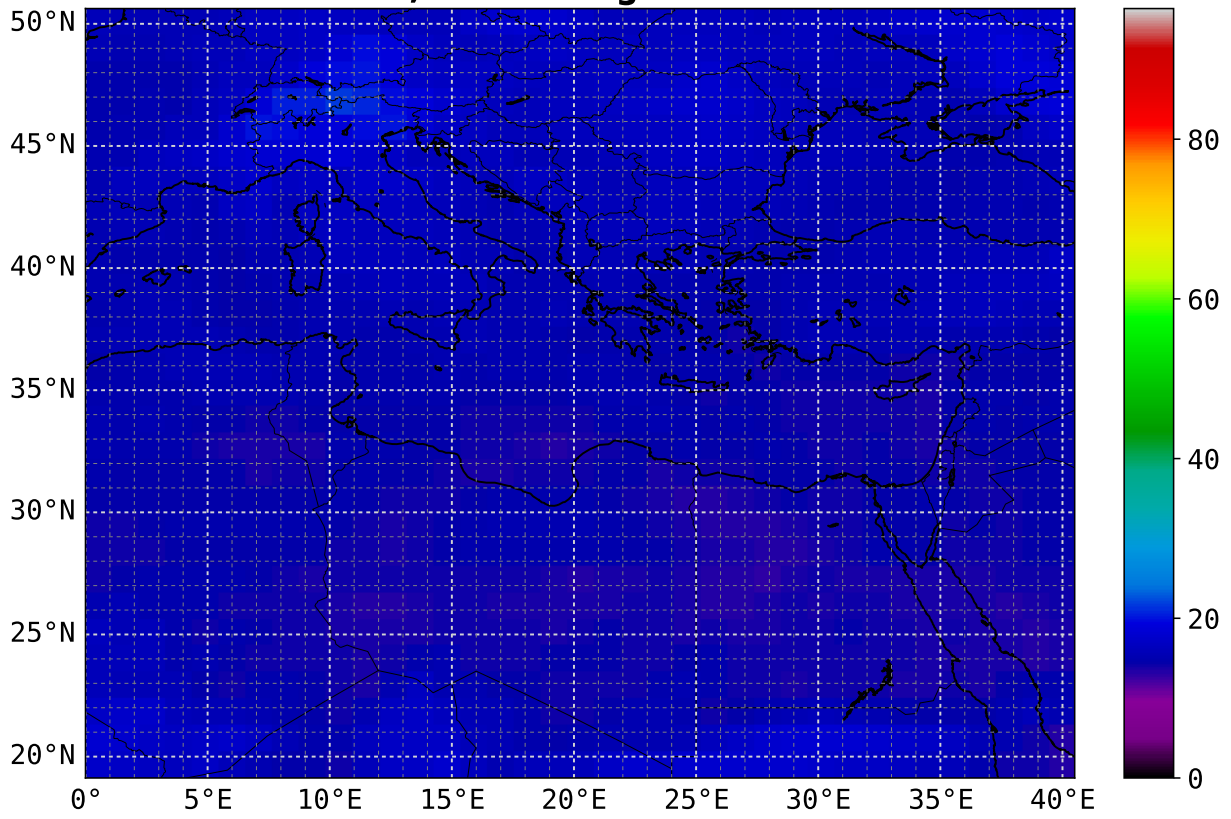
**CO max 12 UTC**  
**3.5 km asl; scaling factor = 1e+08**



**CO mean 12 UTC**  
**4.0 km asl; scaling factor = 1e+08**

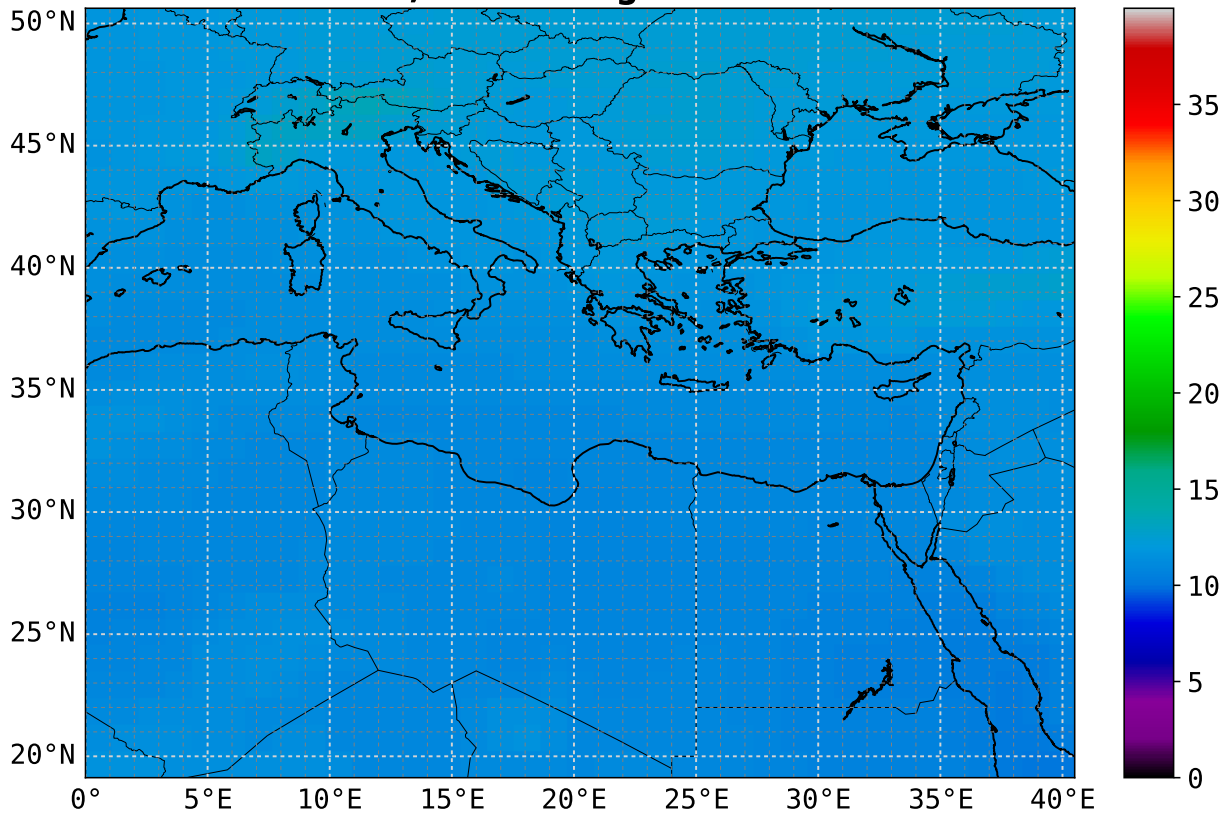


**CO max 12 UTC**  
**4.0 km asl; scaling factor = 1e+08**

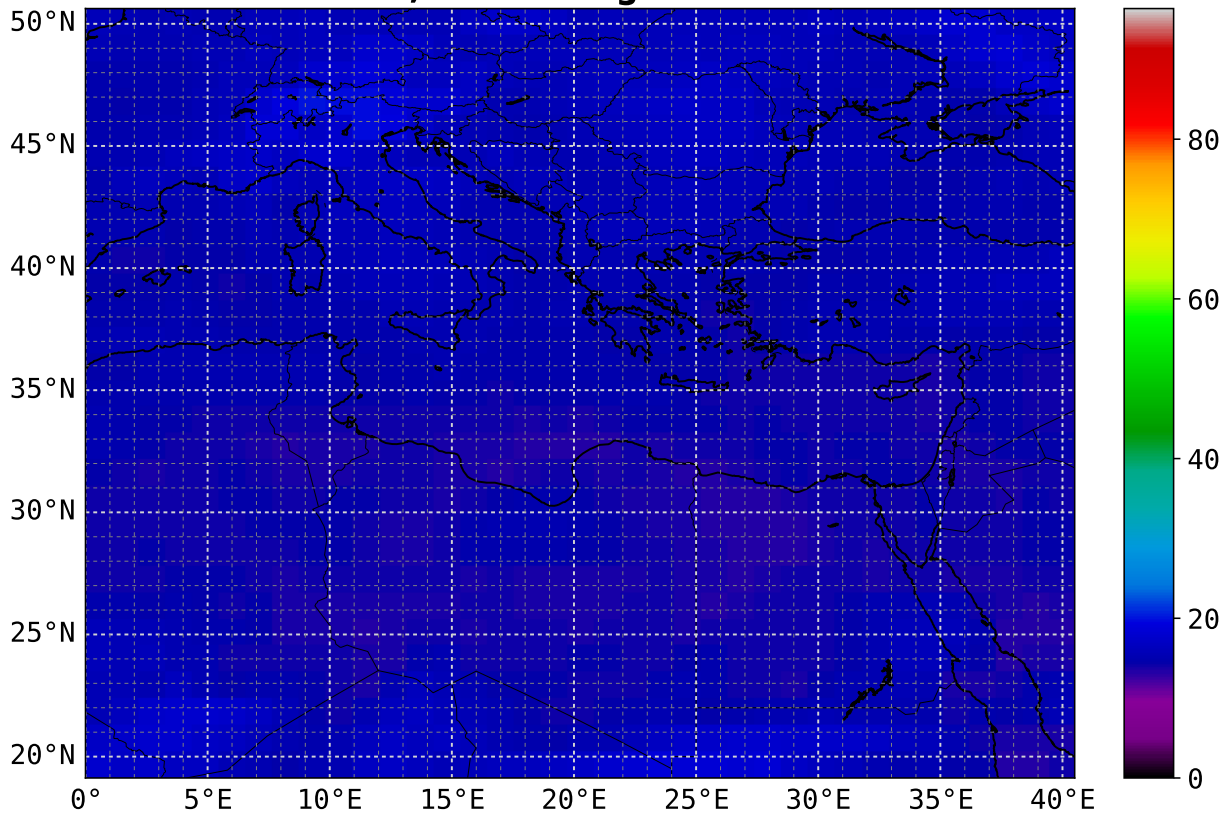




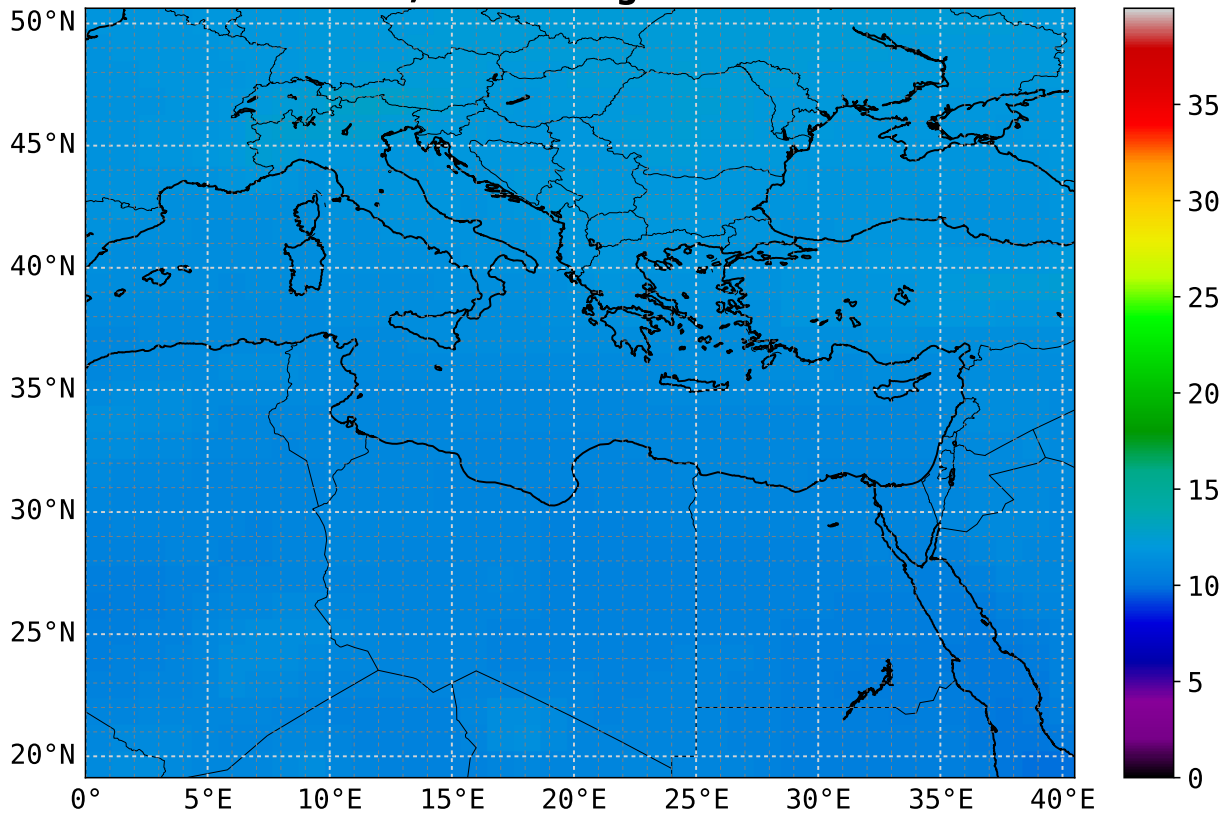
**CO mean 12 UTC**  
**4.5 km asl; scaling factor = 1e+08**



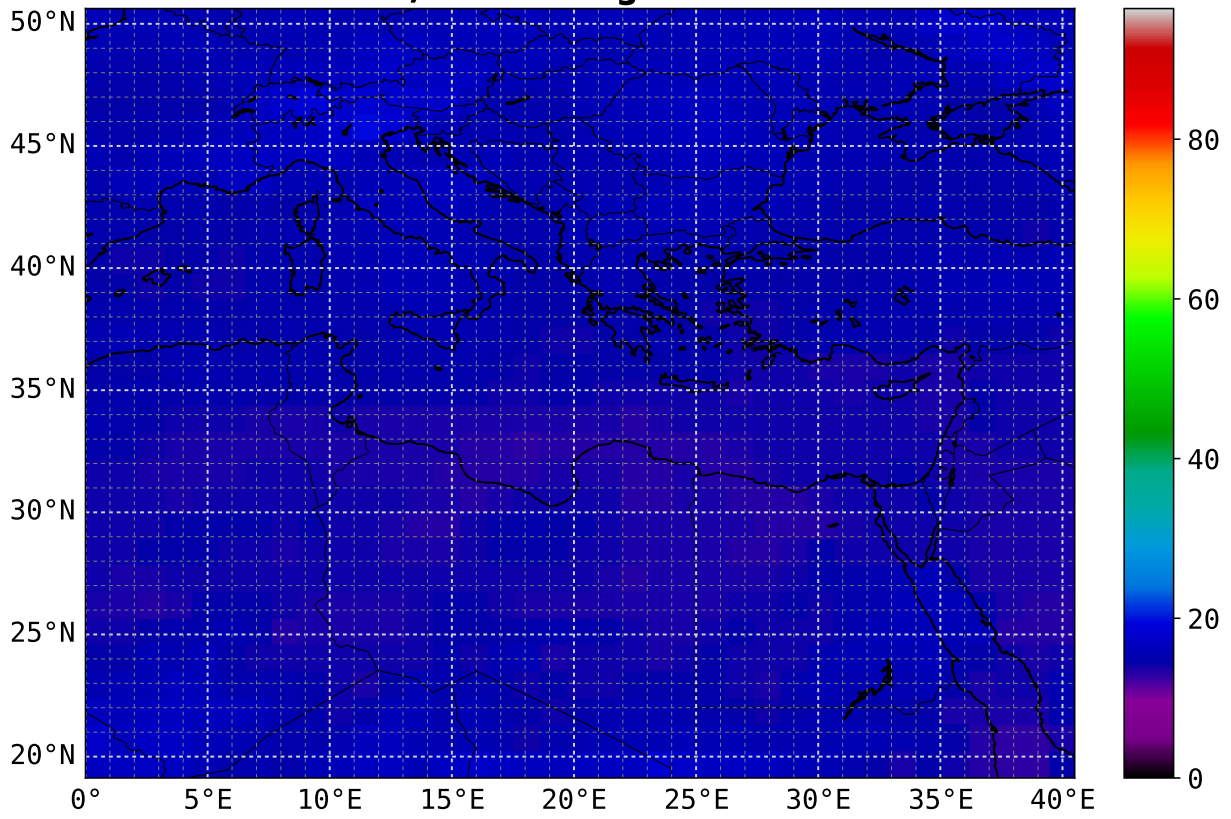
**CO max 12 UTC**  
**4.5 km asl; scaling factor = 1e+08**



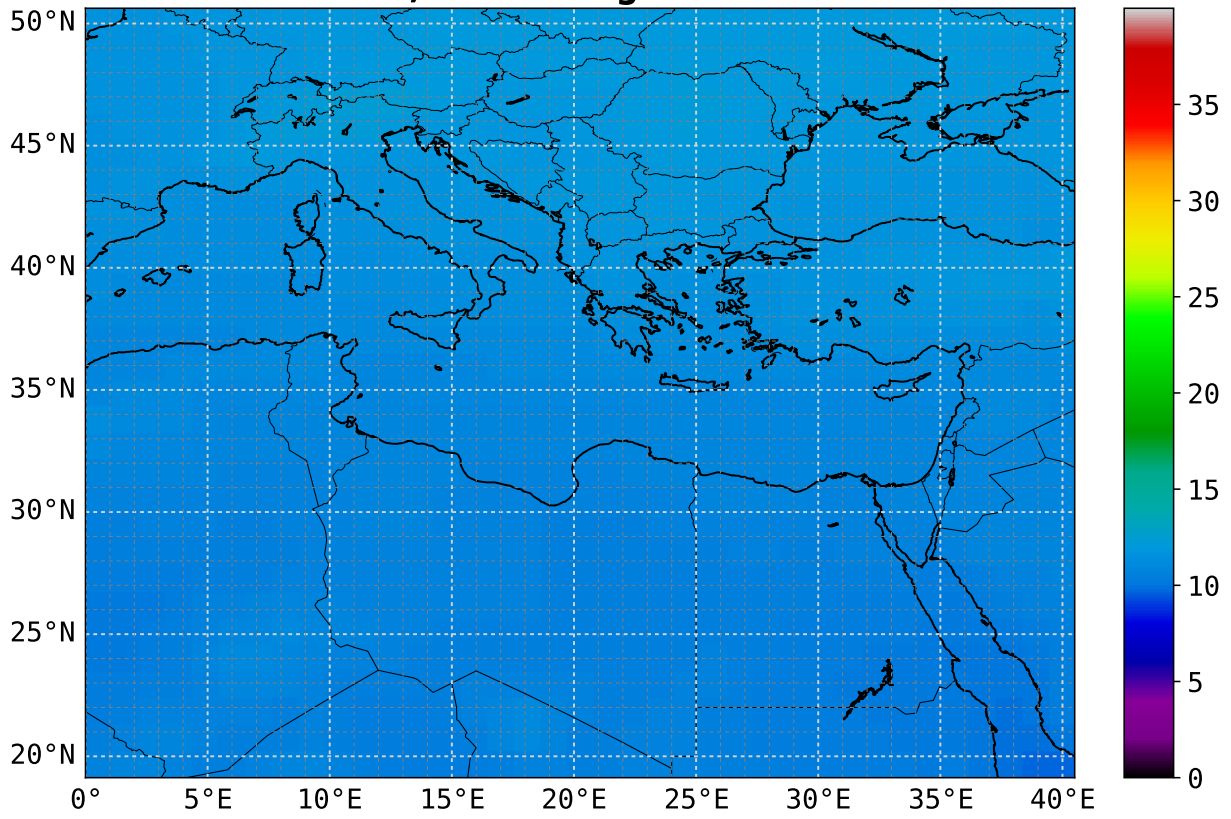
**CO mean 12 UTC**  
**5.0 km asl; scaling factor = 1e+08**



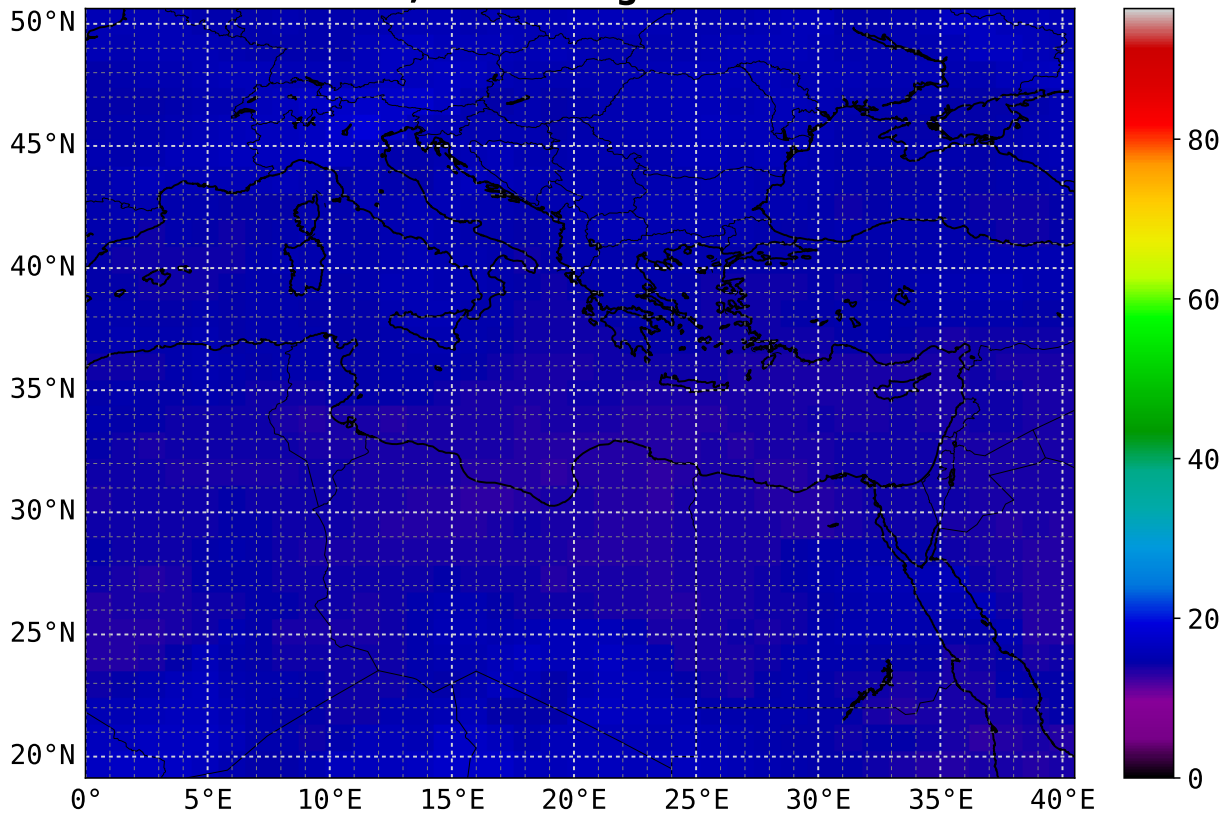
**CO max 12 UTC**  
**5.0 km asl; scaling factor = 1e+08**



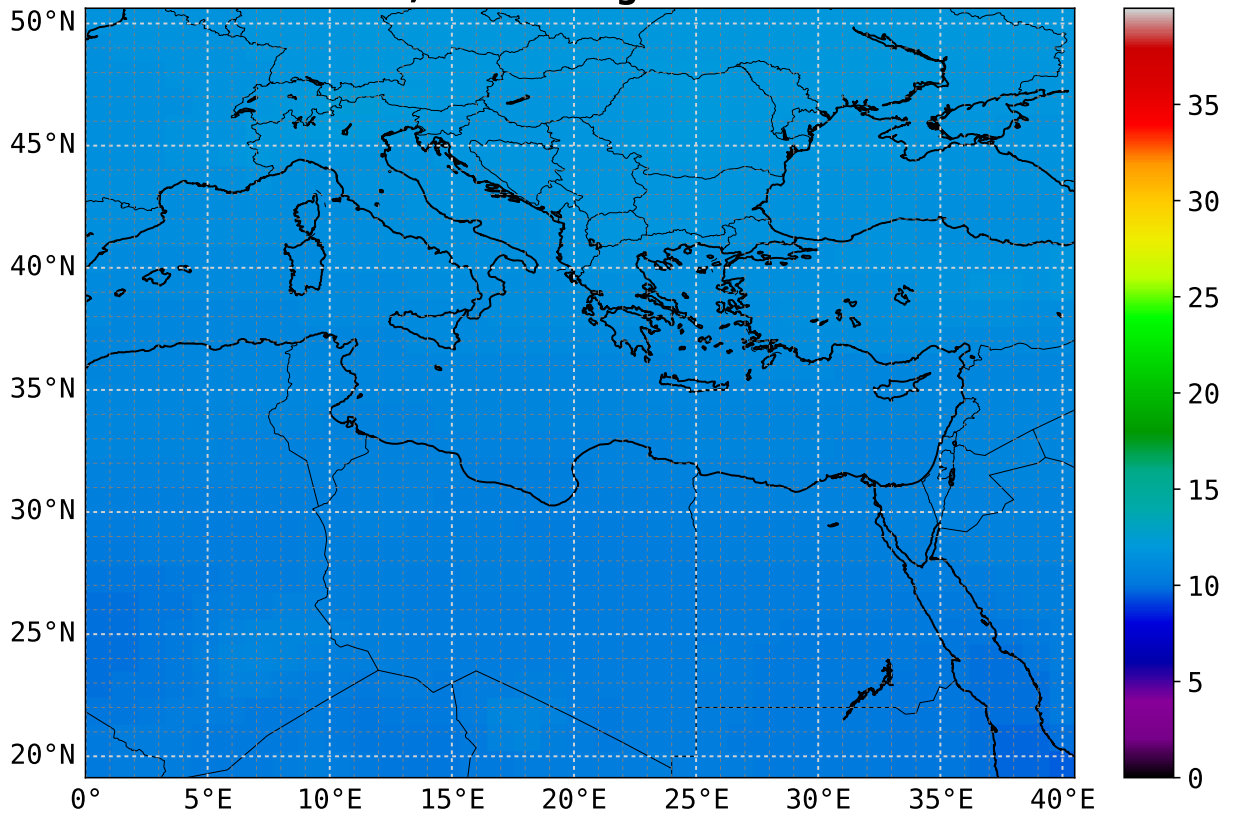
**CO mean 12 UTC**  
**5.5 km asl; scaling factor = 1e+08**



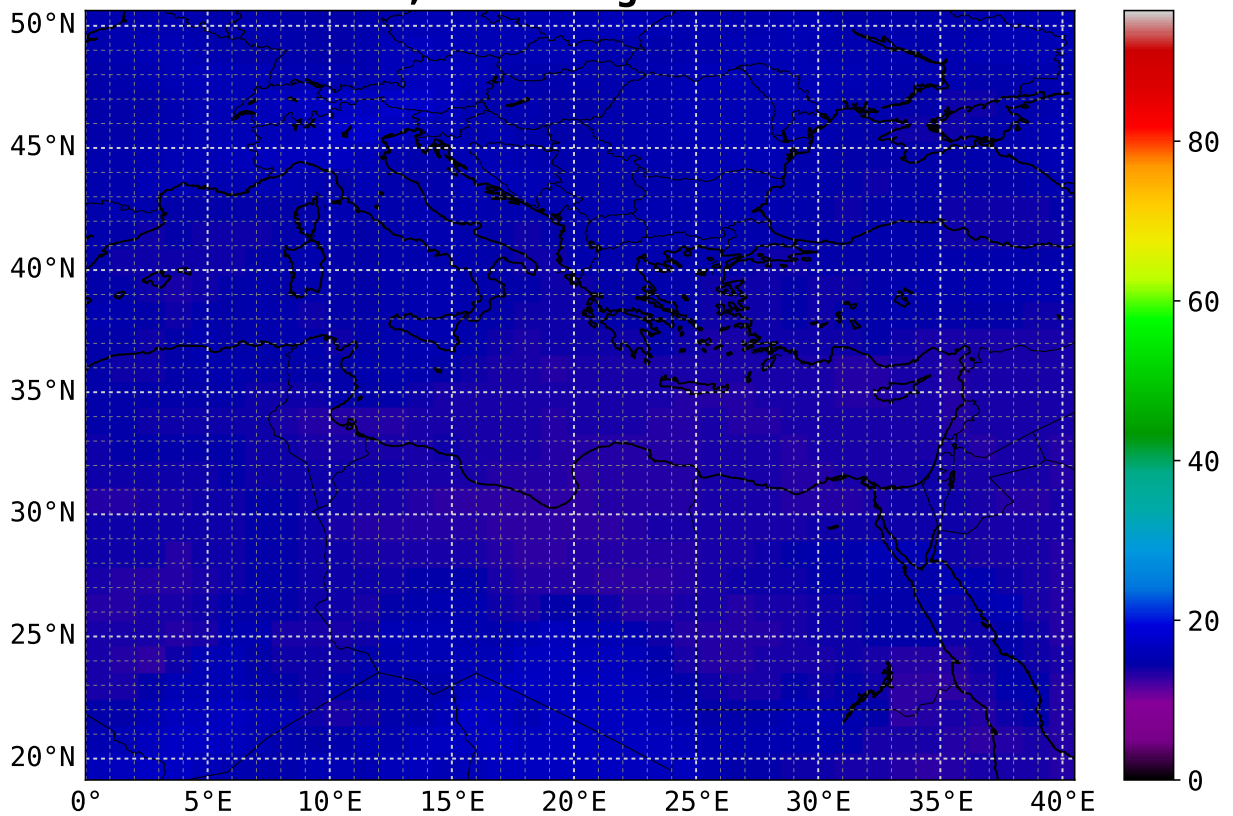
**CO max 12 UTC**  
**5.5 km asl; scaling factor = 1e+08**



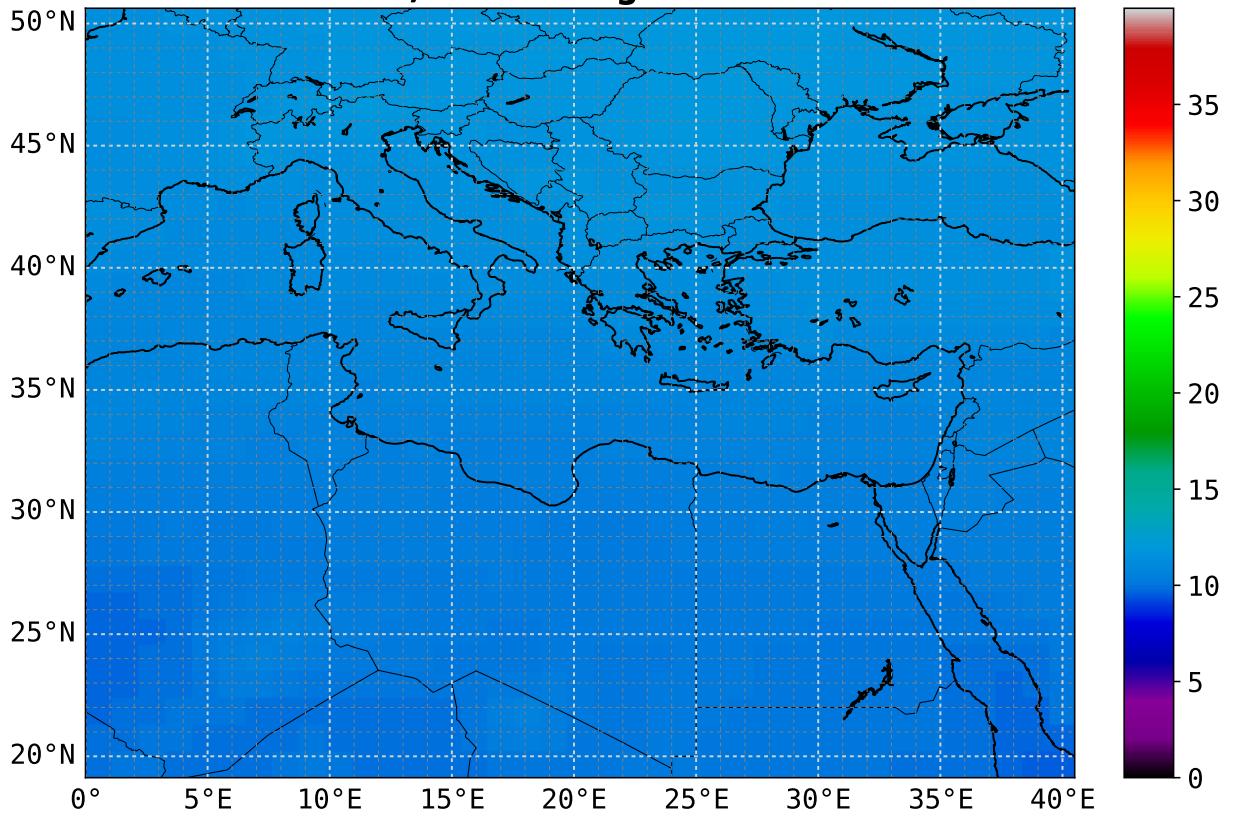
**CO mean 12 UTC**  
**6.0 km asl; scaling factor = 1e+08**



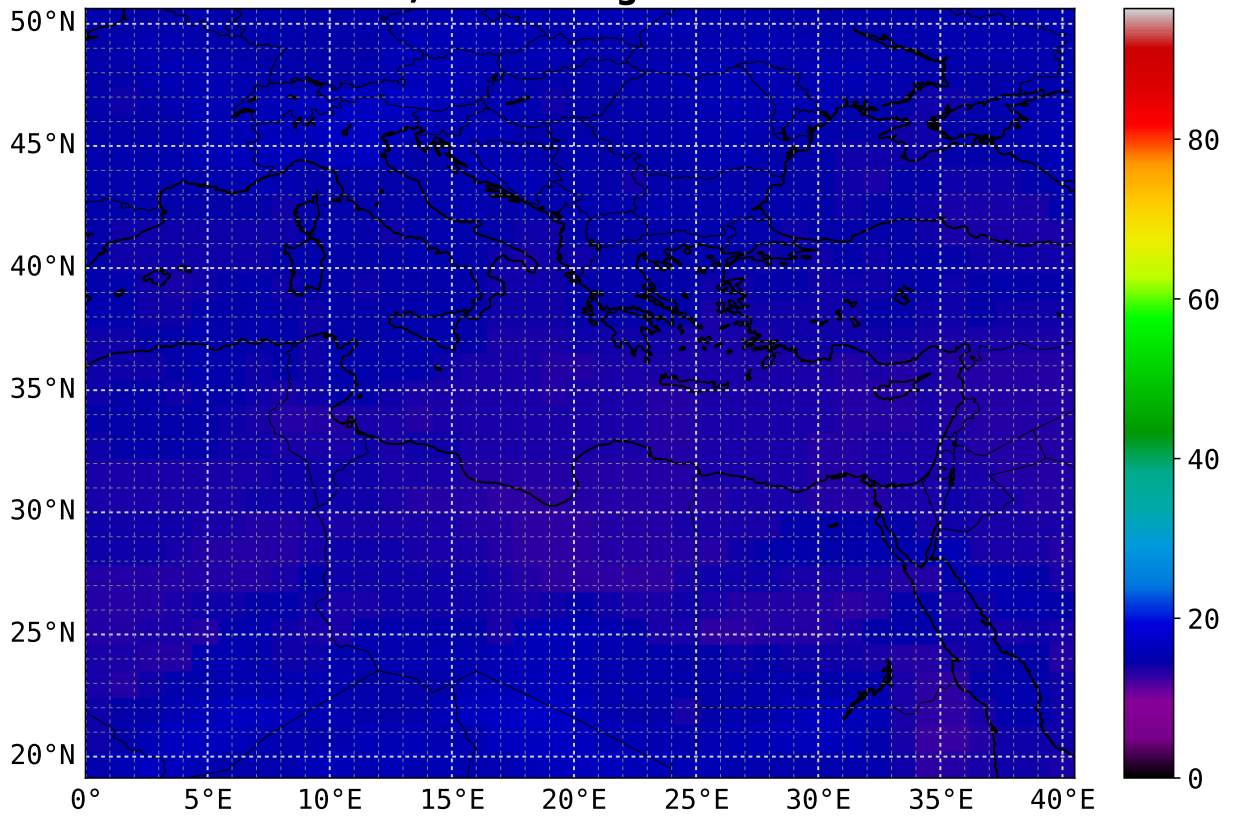
**CO max 12 UTC**  
**6.0 km asl; scaling factor = 1e+08**



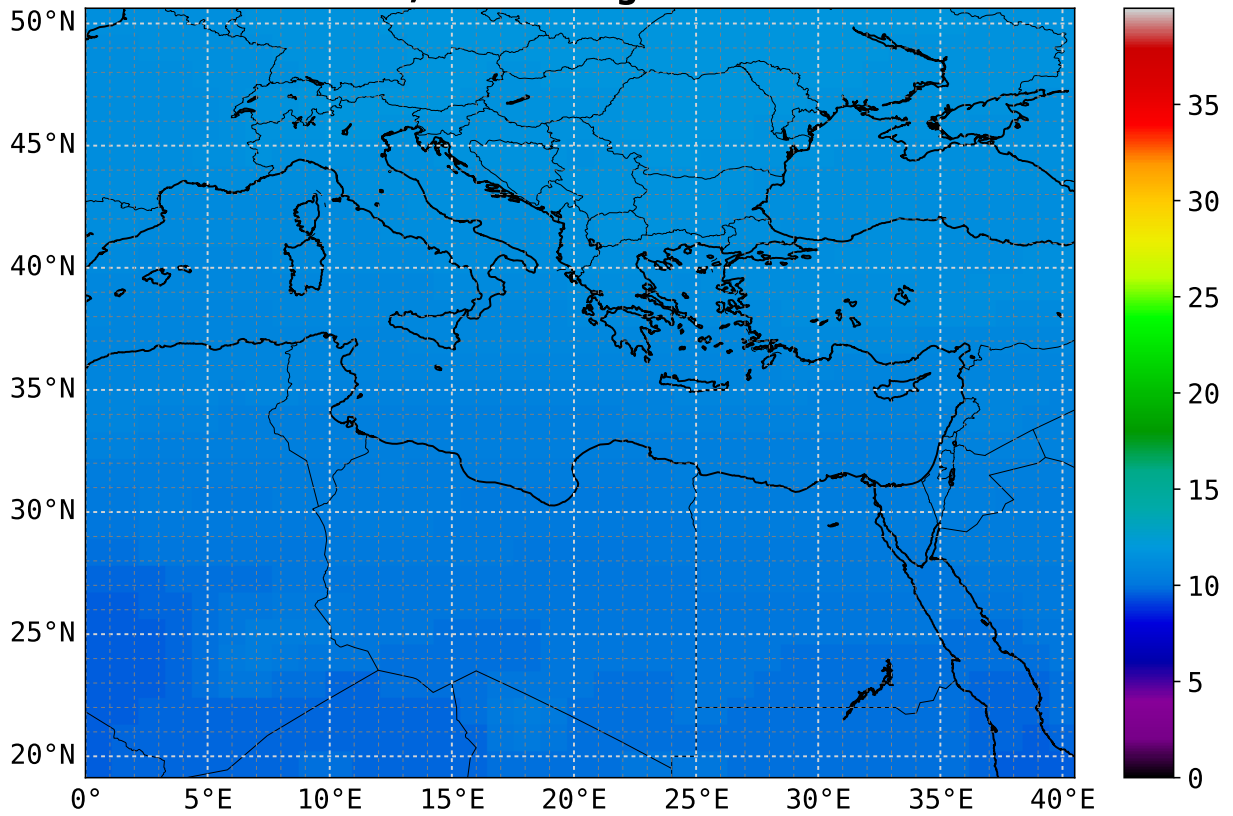
**CO mean 12 UTC**  
**6.5 km asl; scaling factor = 1e+08**



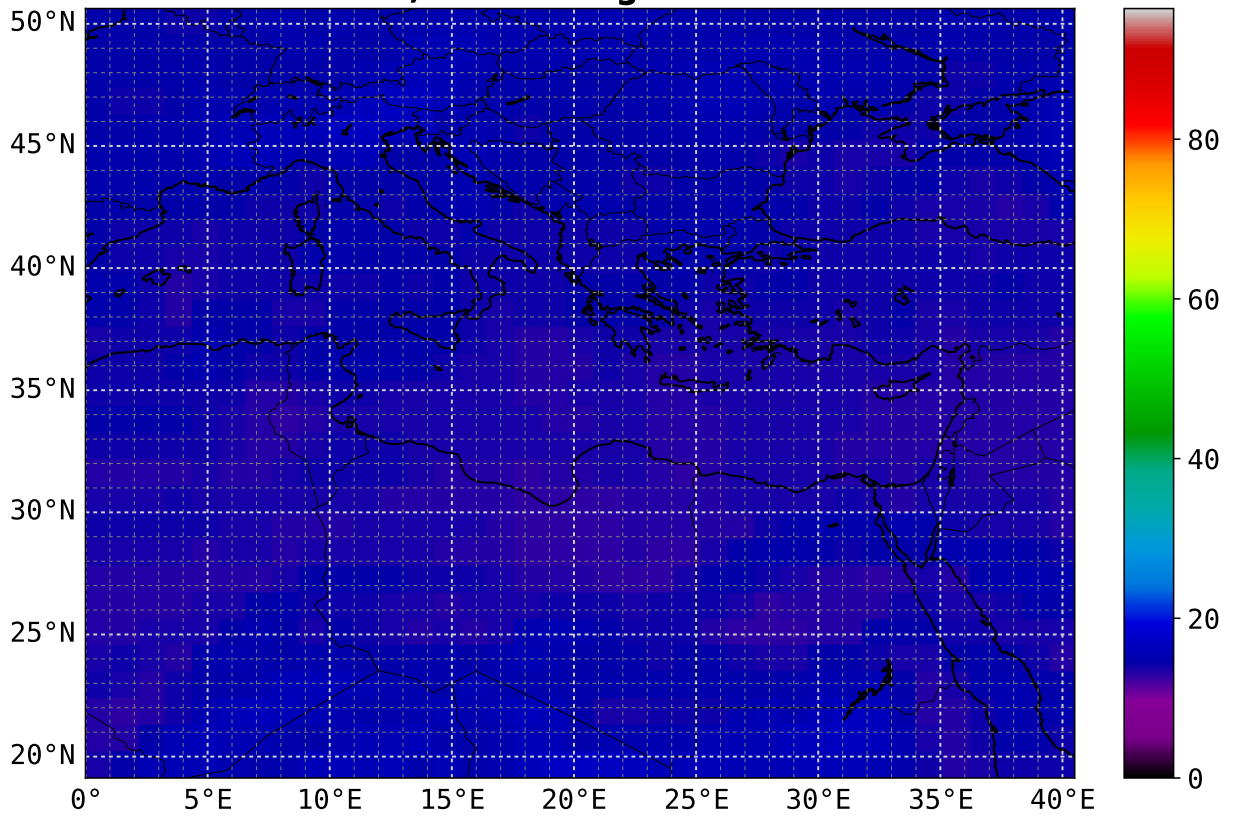
**CO max 12 UTC**  
**6.5 km asl; scaling factor = 1e+08**



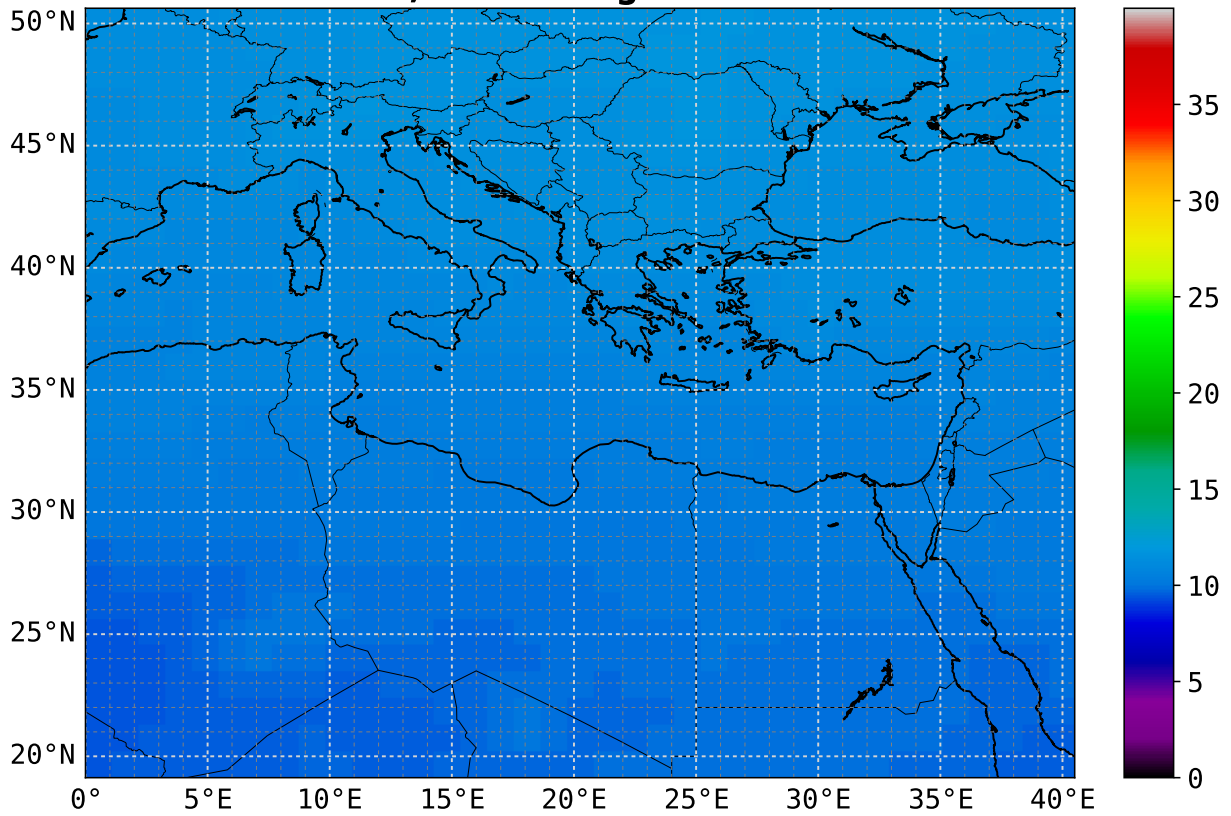
**CO mean 12 UTC**  
**7.0 km asl; scaling factor = 1e+08**



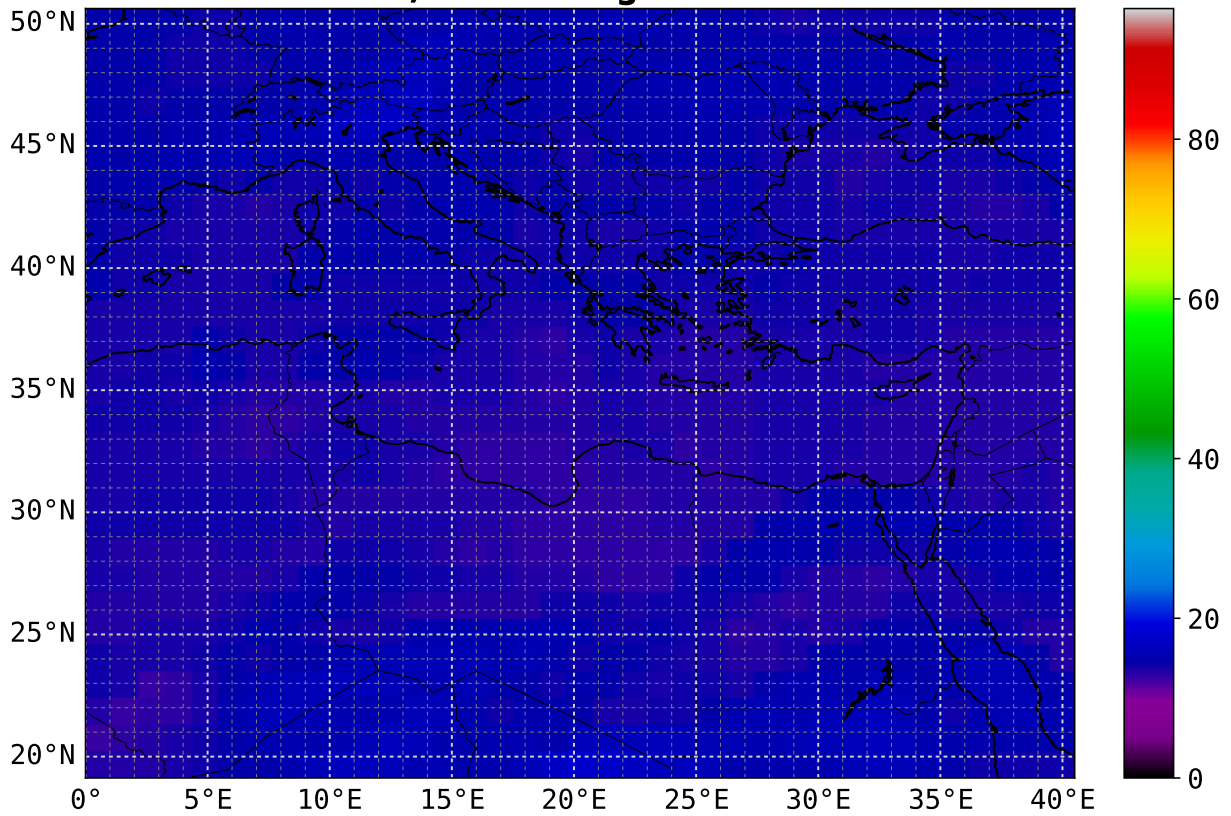
**CO max 12 UTC**  
**7.0 km asl; scaling factor = 1e+08**



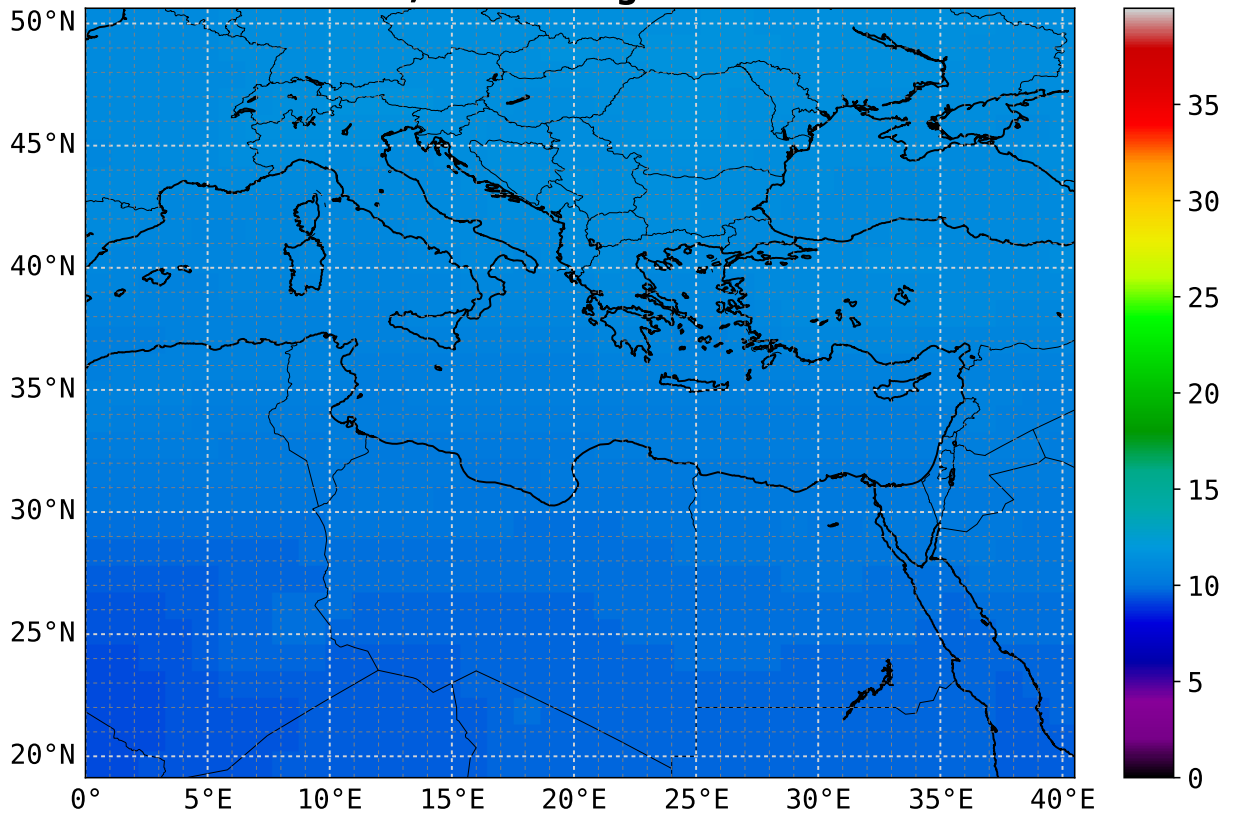
**CO mean 12 UTC**  
**7.5 km asl; scaling factor = 1e+08**



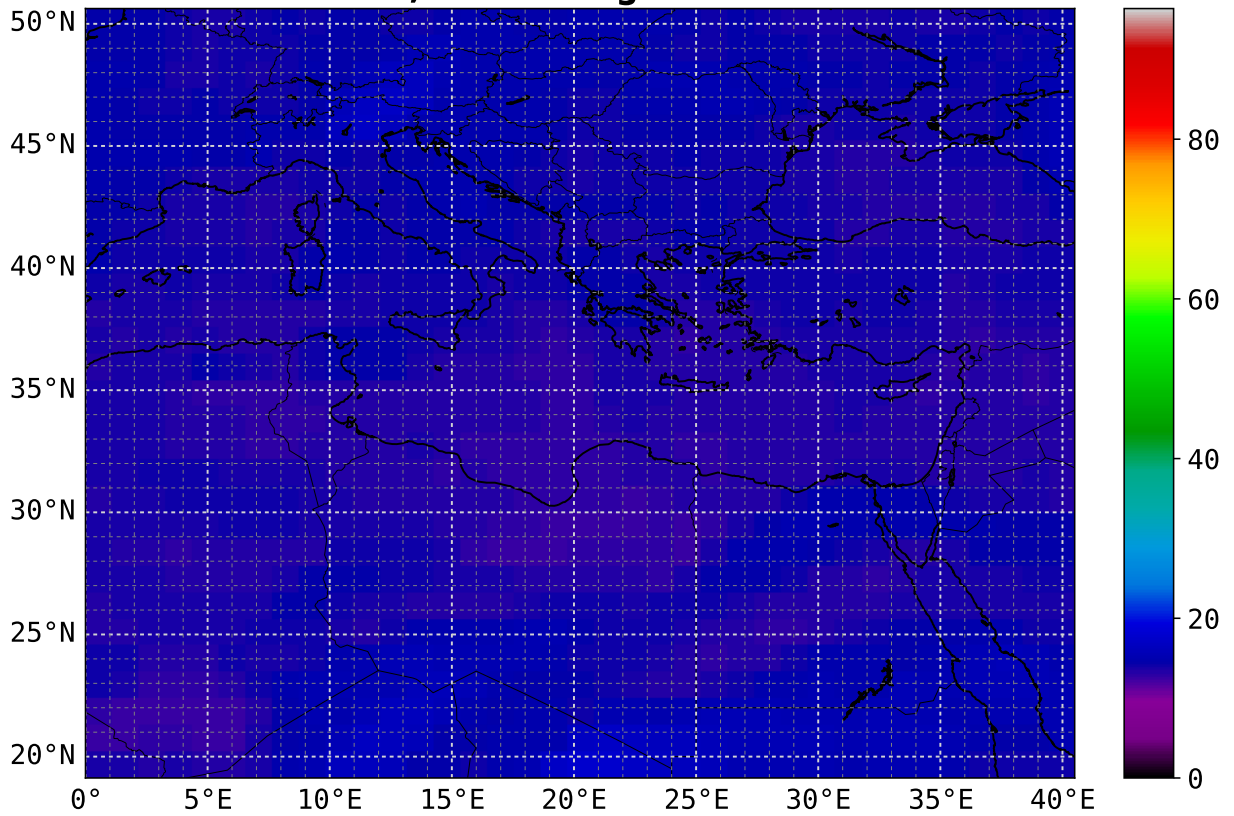
**CO max 12 UTC**  
**7.5 km asl; scaling factor = 1e+08**



**CO mean 12 UTC**  
**8.0 km asl; scaling factor = 1e+08**

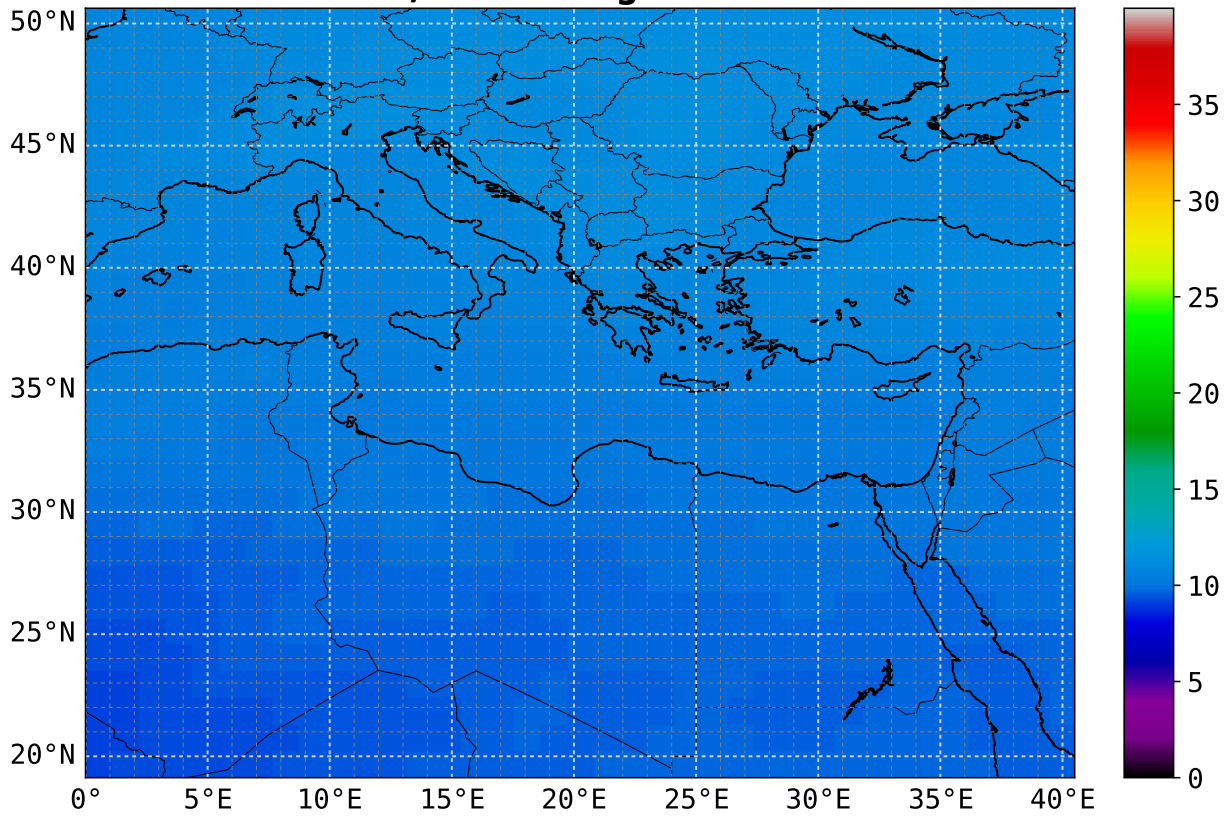


**CO max 12 UTC**  
**8.0 km asl; scaling factor = 1e+08**

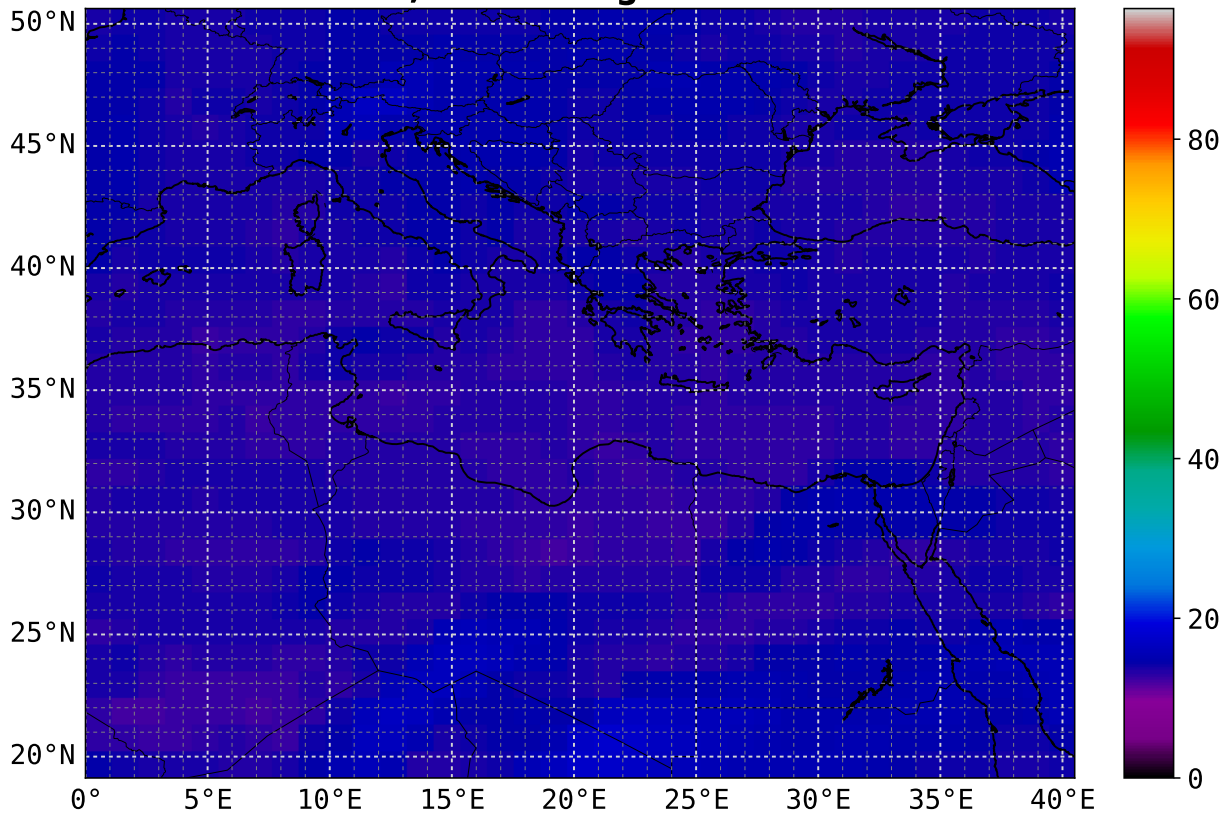




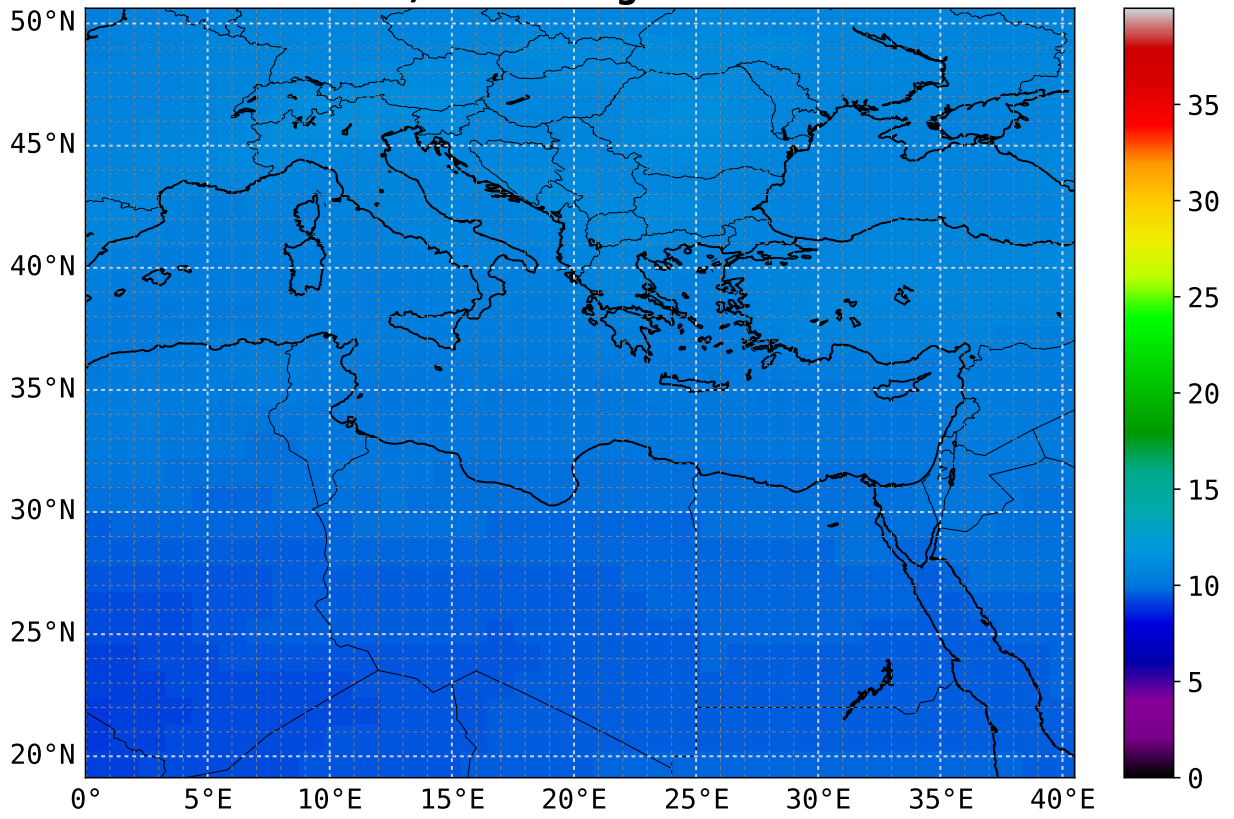
**CO mean 12 UTC**  
**8.5 km asl; scaling factor = 1e+08**



**CO max 12 UTC**  
**8.5 km asl; scaling factor = 1e+08**



**CO mean 12 UTC**  
**9.0 km asl; scaling factor = 1e+08**



**CO max 12 UTC**  
**9.0 km asl; scaling factor = 1e+08**

