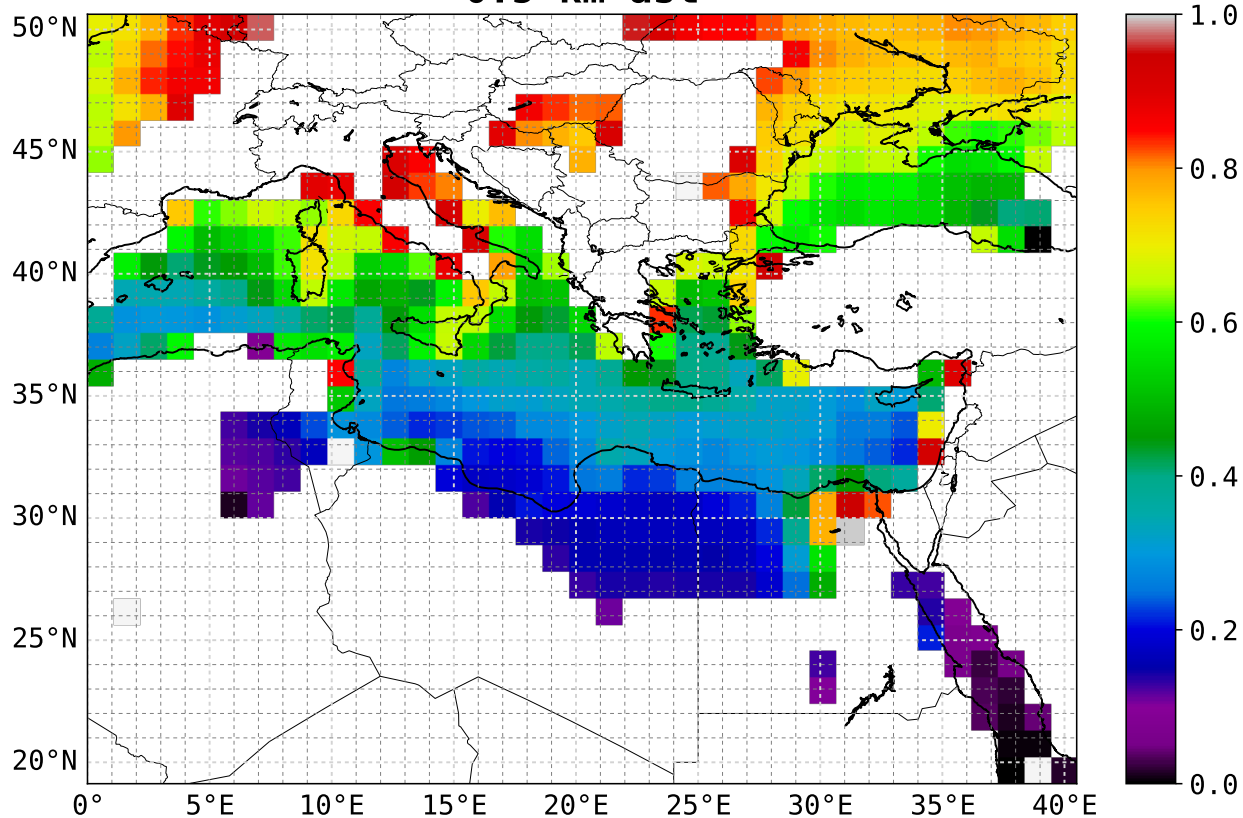
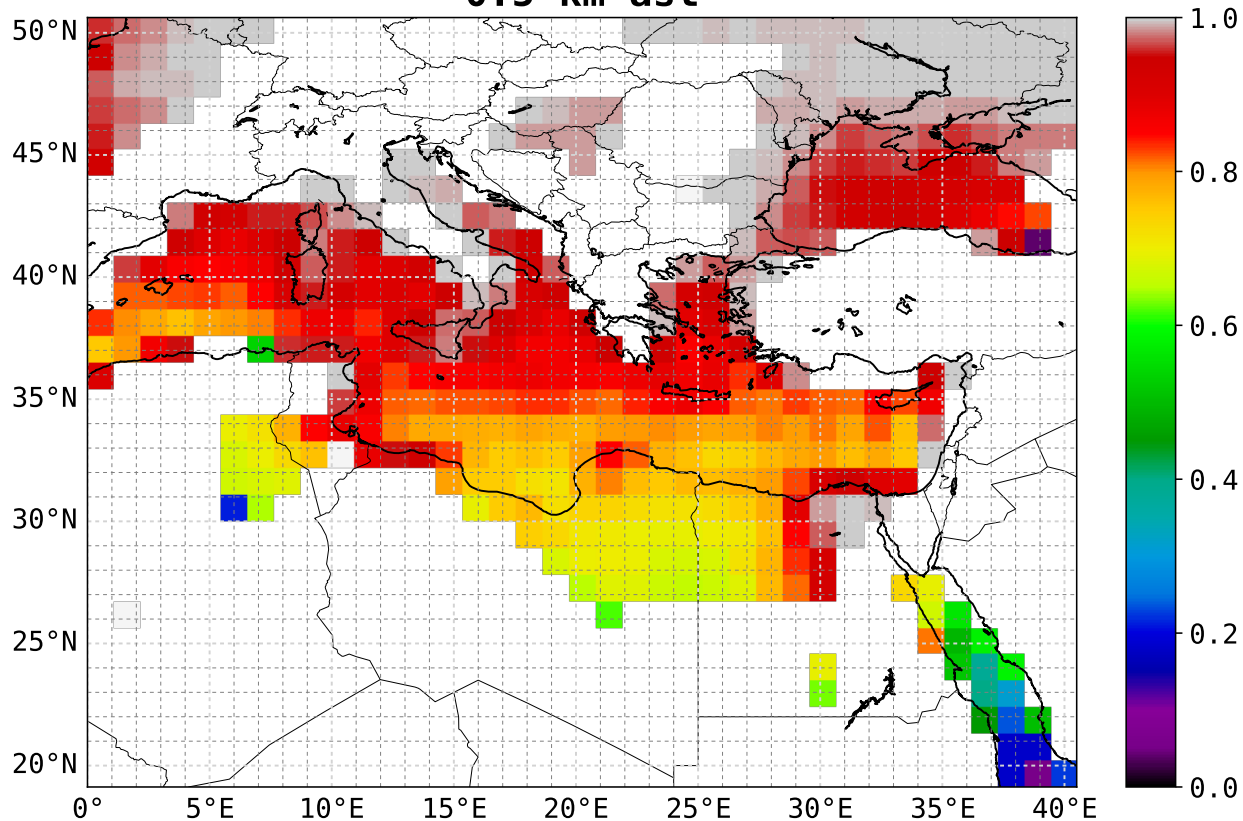


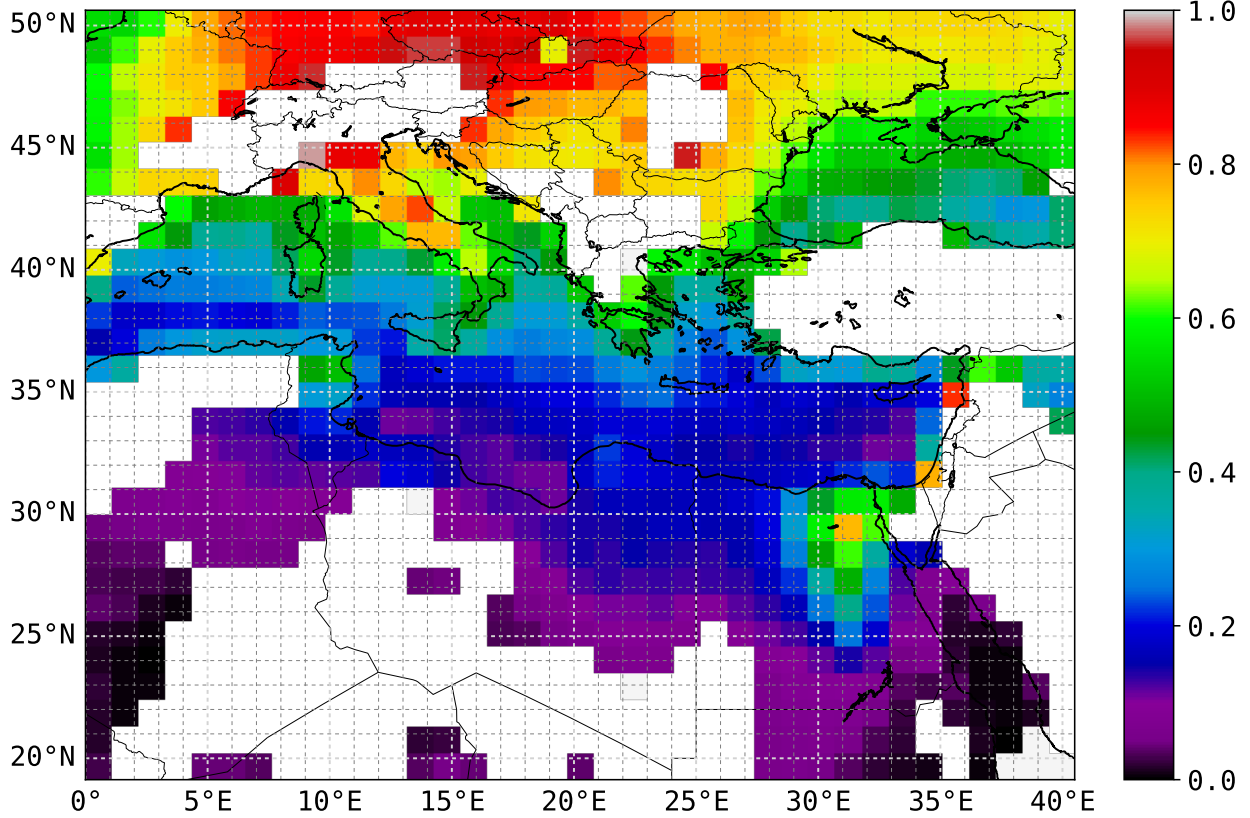
**CO > 1.4e-7 12 UTC  
0.5 km asl**



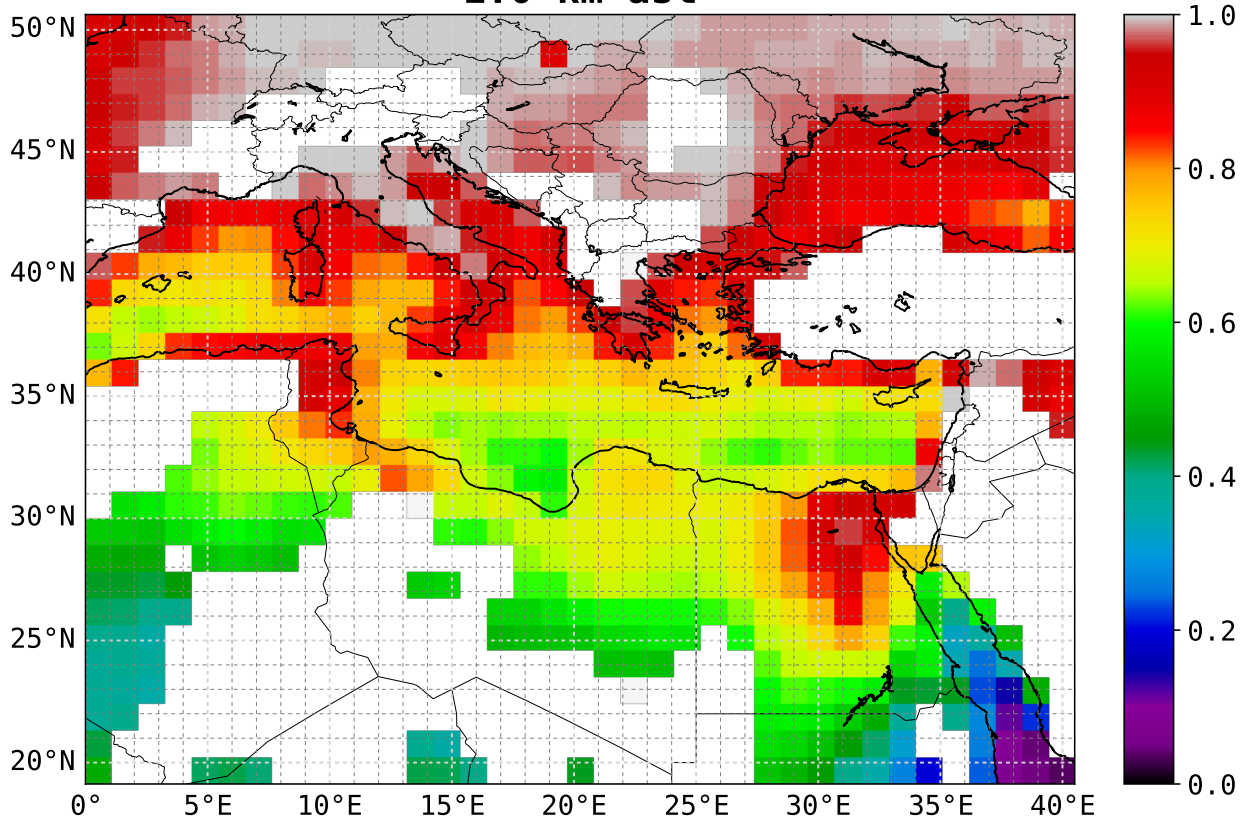
**CO > 1.2e-7 12 UTC  
0.5 km asl**



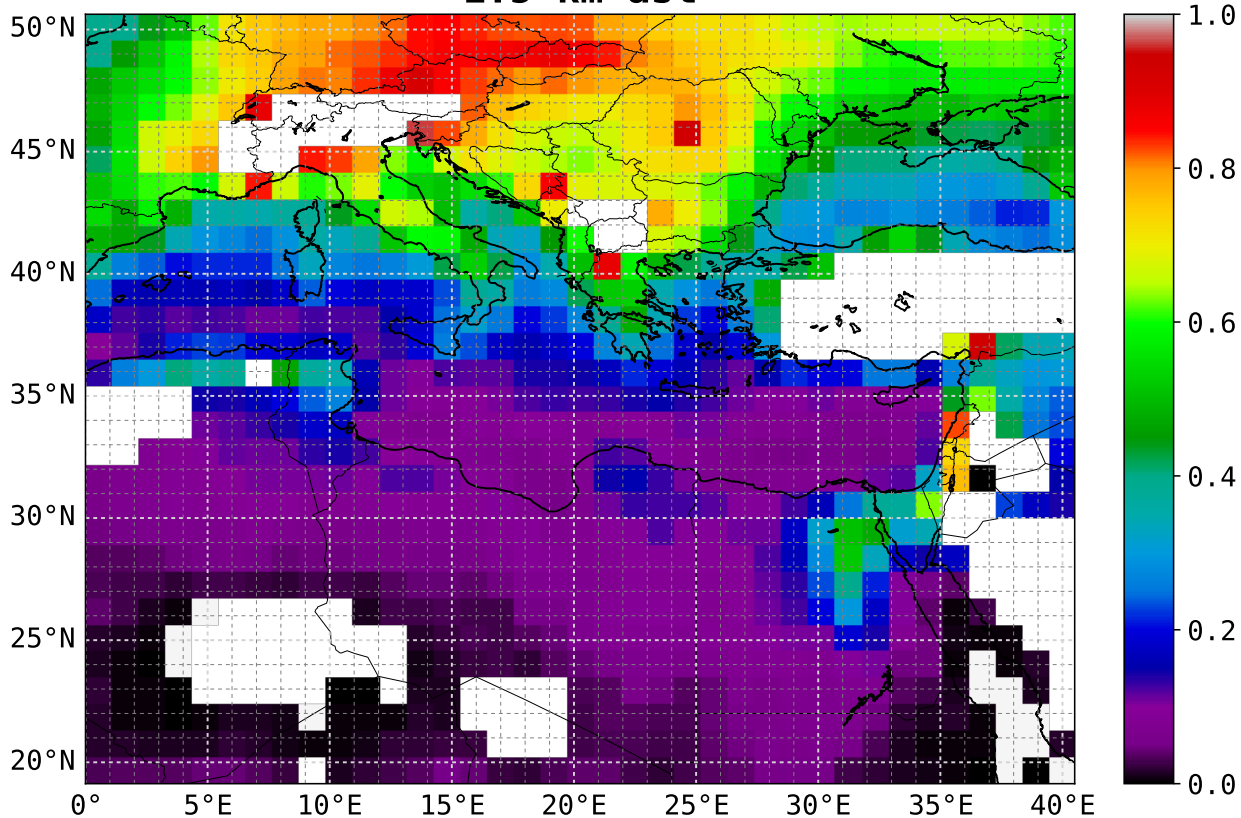
**CO > 1.4e-7 12 UTC**  
**1.0 km asl**



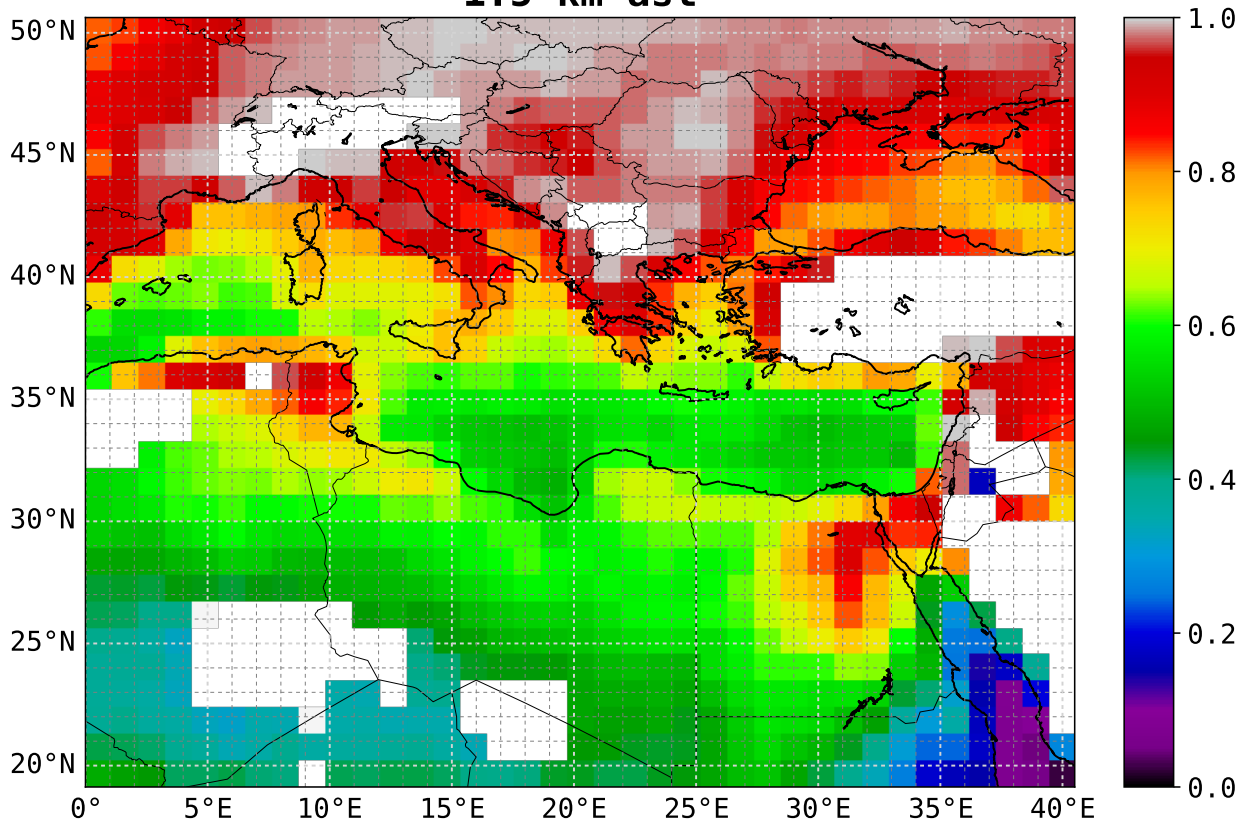
**CO > 1.2e-7 12 UTC**  
**1.0 km asl**



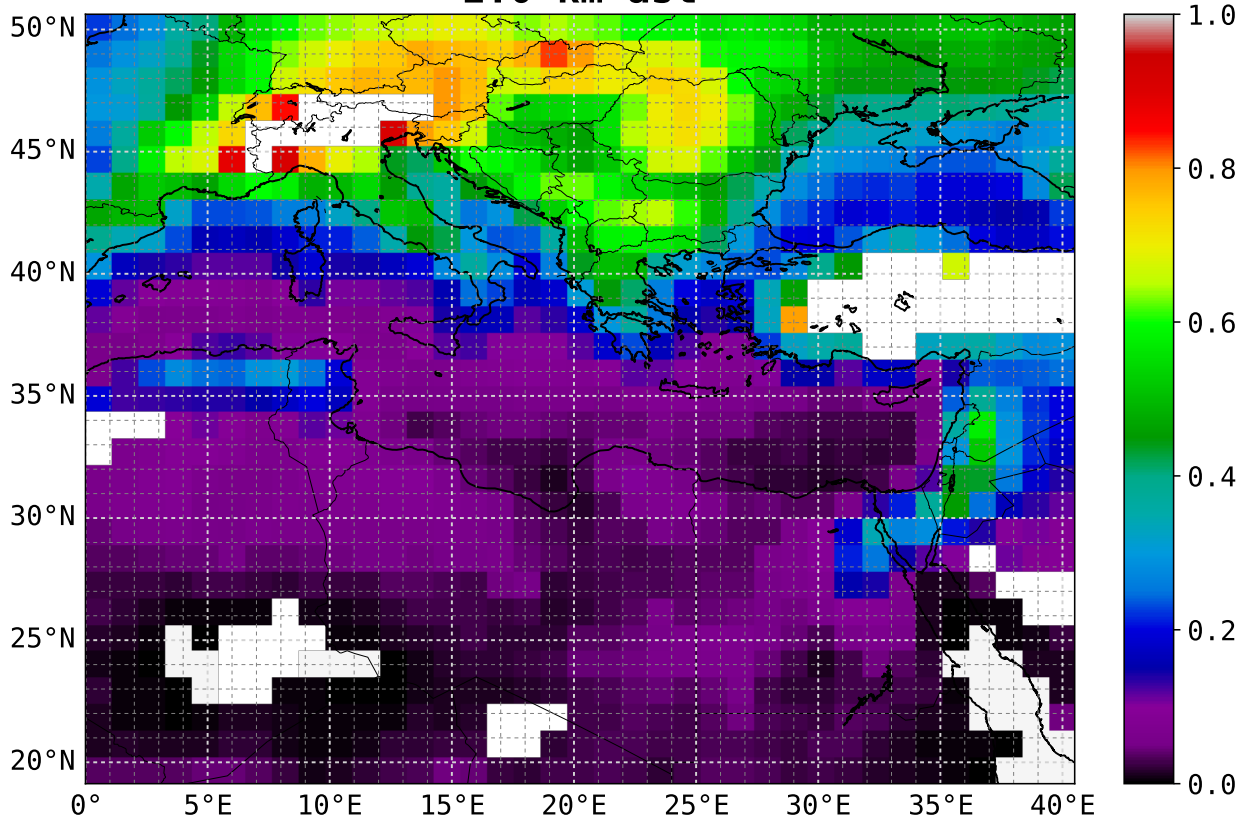
**CO > 1.4e-7 12 UTC**  
**1.5 km asl**



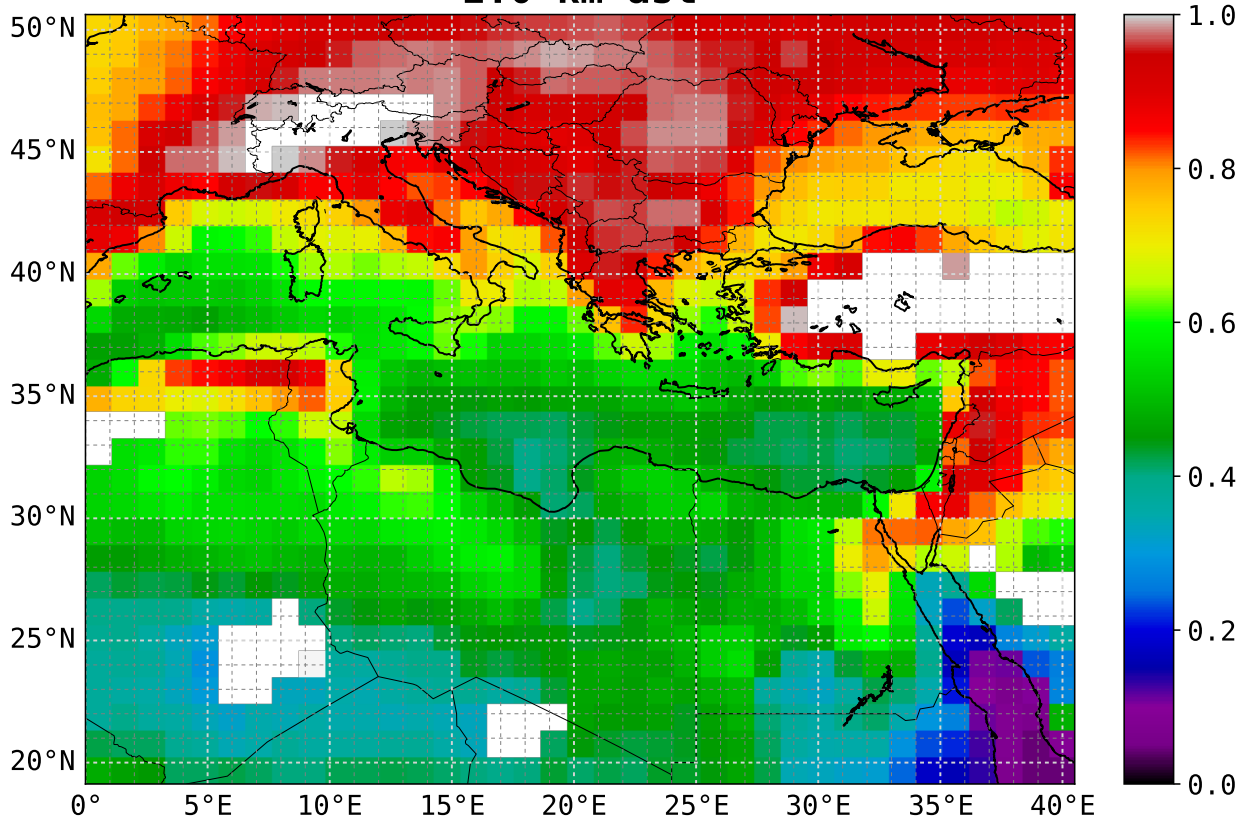
**CO > 1.2e-7 12 UTC**  
**1.5 km asl**



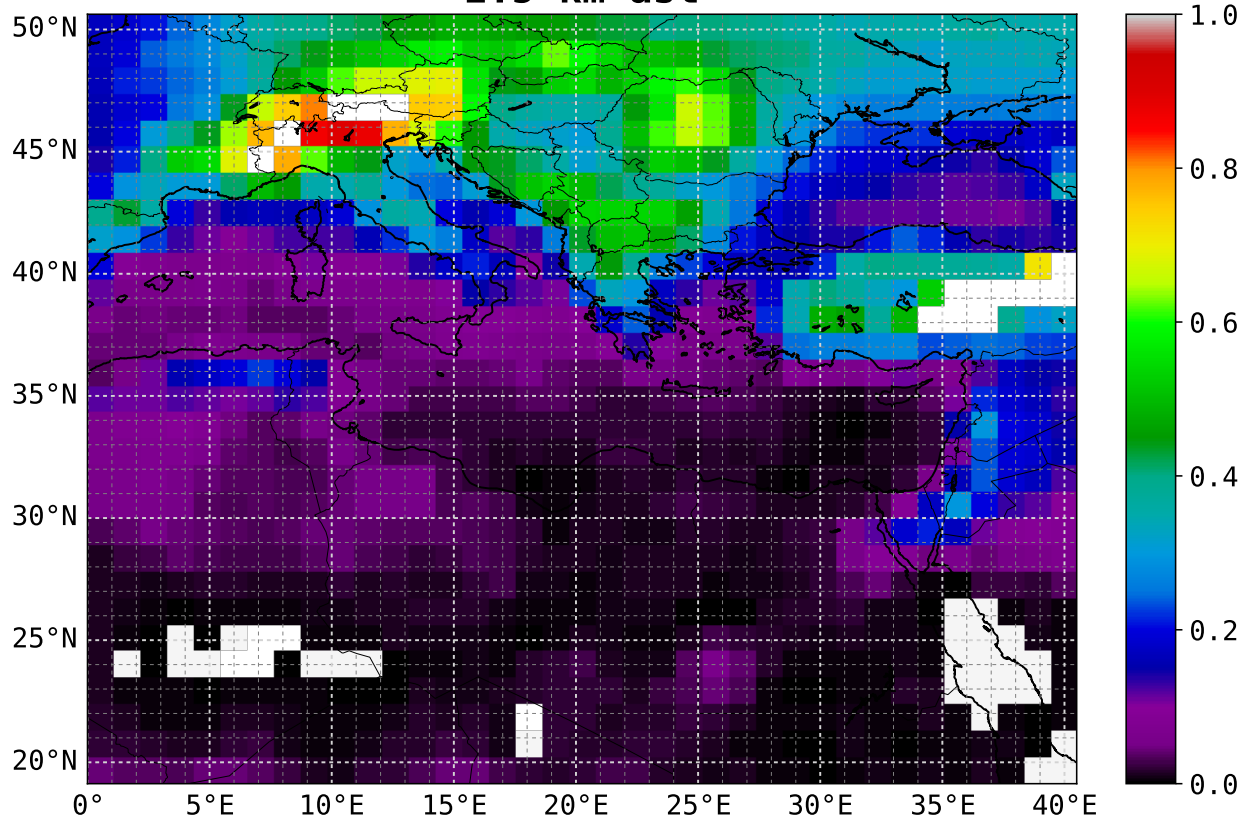
**CO > 1.4e-7 12 UTC**  
**2.0 km asl**



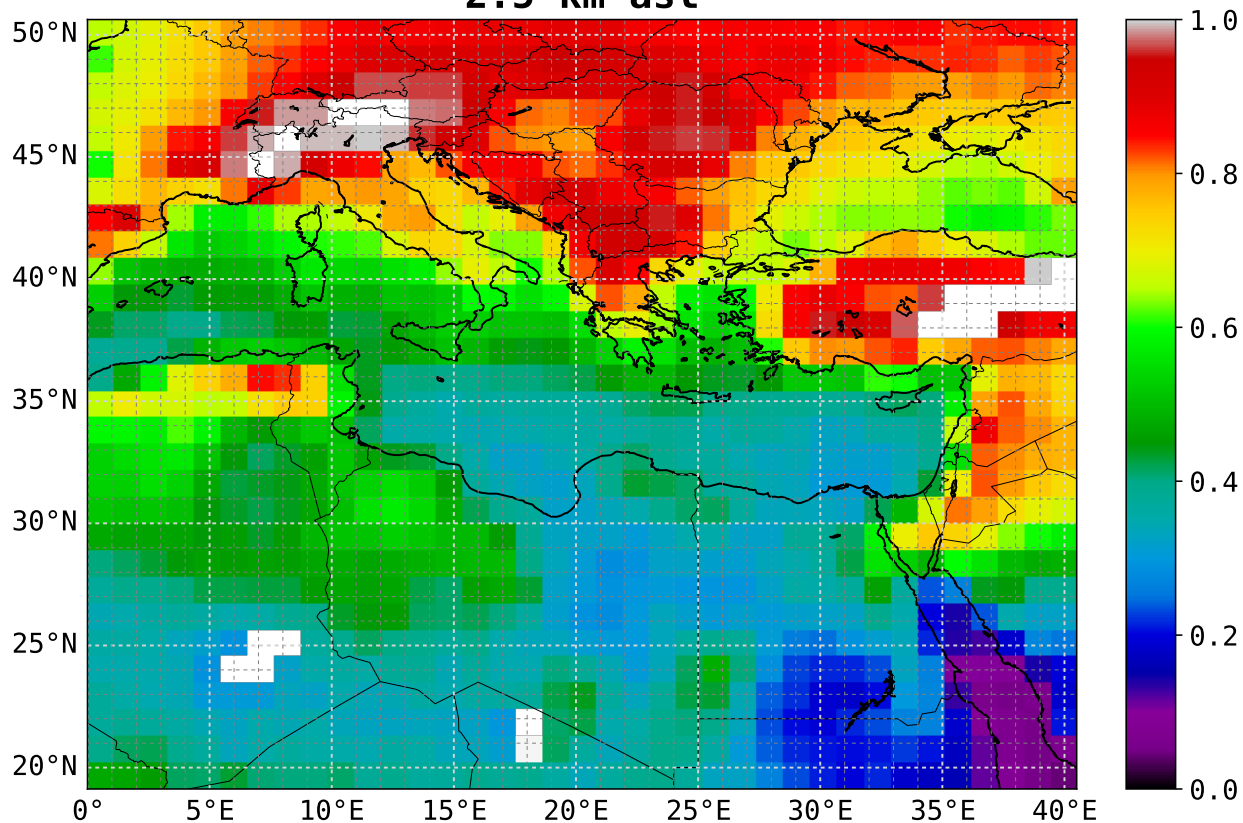
**CO > 1.2e-7 12 UTC**  
**2.0 km asl**



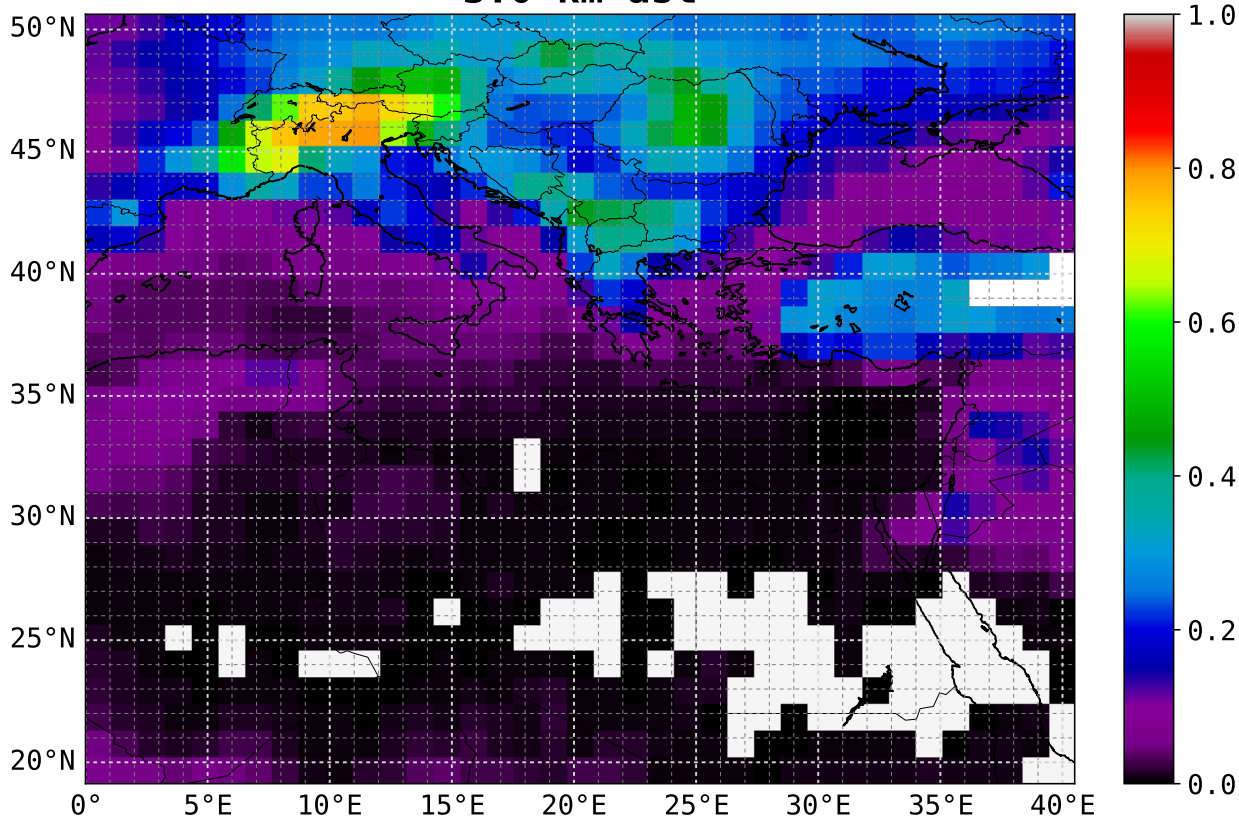
**CO > 1.4e-7 12 UTC**  
**2.5 km asl**



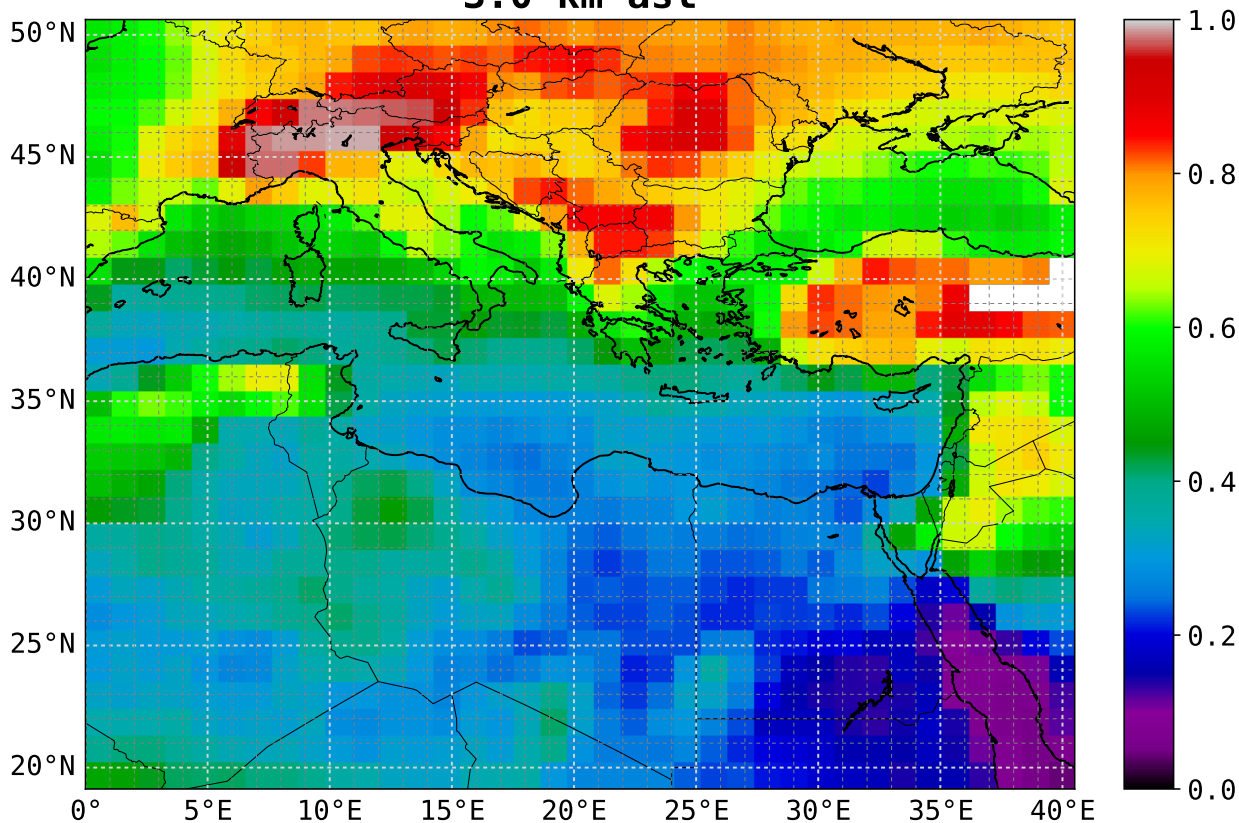
**CO > 1.2e-7 12 UTC**  
**2.5 km asl**



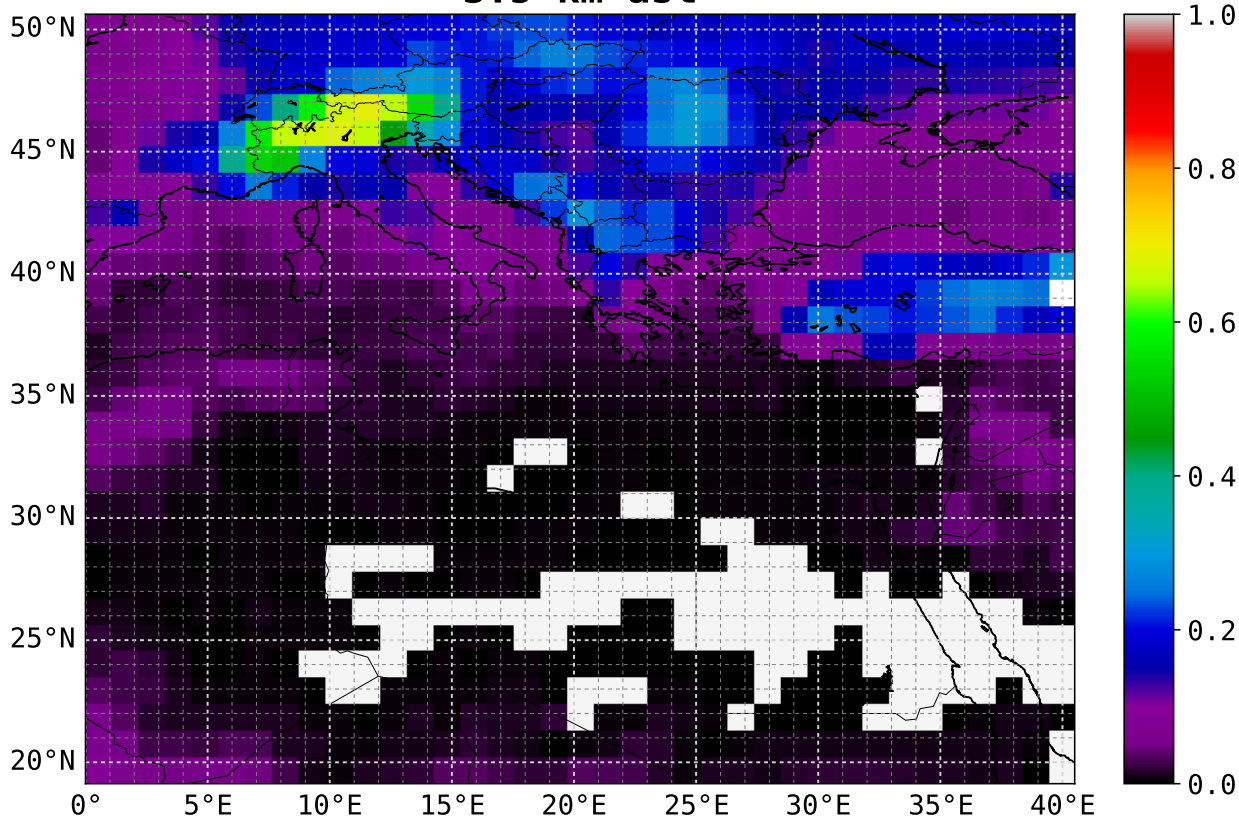
**CO > 1.4e-7 12 UTC**  
**3.0 km asl**



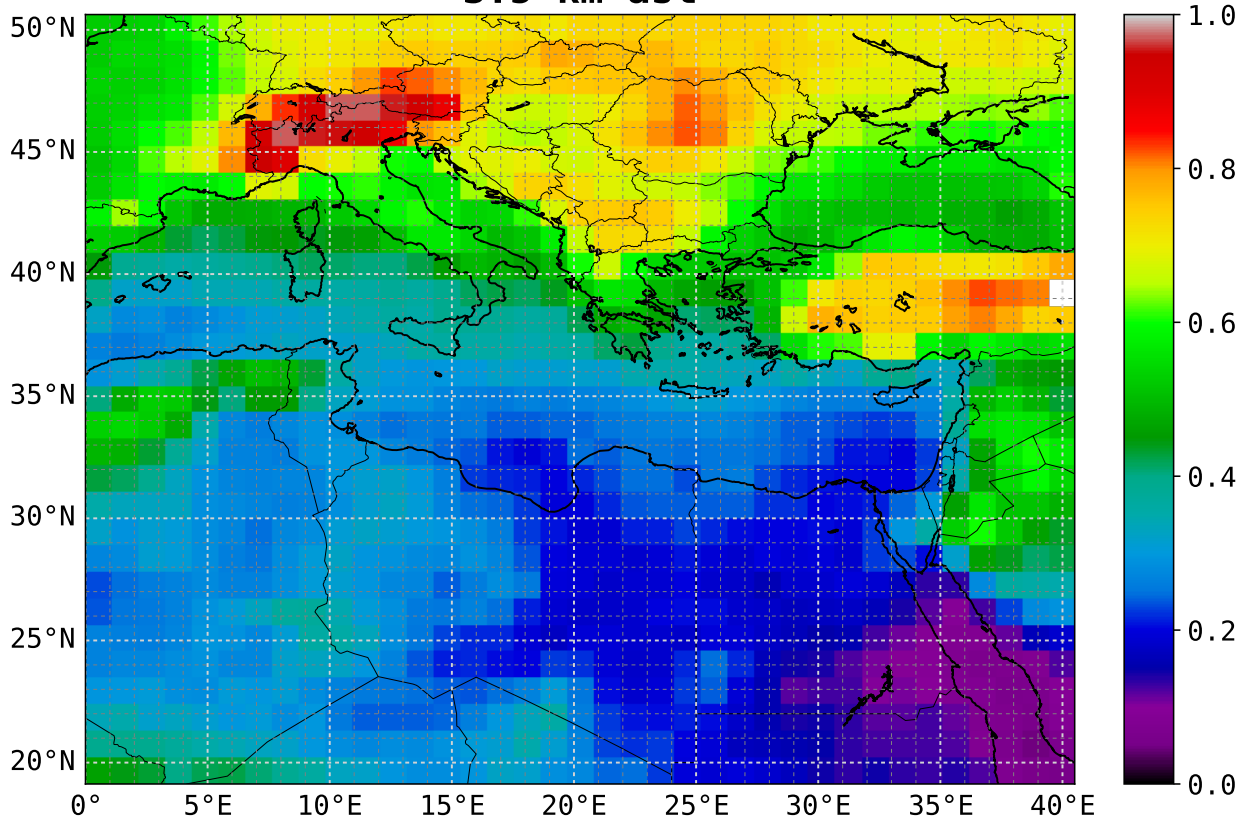
**CO > 1.2e-7 12 UTC**  
**3.0 km asl**



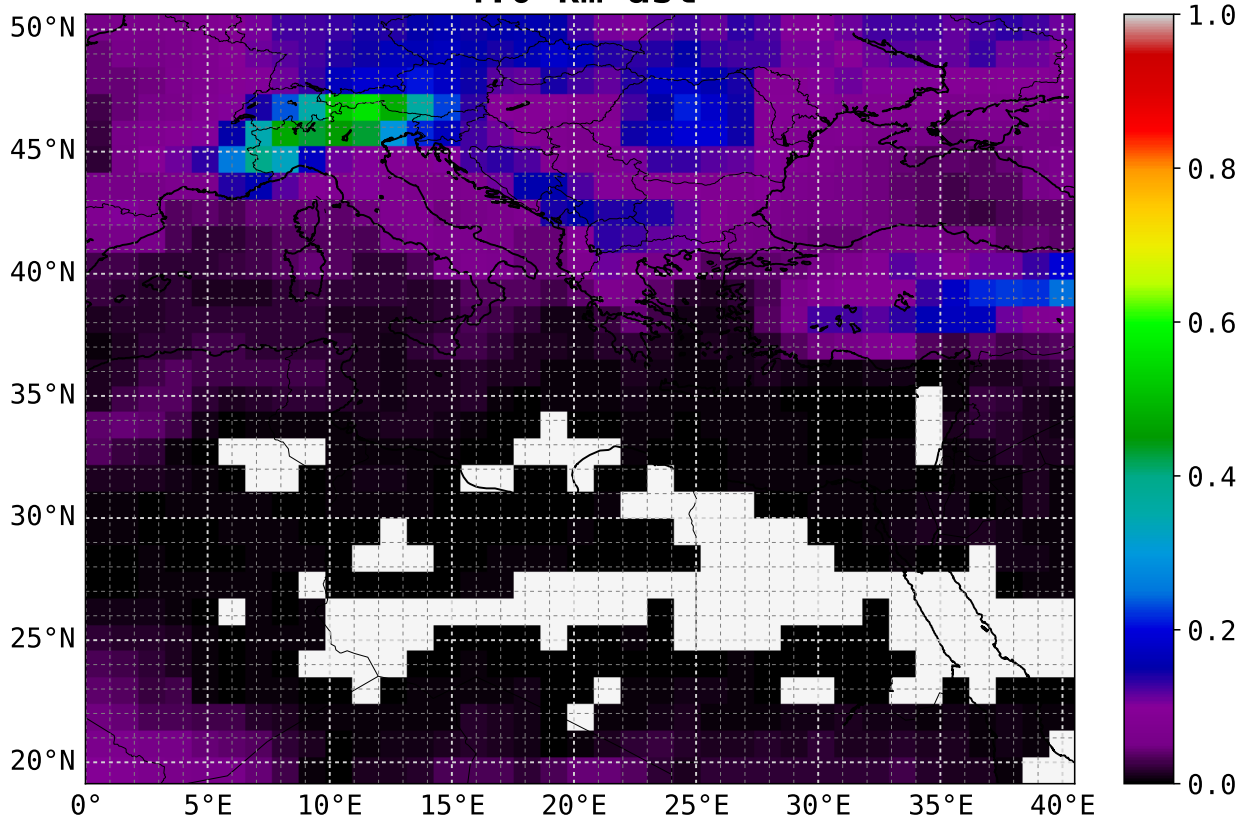
**CO > 1.4e-7 12 UTC**  
**3.5 km asl**



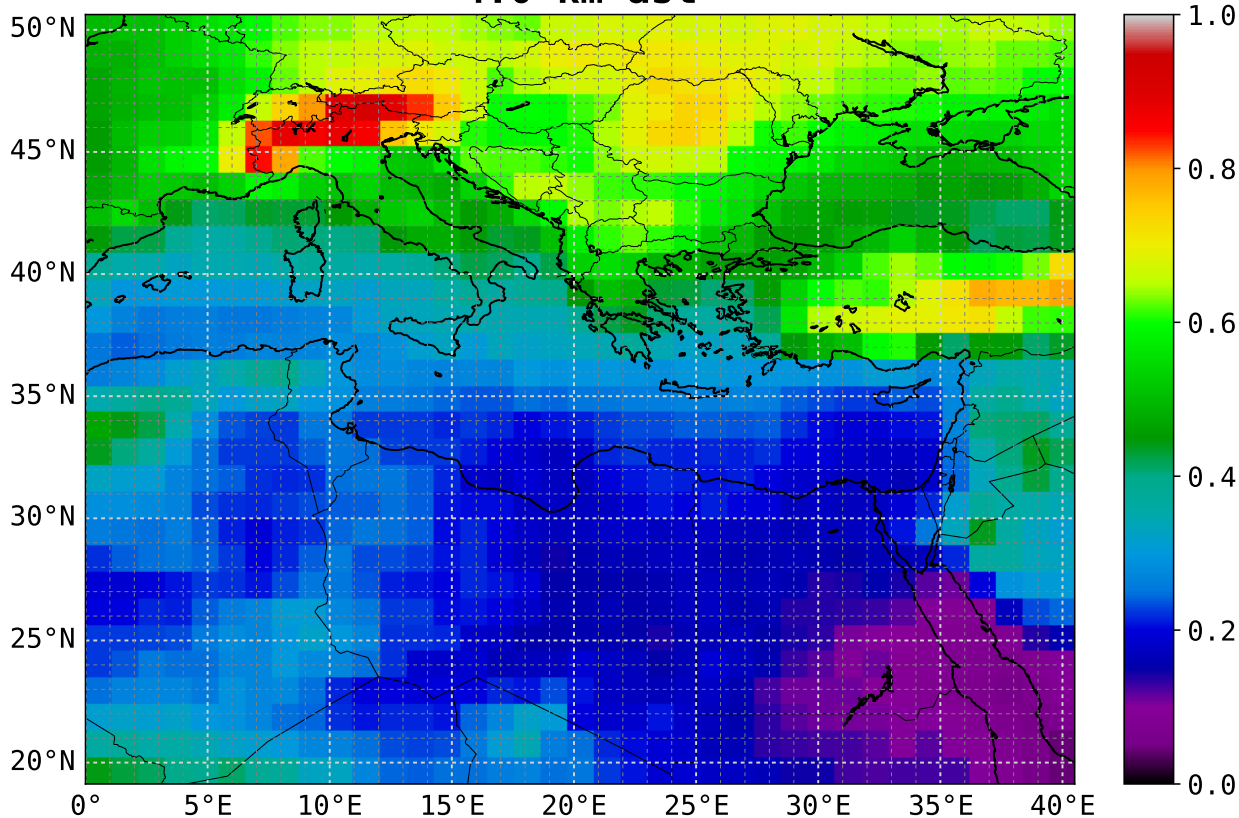
**CO > 1.2e-7 12 UTC**  
**3.5 km asl**



**CO > 1.4e-7 12 UTC**  
**4.0 km asl**

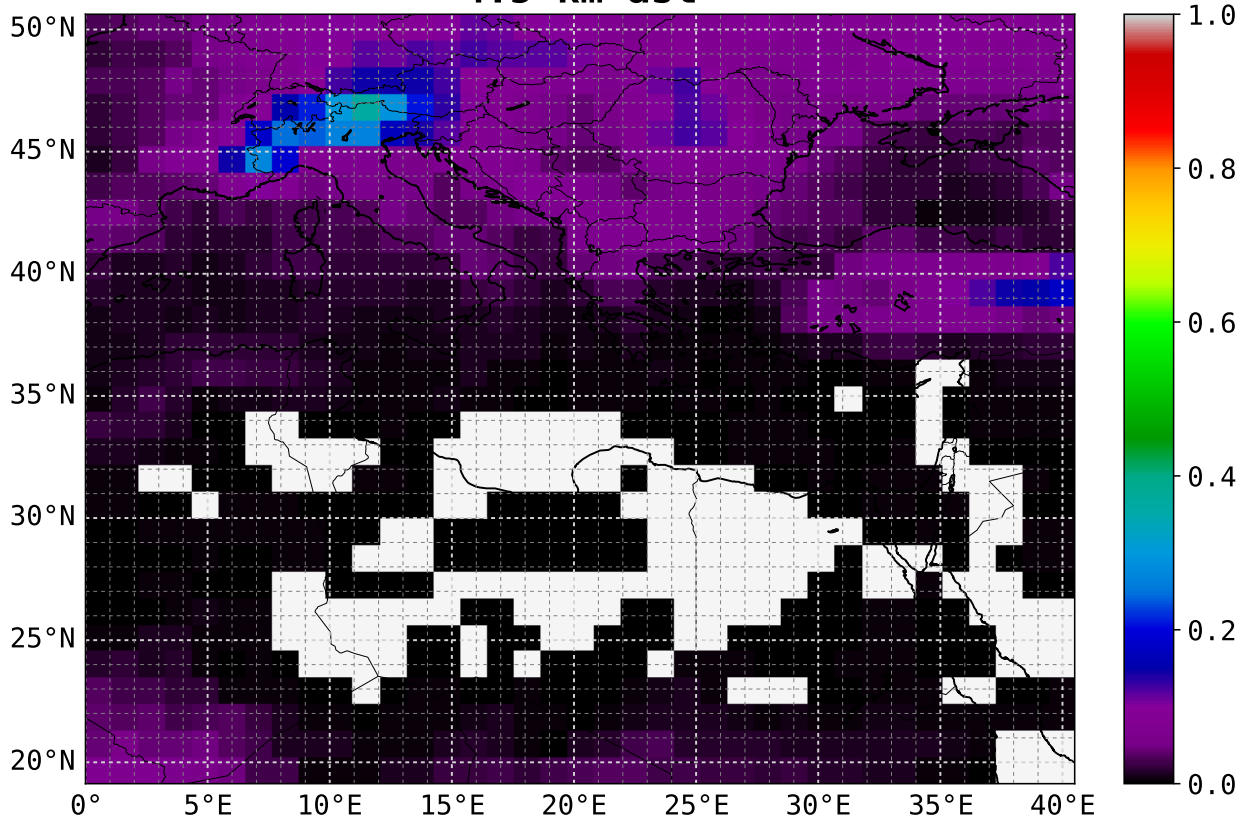


**CO > 1.2e-7 12 UTC**  
**4.0 km asl**

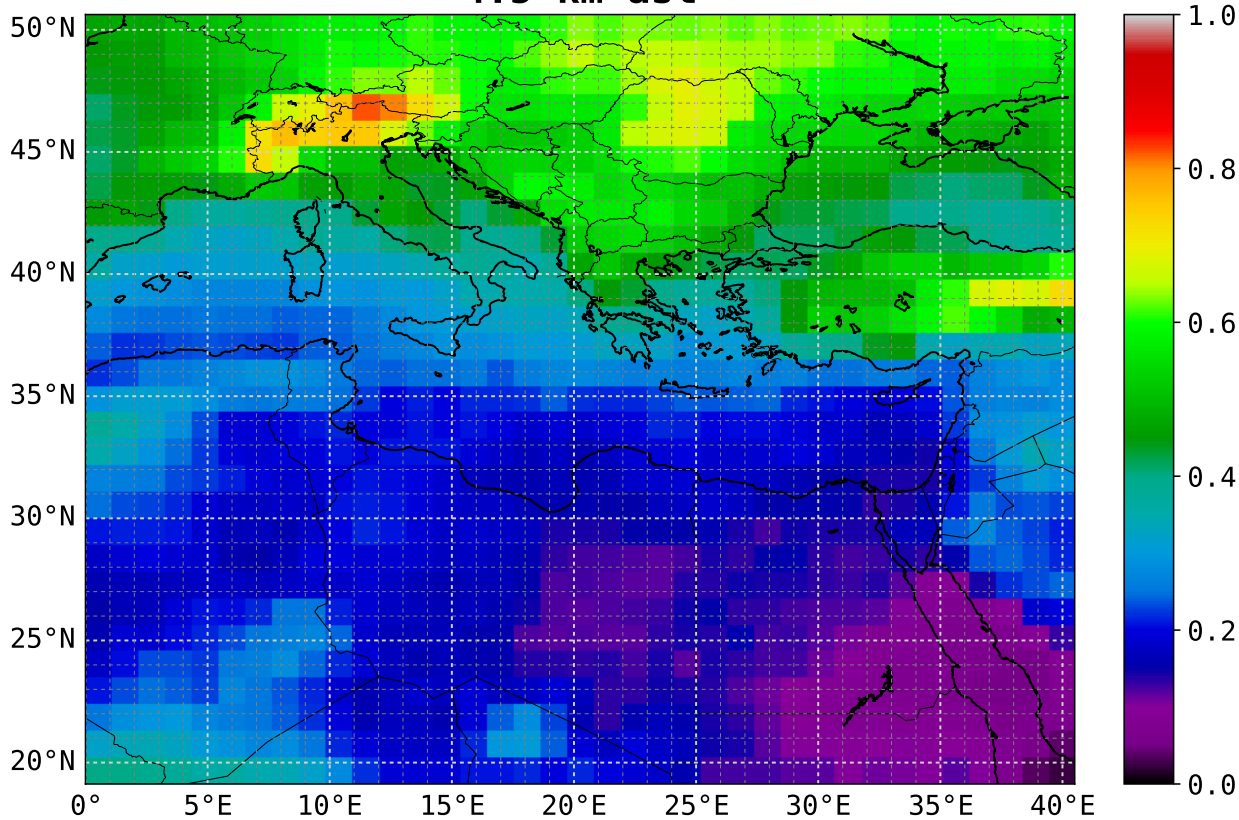




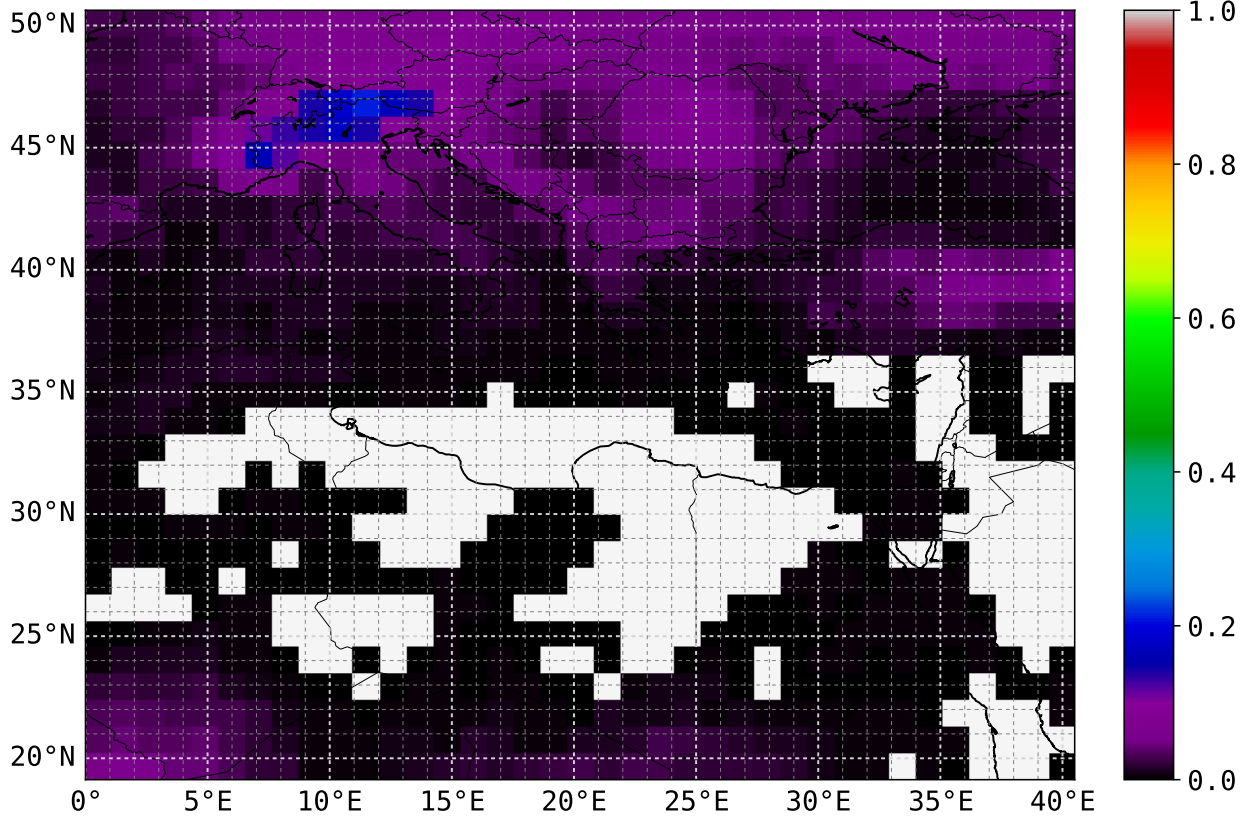
**CO > 1.4e-7 12 UTC**  
**4.5 km asl**



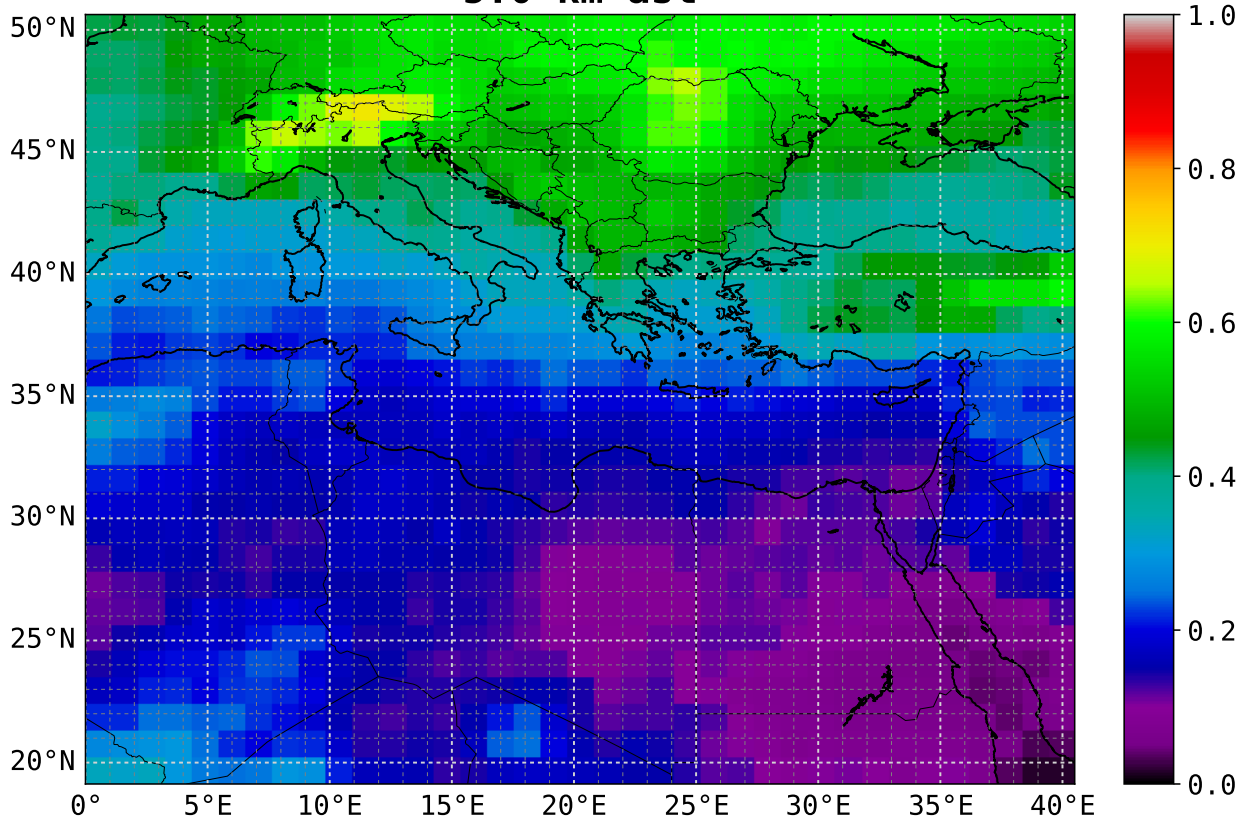
**CO > 1.2e-7 12 UTC**  
**4.5 km asl**



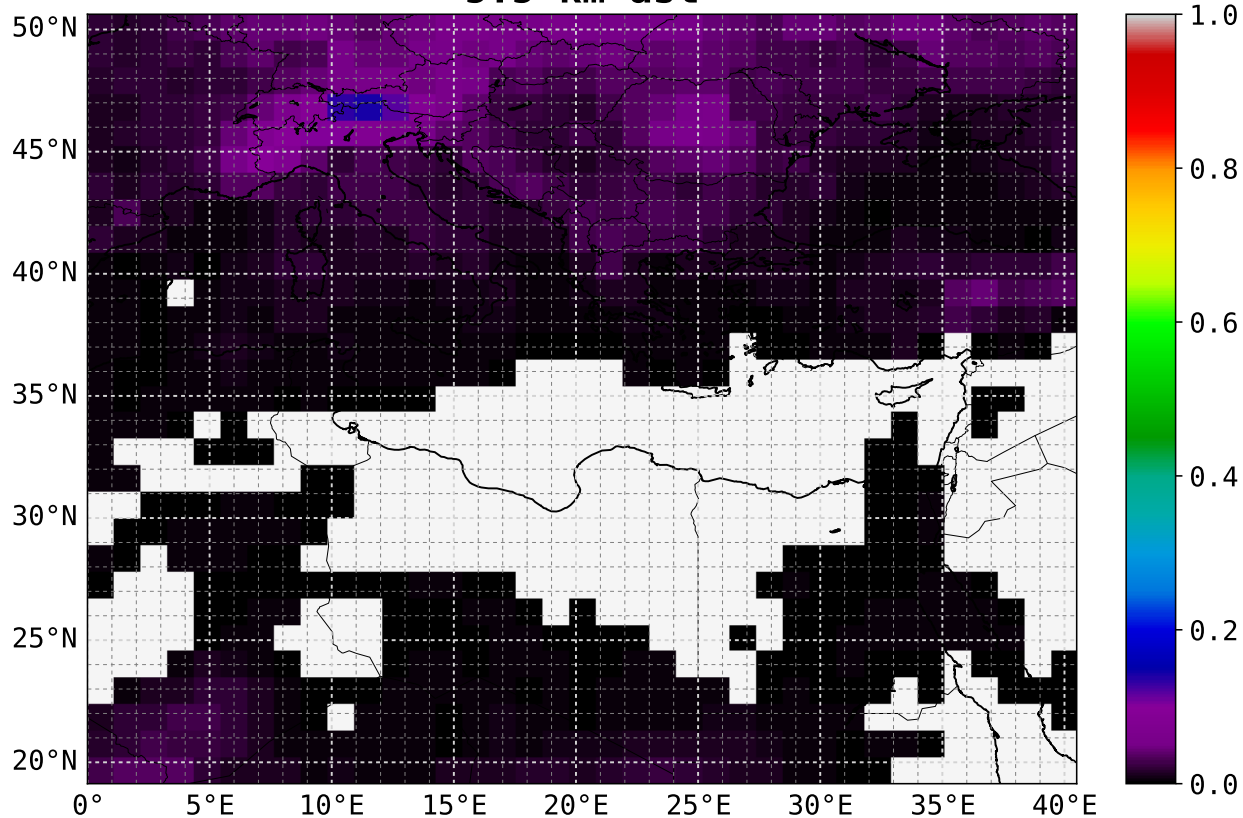
**CO > 1.4e-7 12 UTC**  
**5.0 km asl**



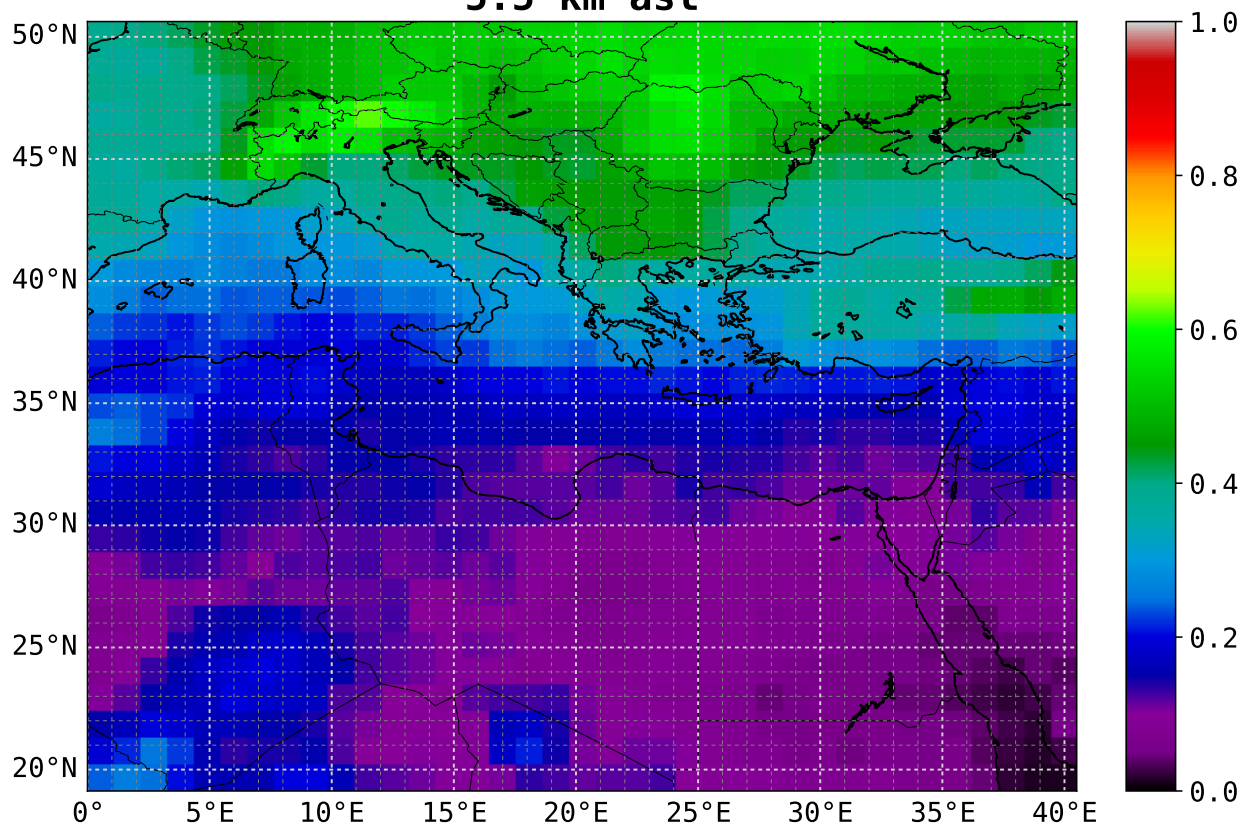
**CO > 1.2e-7 12 UTC**  
**5.0 km asl**



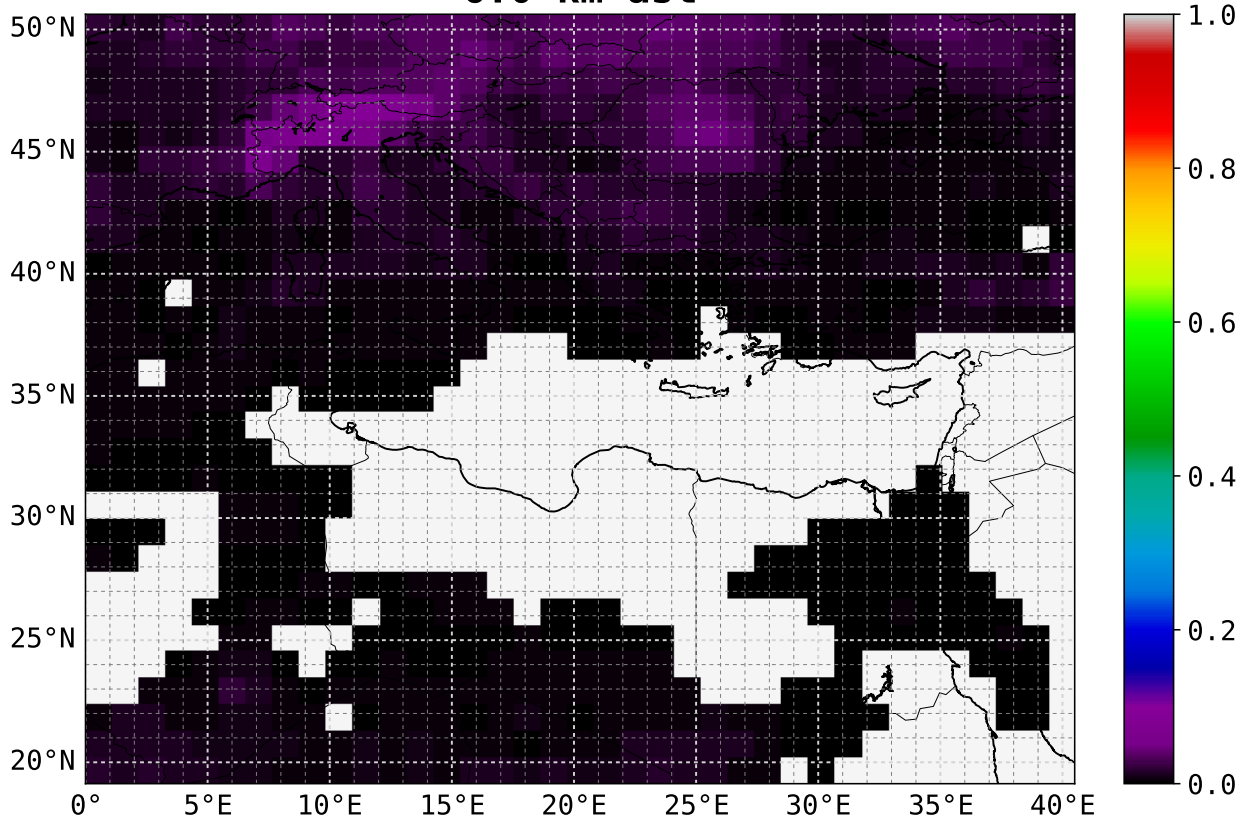
**CO > 1.4e-7 12 UTC  
5.5 km asl**



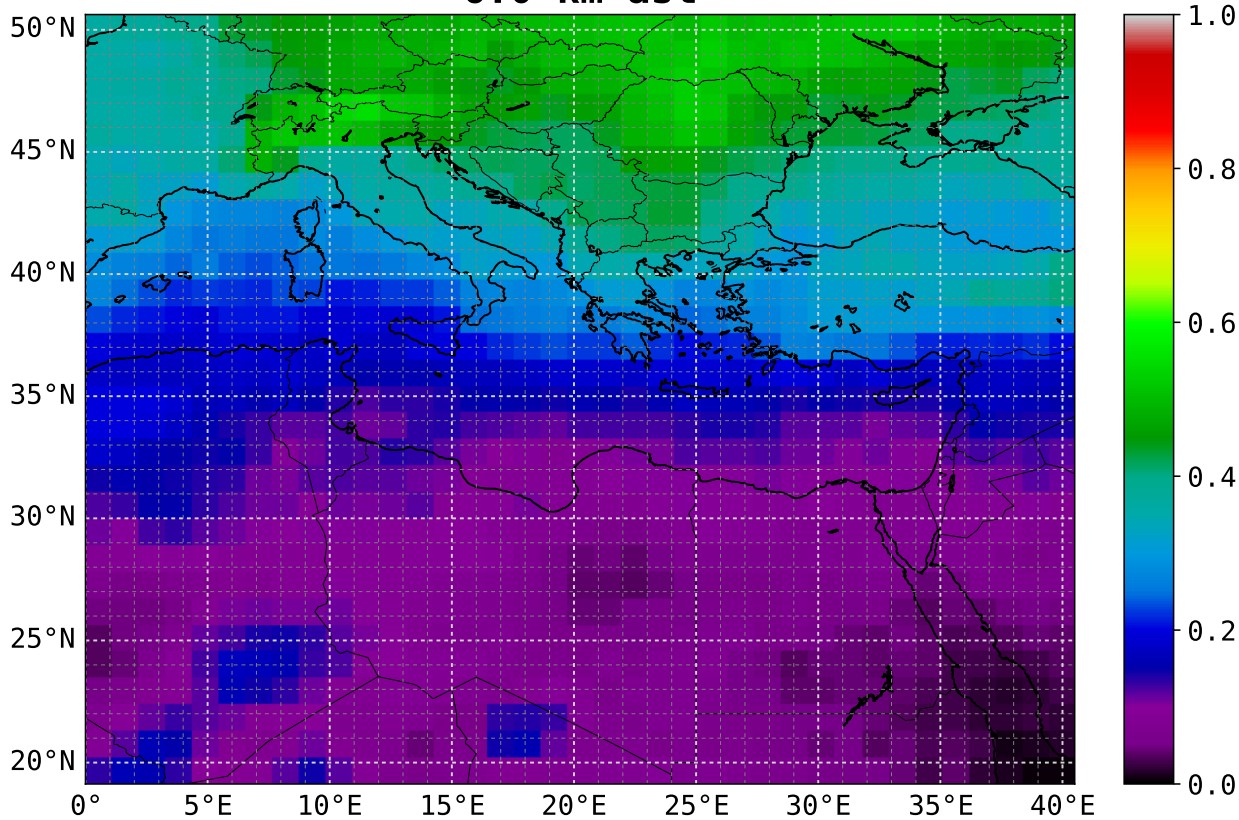
**CO > 1.2e-7 12 UTC  
5.5 km asl**



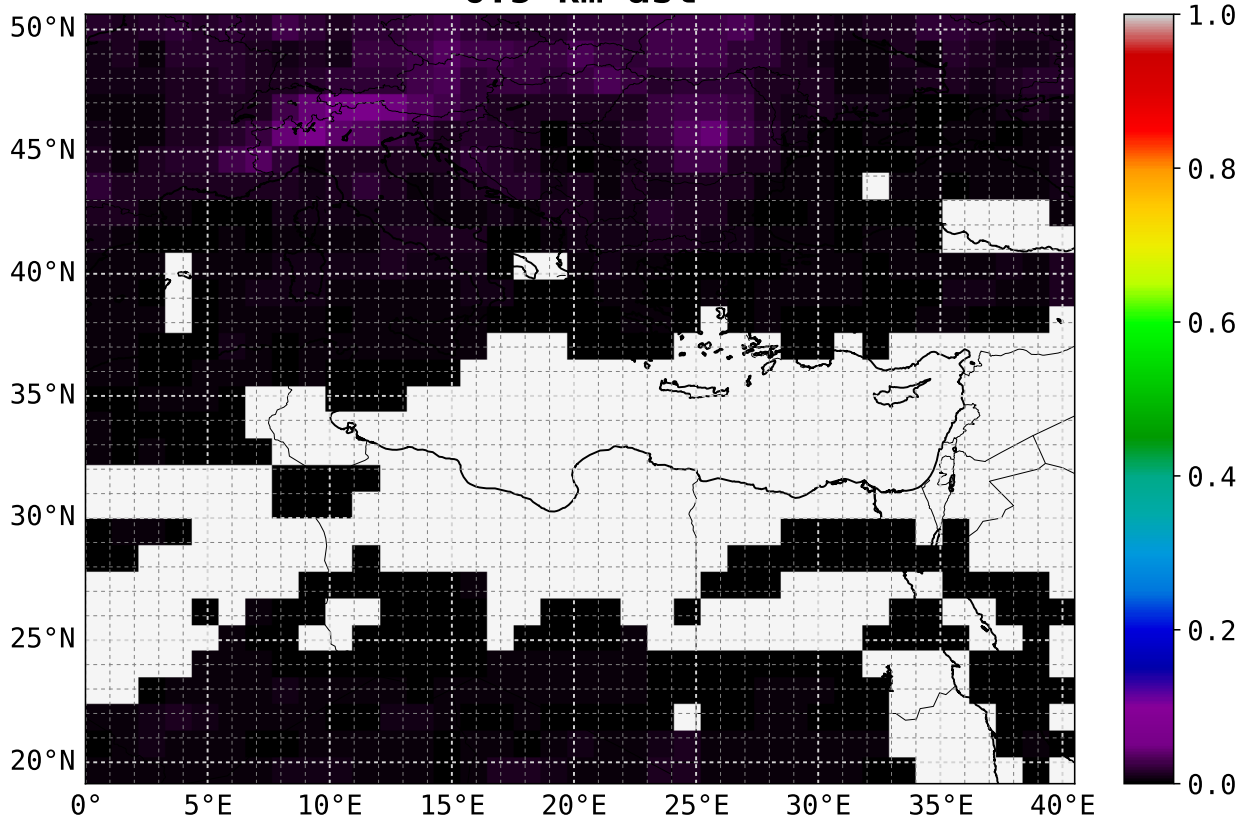
**CO > 1.4e-7 12 UTC**  
**6.0 km asl**



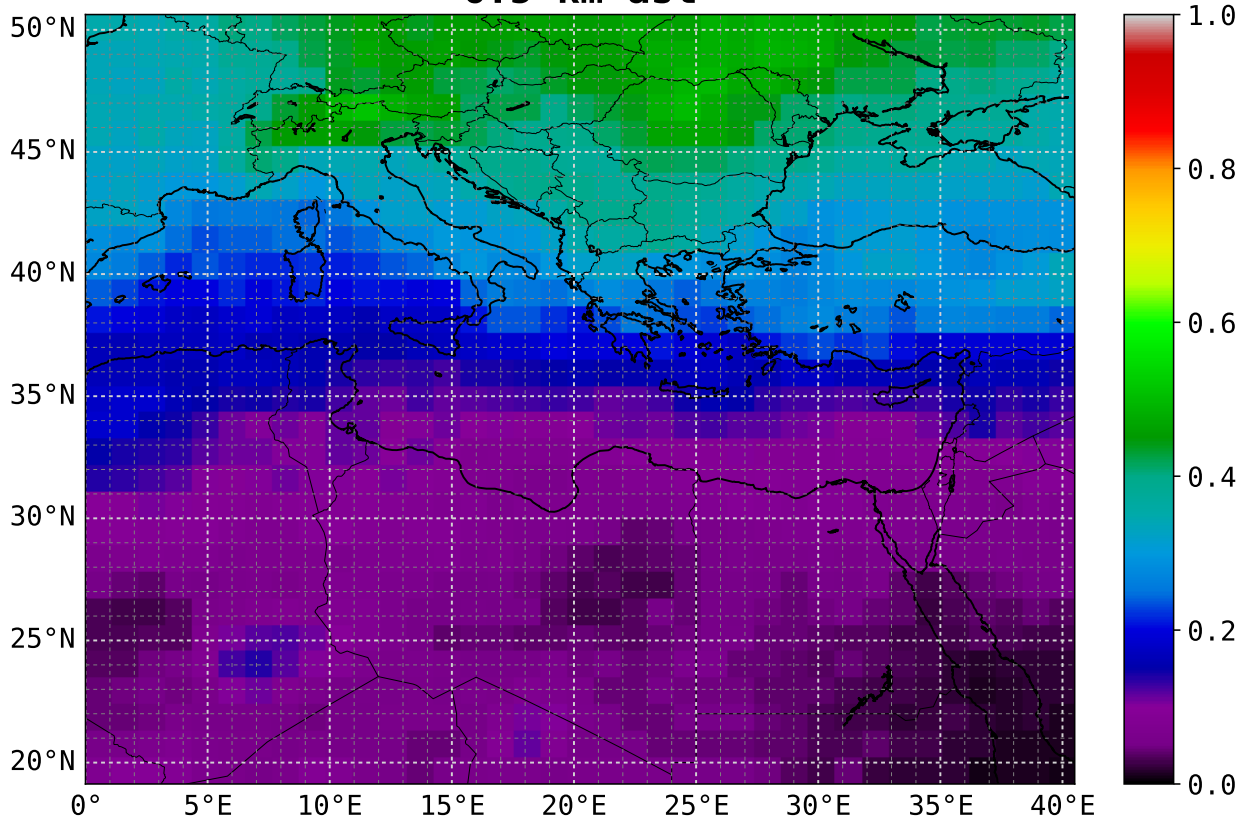
**CO > 1.2e-7 12 UTC**  
**6.0 km asl**



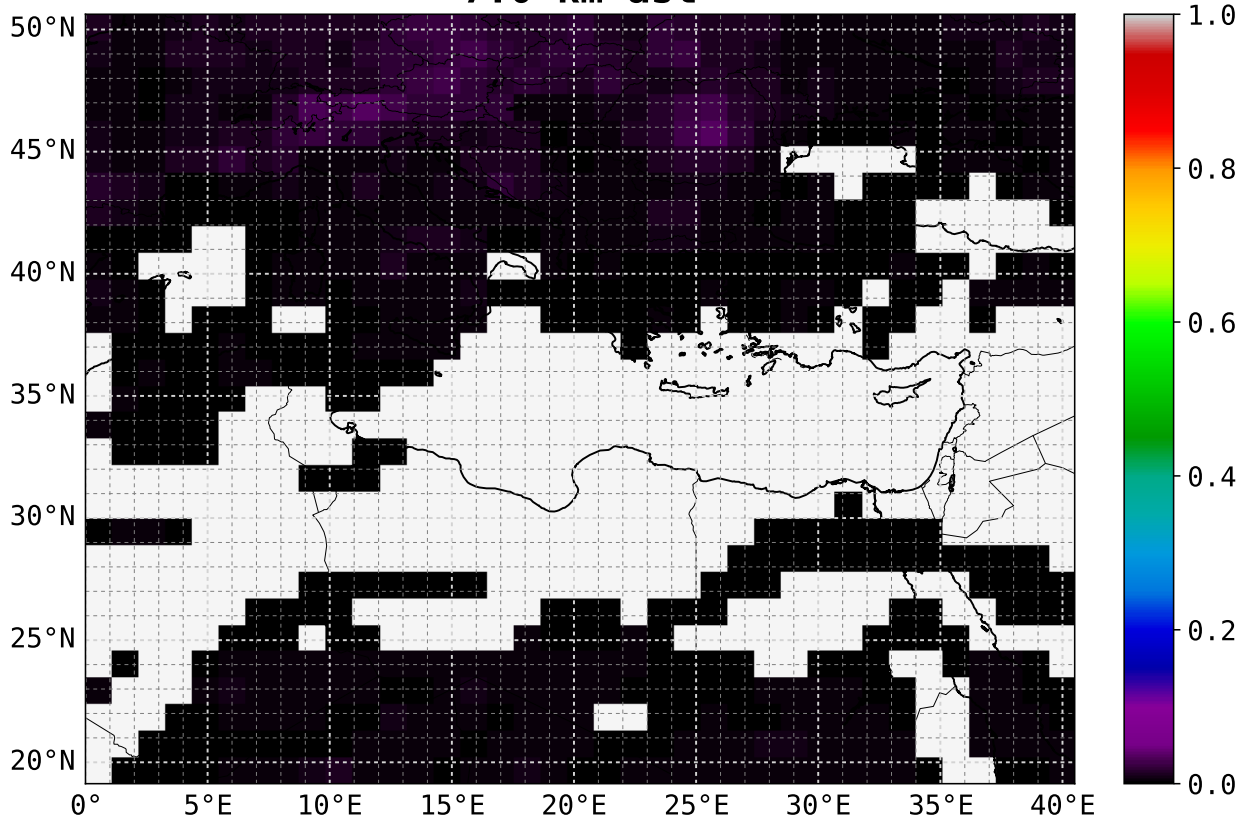
**CO > 1.4e-7 12 UTC  
6.5 km asl**



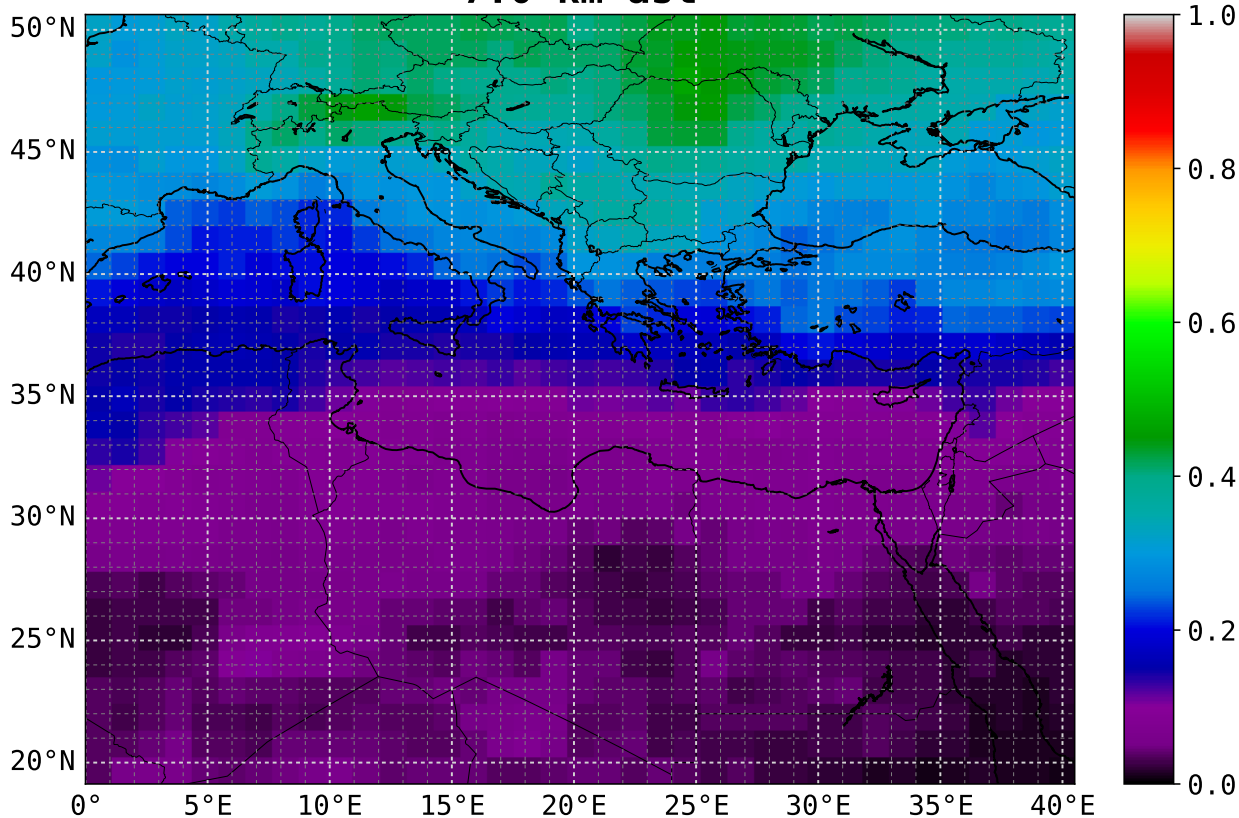
**CO > 1.2e-7 12 UTC  
6.5 km asl**



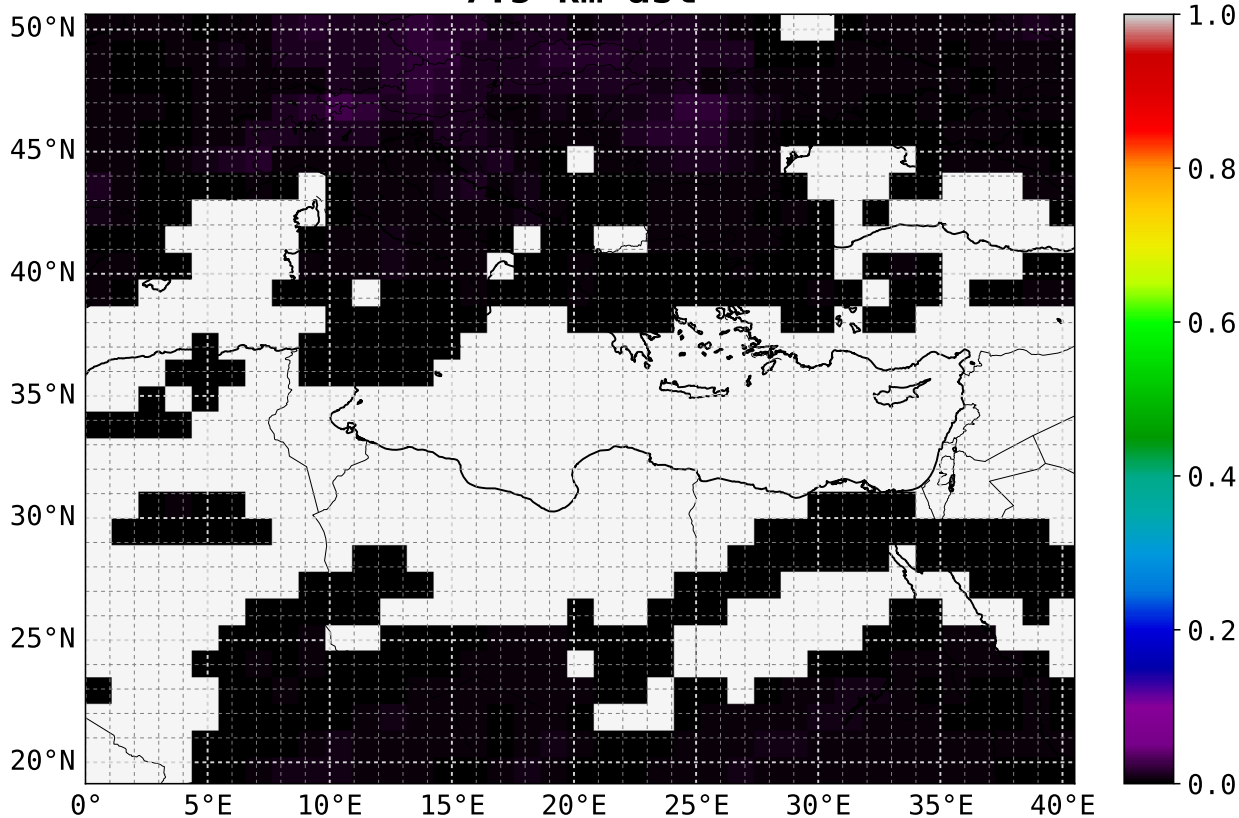
**CO > 1.4e-7 12 UTC**  
**7.0 km asl**



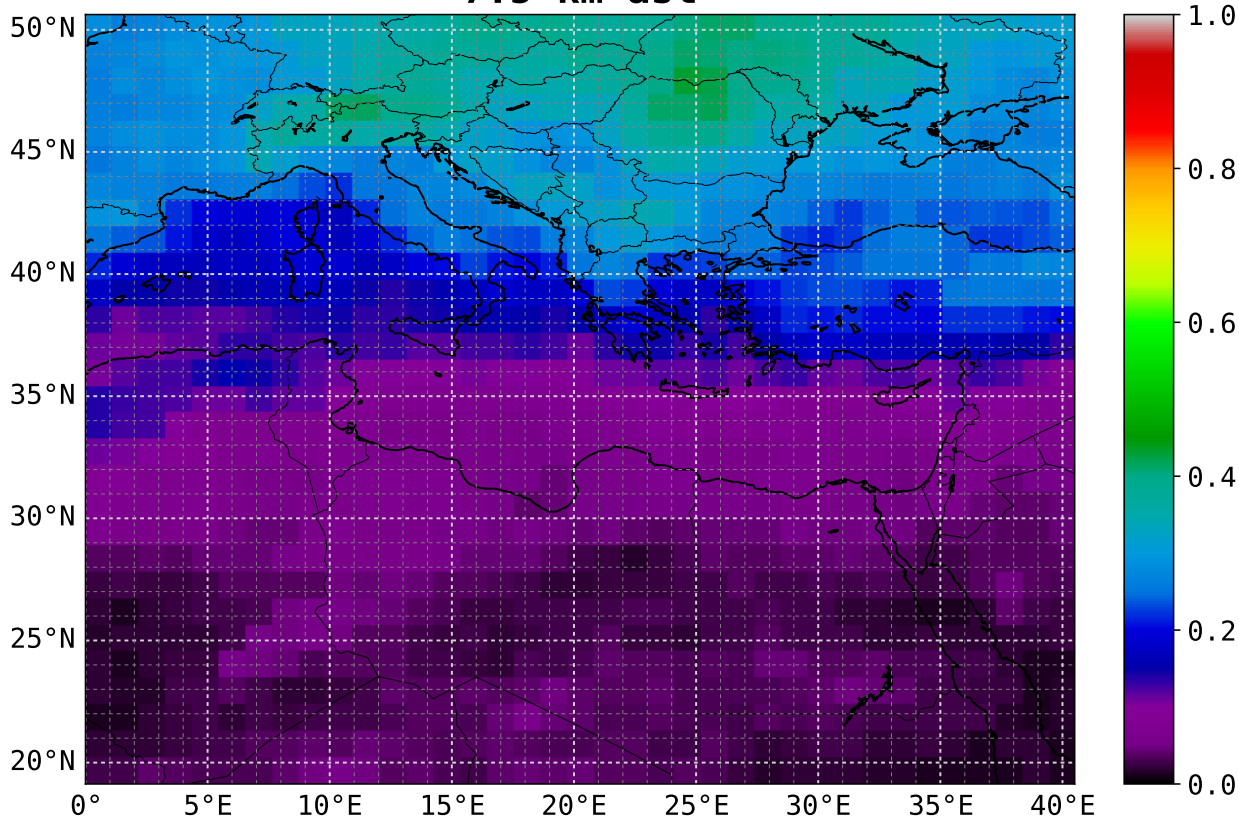
**CO > 1.2e-7 12 UTC**  
**7.0 km asl**



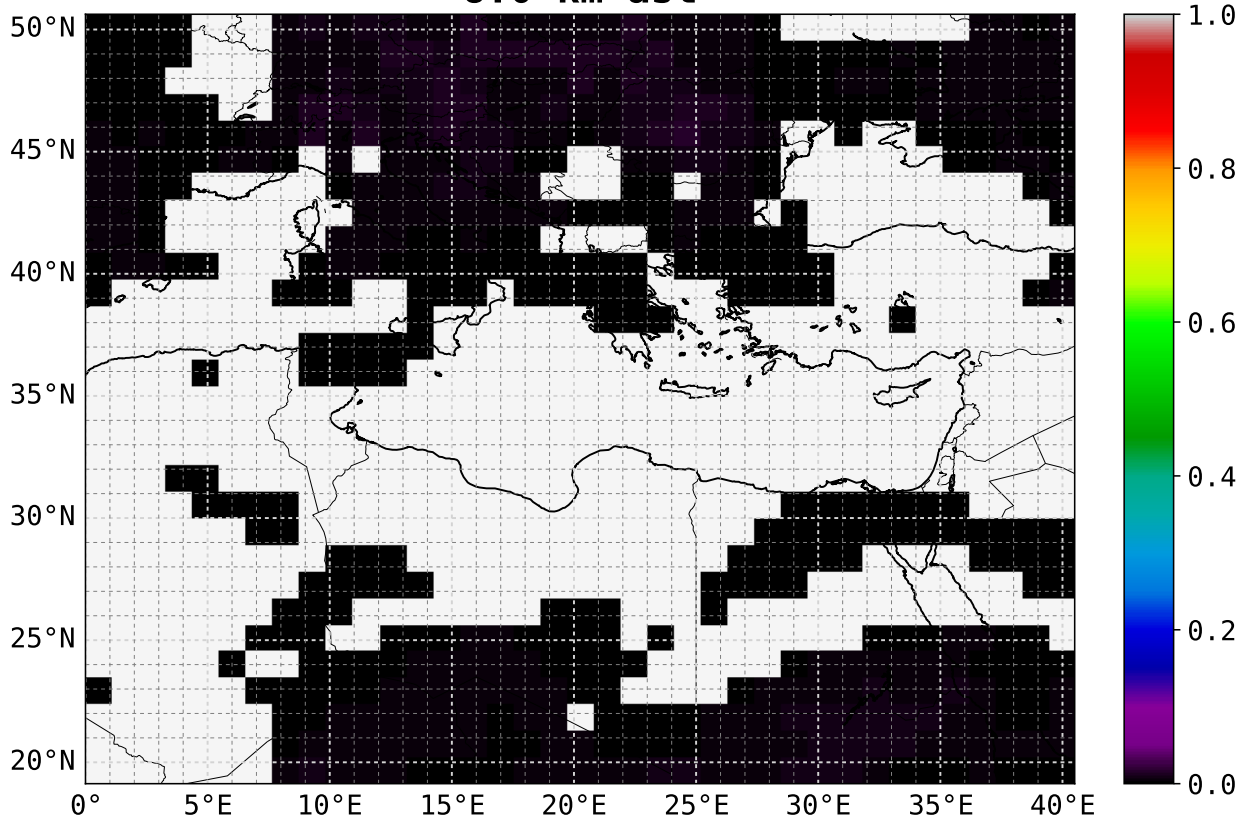
**CO > 1.4e-7 12 UTC**  
**7.5 km asl**



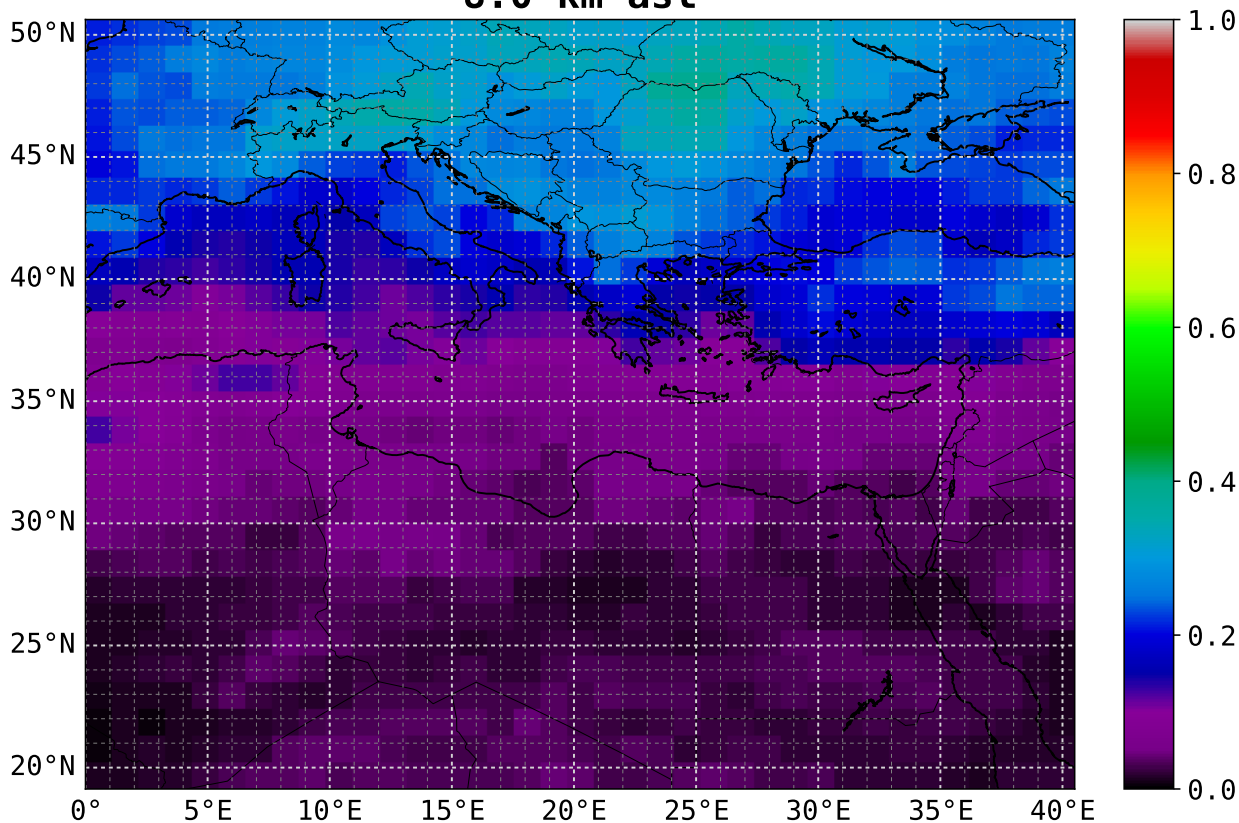
**CO > 1.2e-7 12 UTC**  
**7.5 km asl**



**CO > 1.4e-7 12 UTC**  
**8.0 km asl**

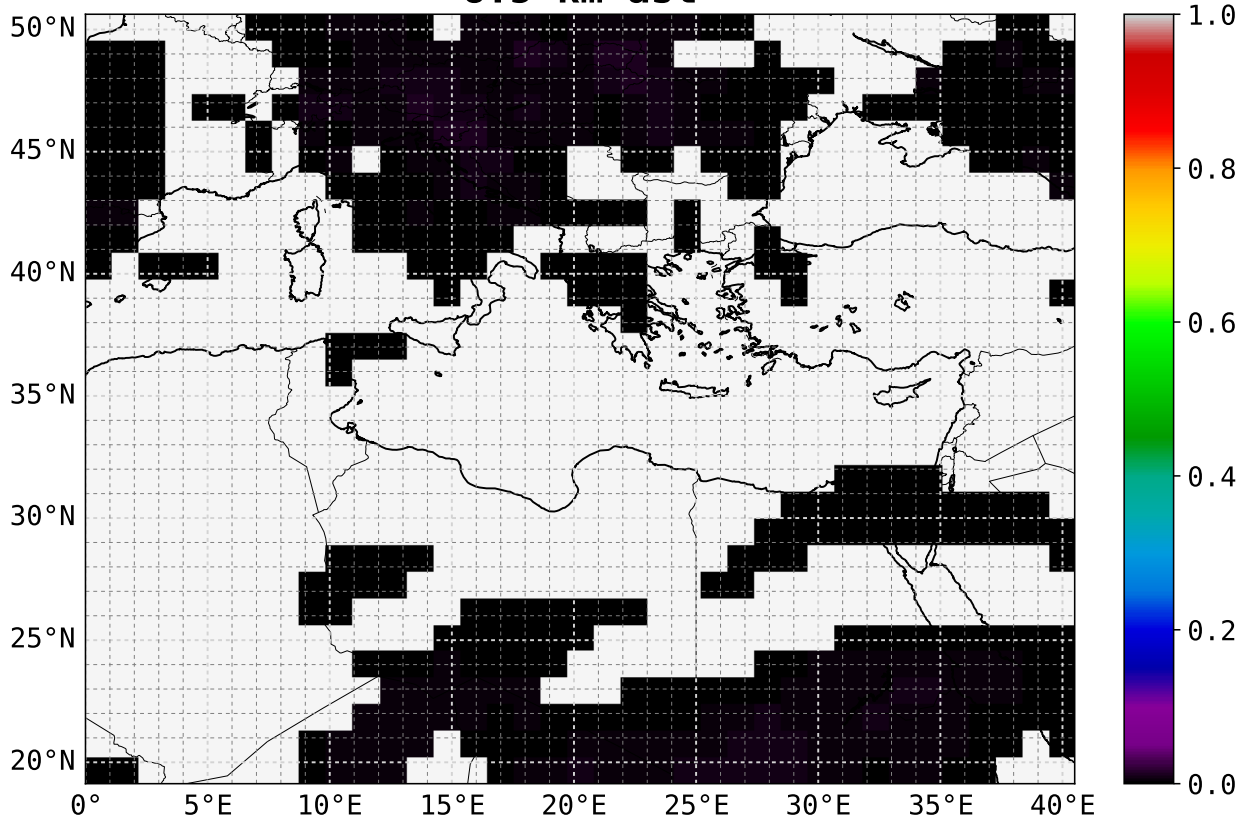


**CO > 1.2e-7 12 UTC**  
**8.0 km asl**

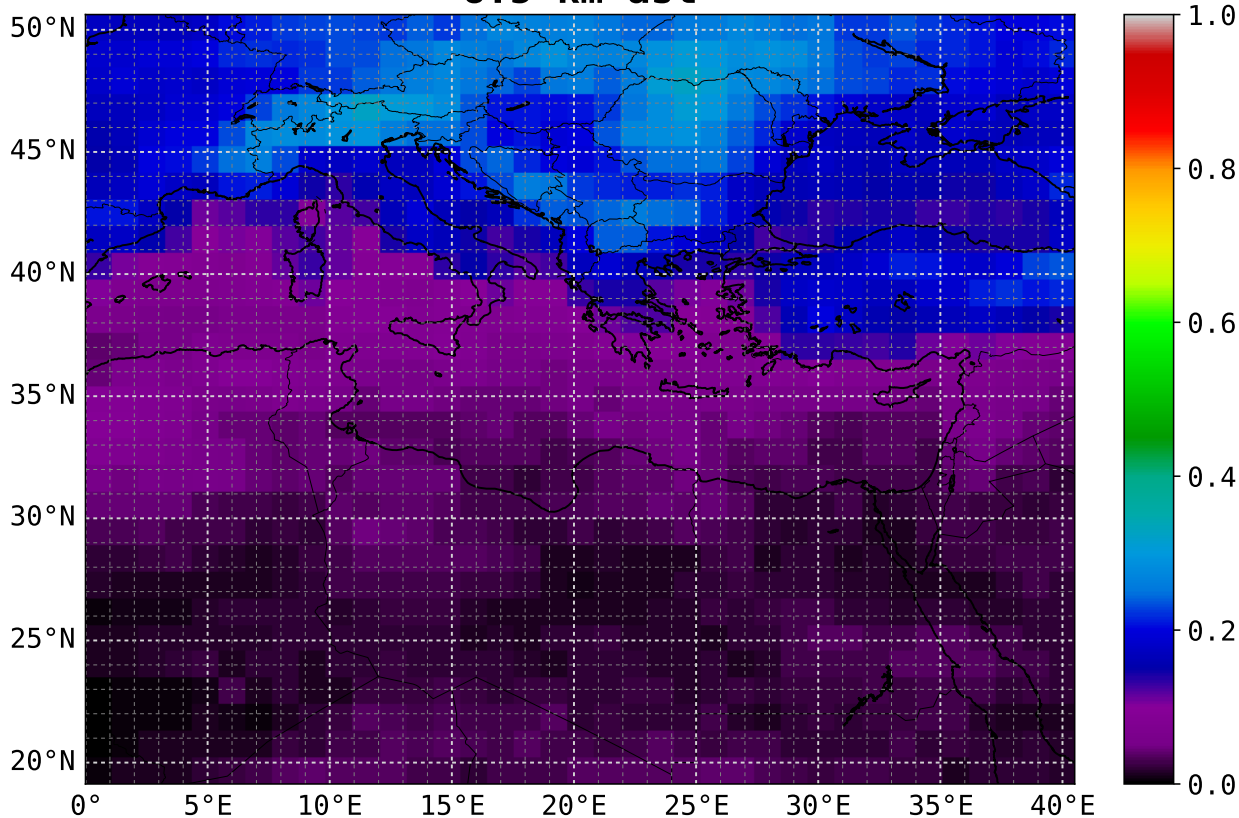




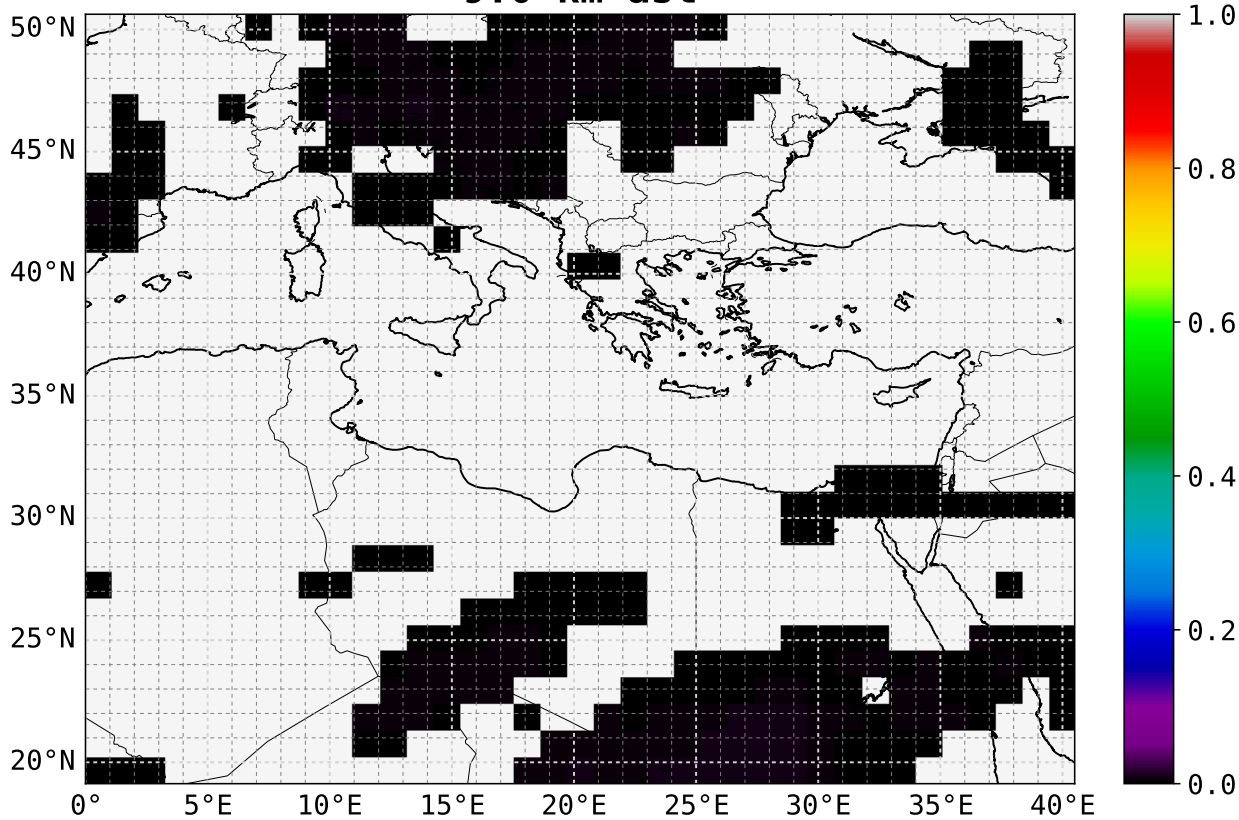
**CO > 1.4e-7 12 UTC**  
**8.5 km asl**



**CO > 1.2e-7 12 UTC**  
**8.5 km asl**



**CO > 1.4e-7 12 UTC  
9.0 km asl**



**CO > 1.2e-7 12 UTC  
9.0 km asl**

