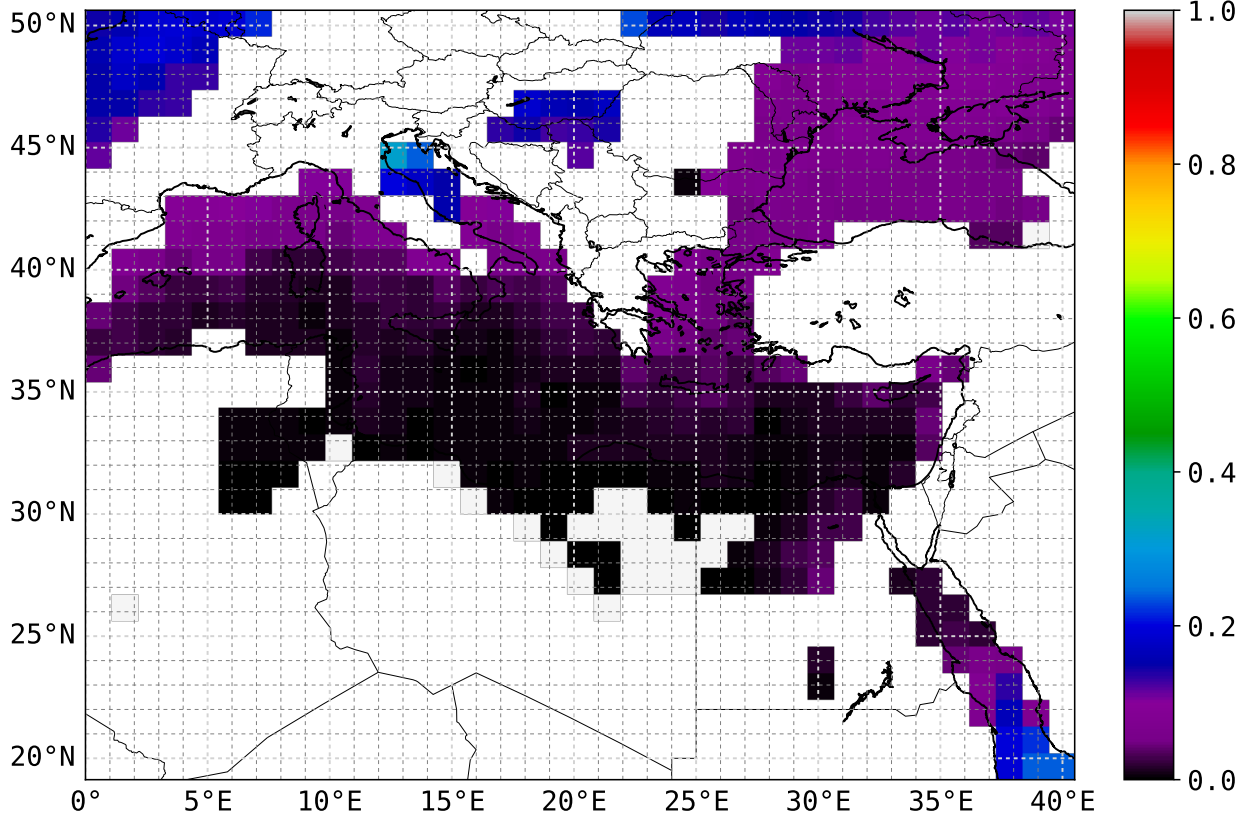
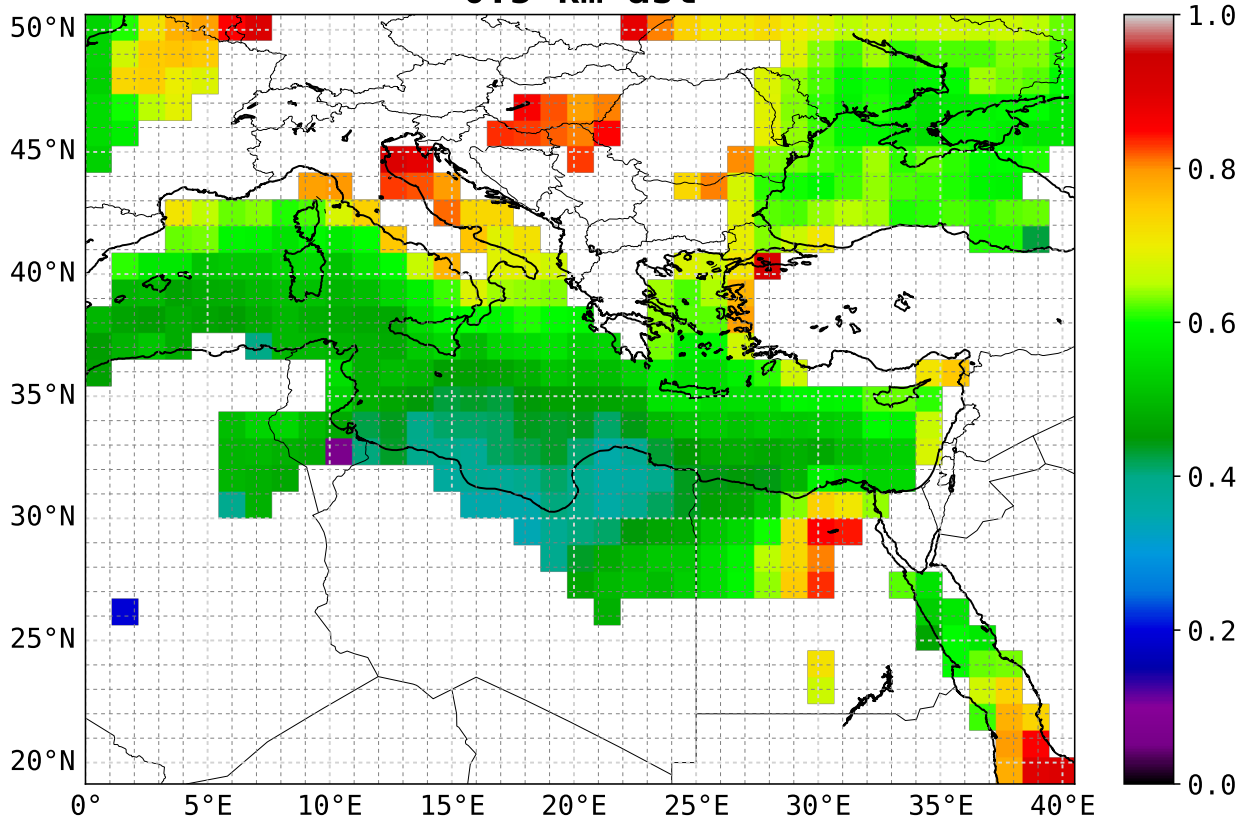


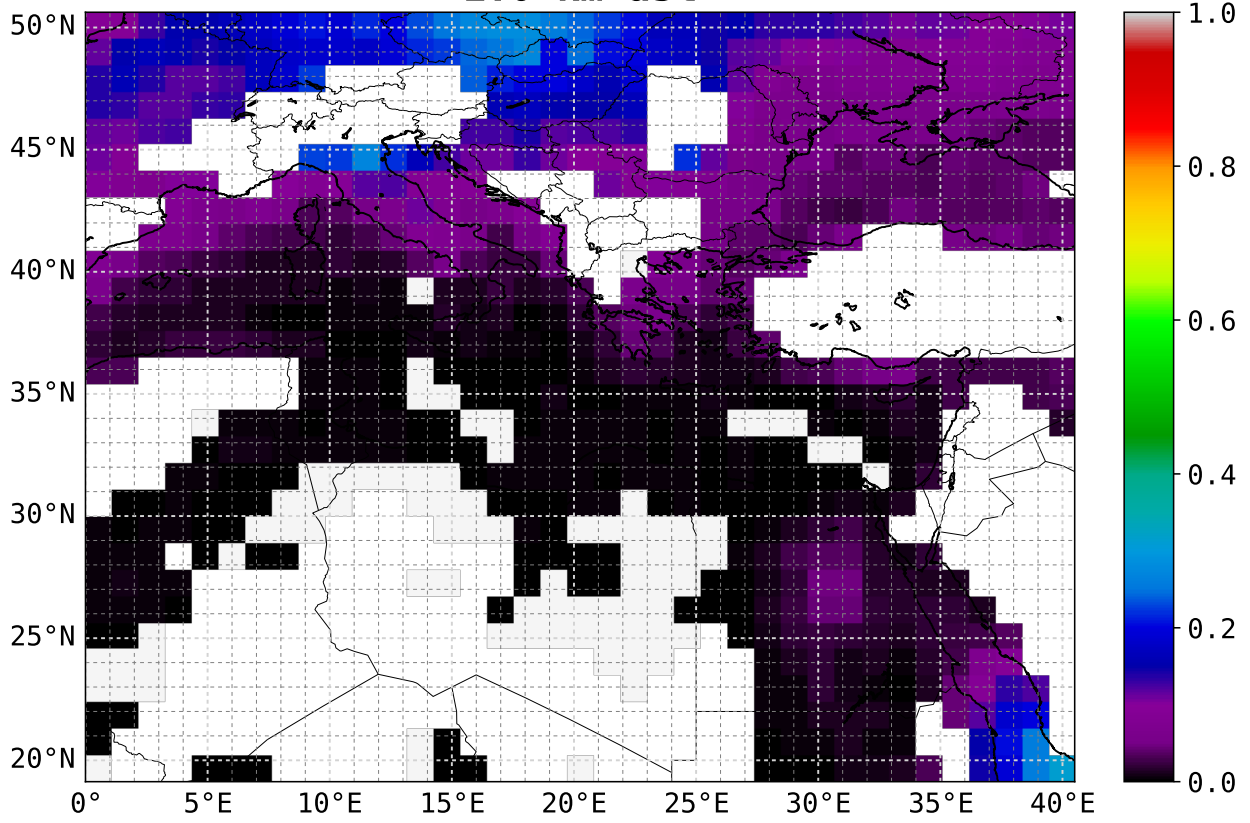
**BC > 5e-10 12 UTC
0.5 km asl**



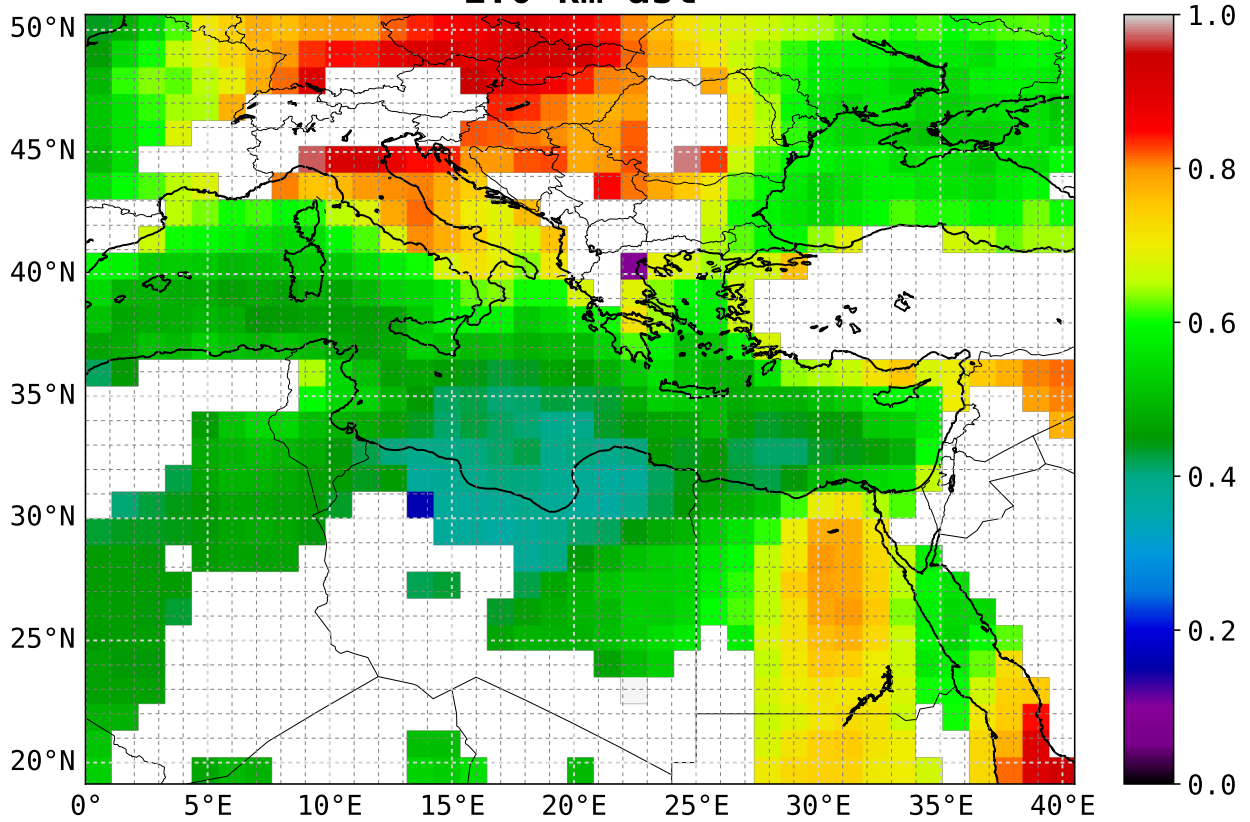
**BC > 1e-10 12 UTC
0.5 km asl**



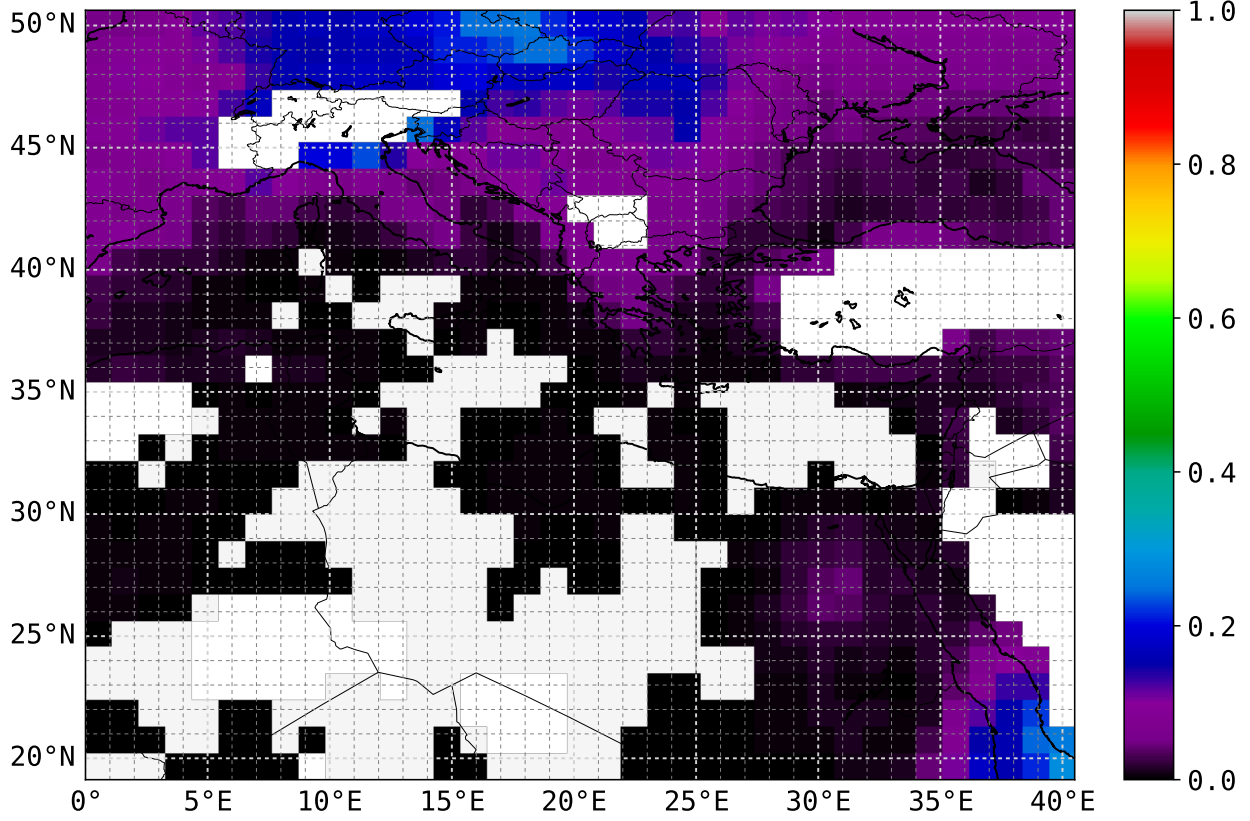
BC > 5e-10 12 UTC
1.0 km asl



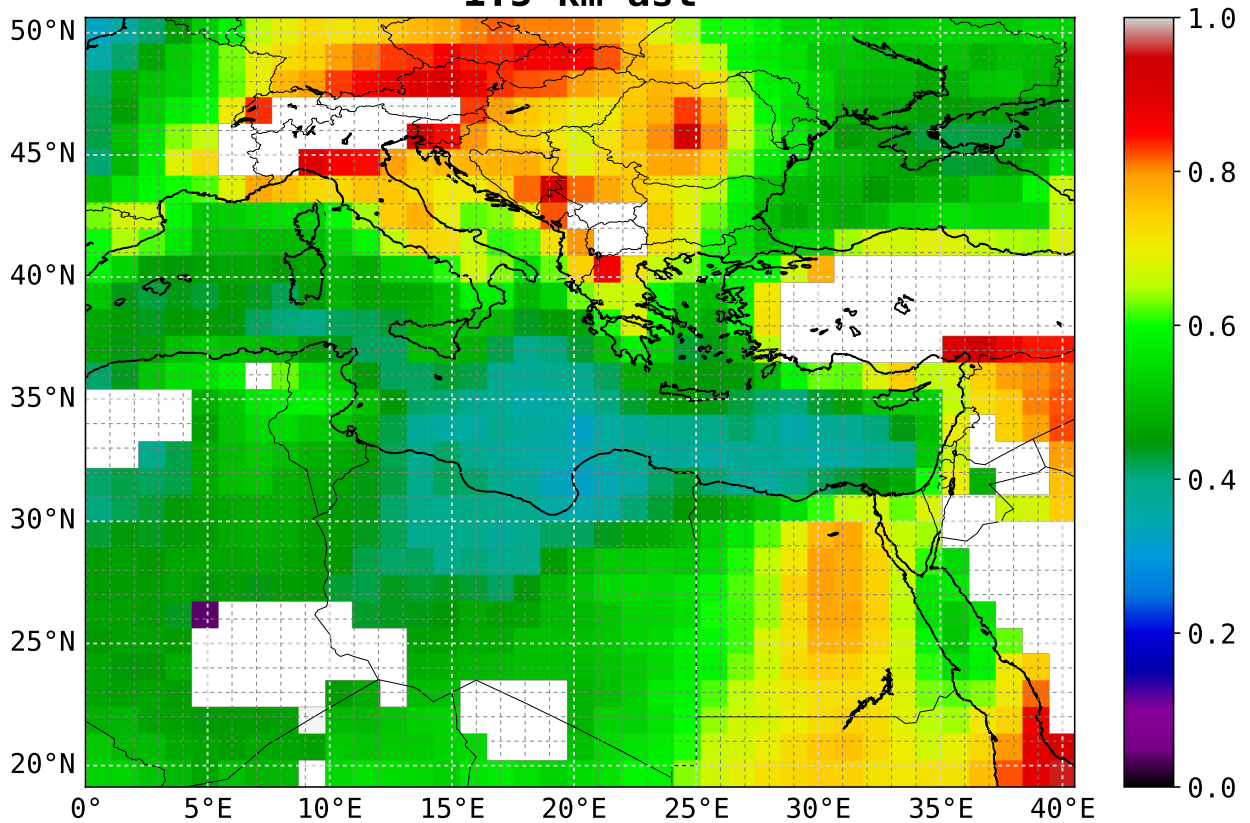
BC > 1e-10 12 UTC
1.0 km asl



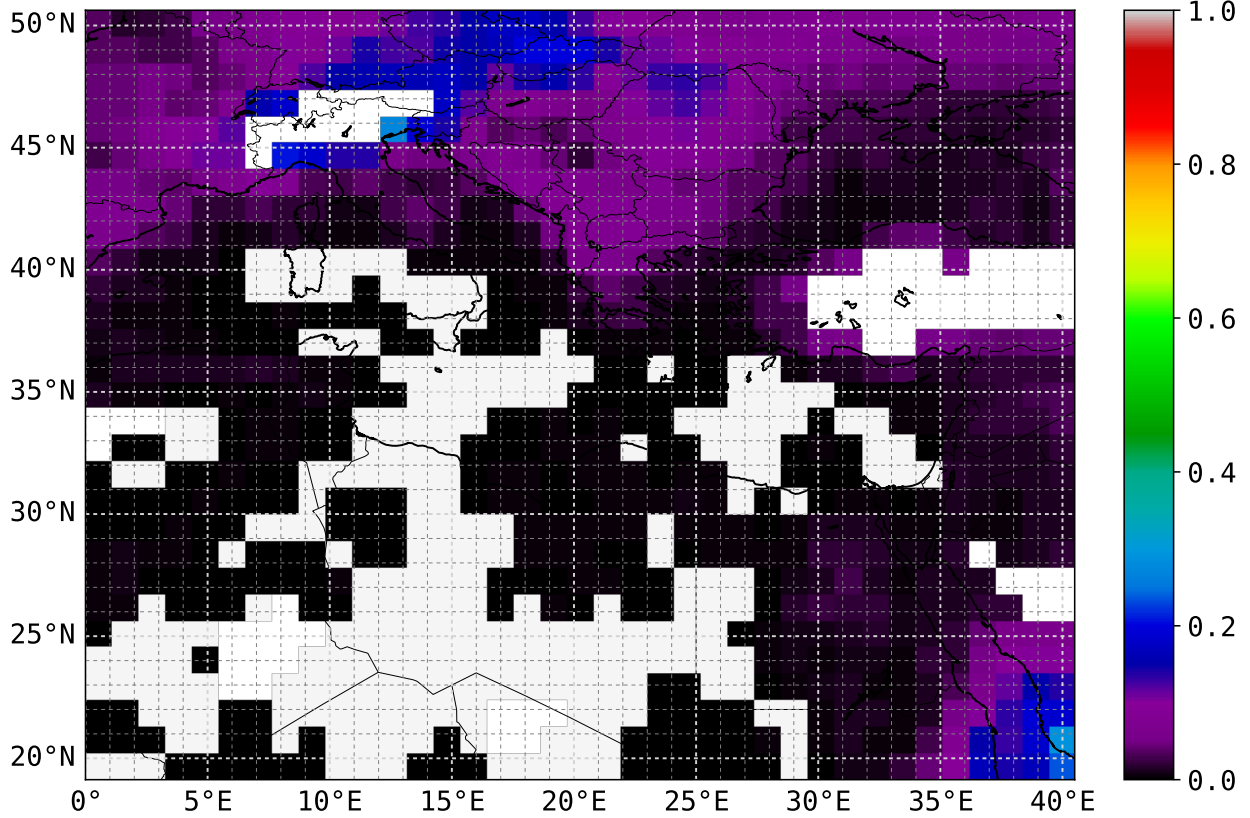
**BC > 5e-10 12 UTC
1.5 km asl**



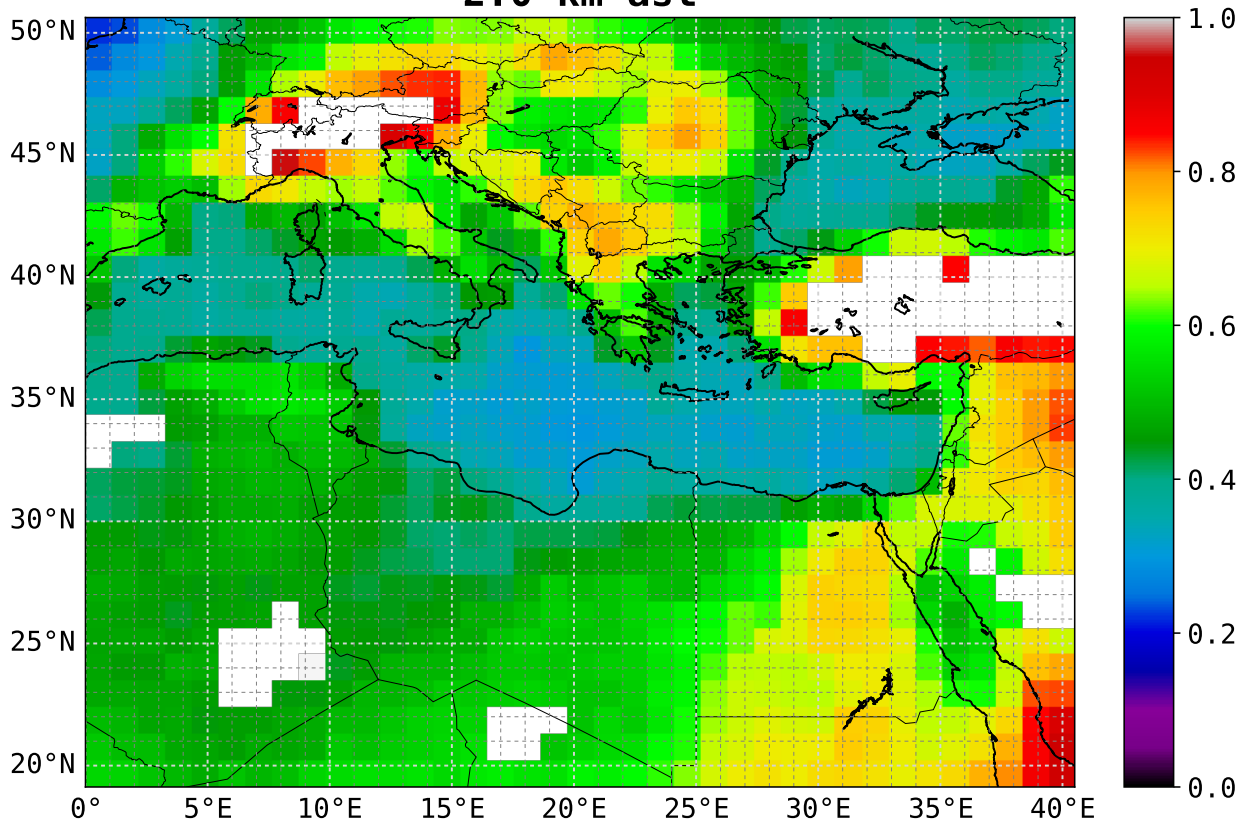
**BC > 1e-10 12 UTC
1.5 km asl**



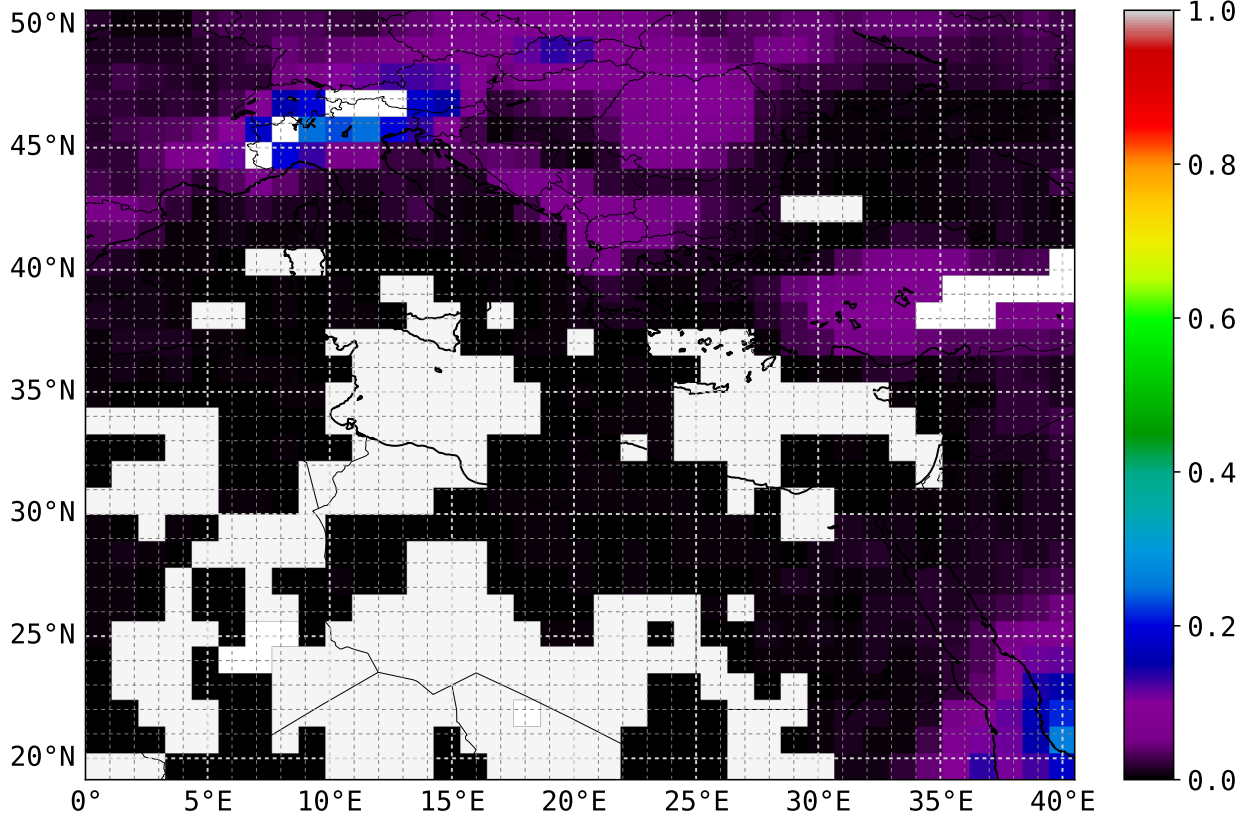
**BC > 5e-10 12 UTC
2.0 km asl**



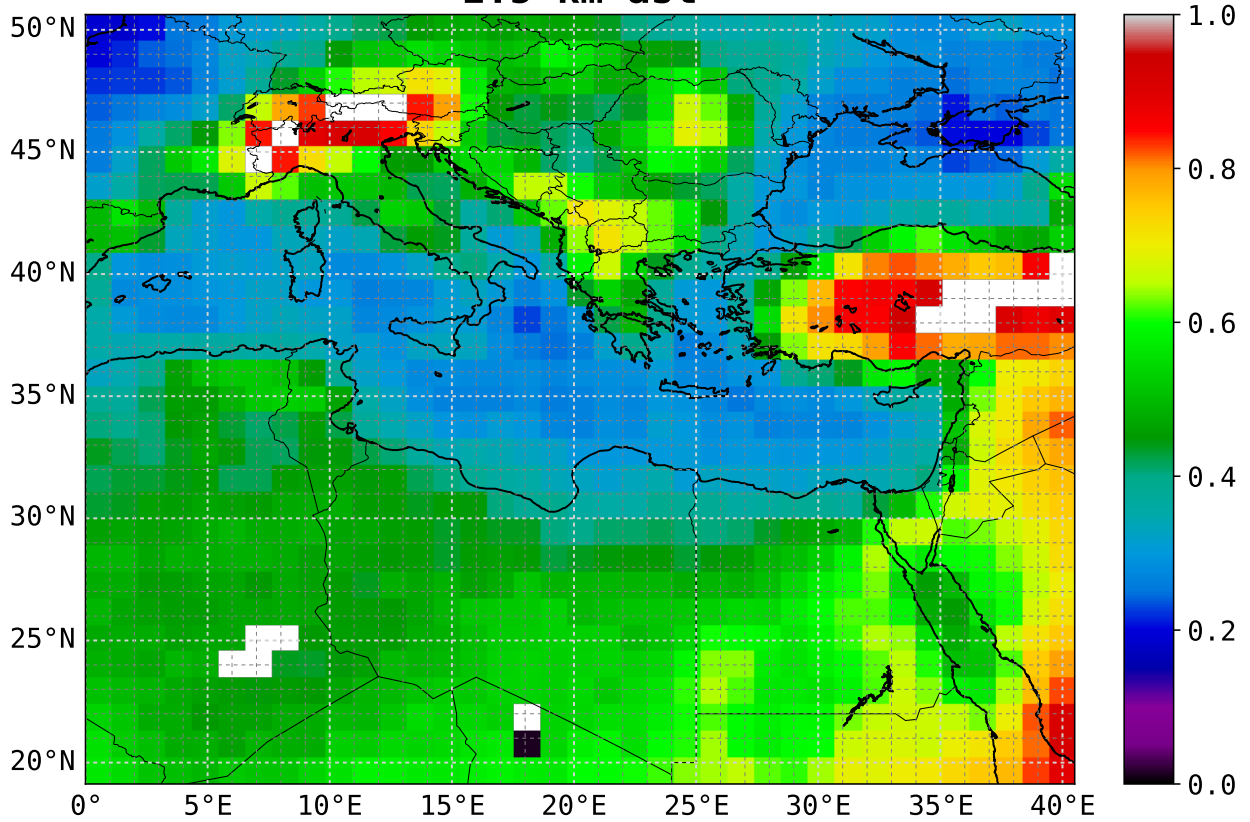
**BC > 1e-10 12 UTC
2.0 km asl**



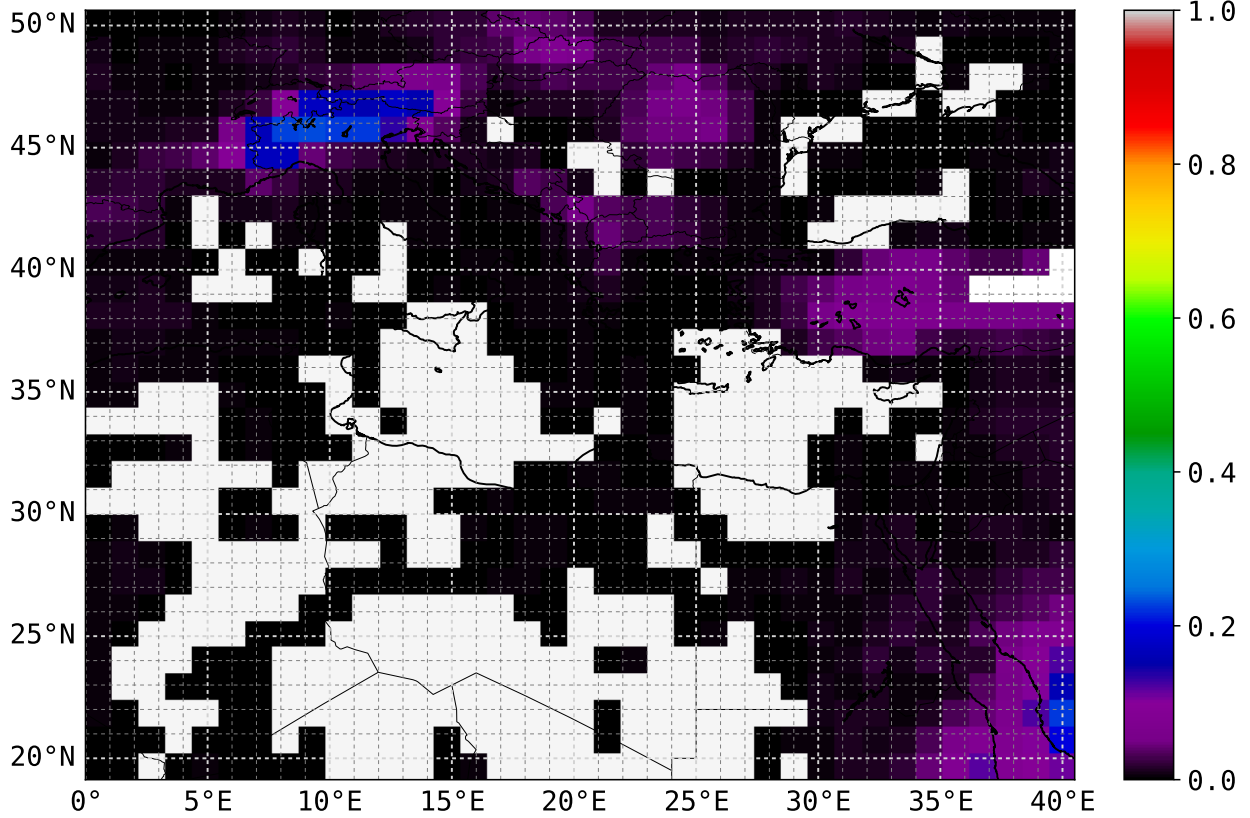
**BC > 5e-10 12 UTC
2.5 km asl**



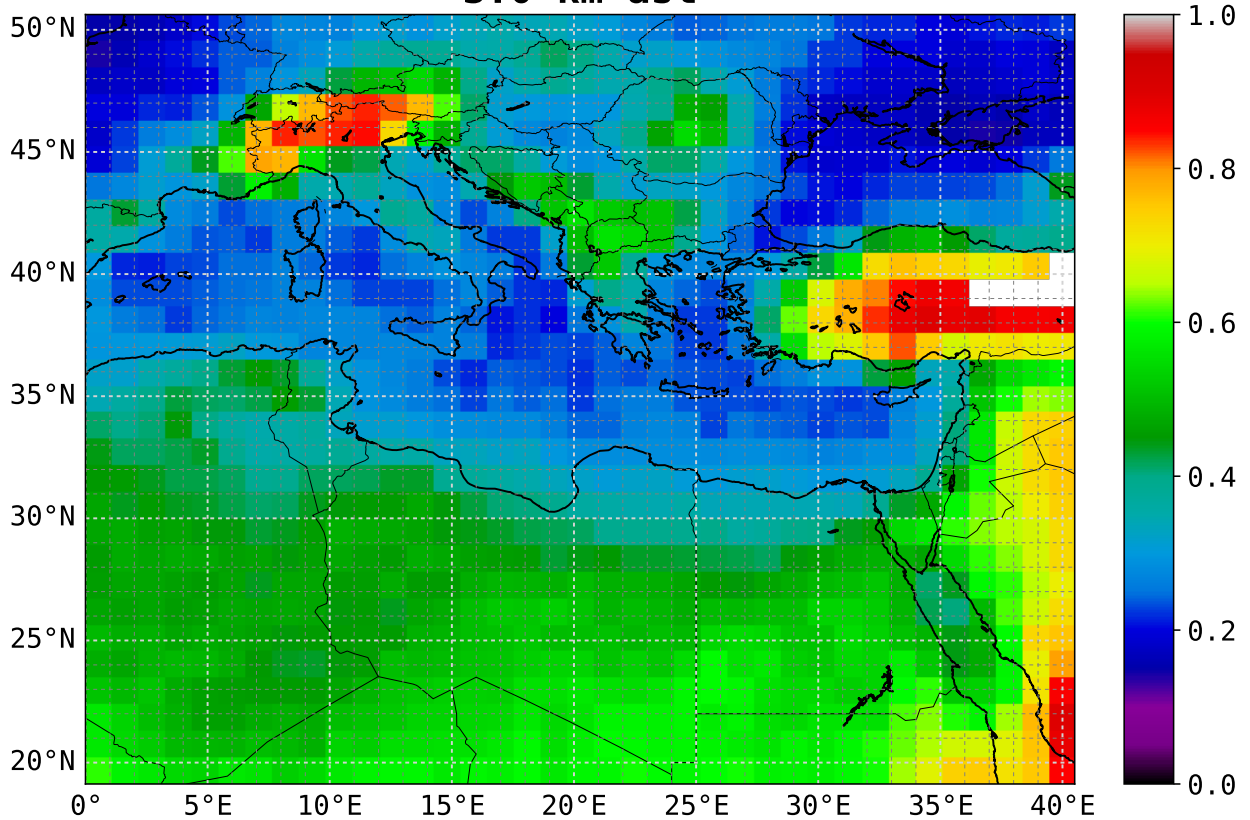
**BC > 1e-10 12 UTC
2.5 km asl**



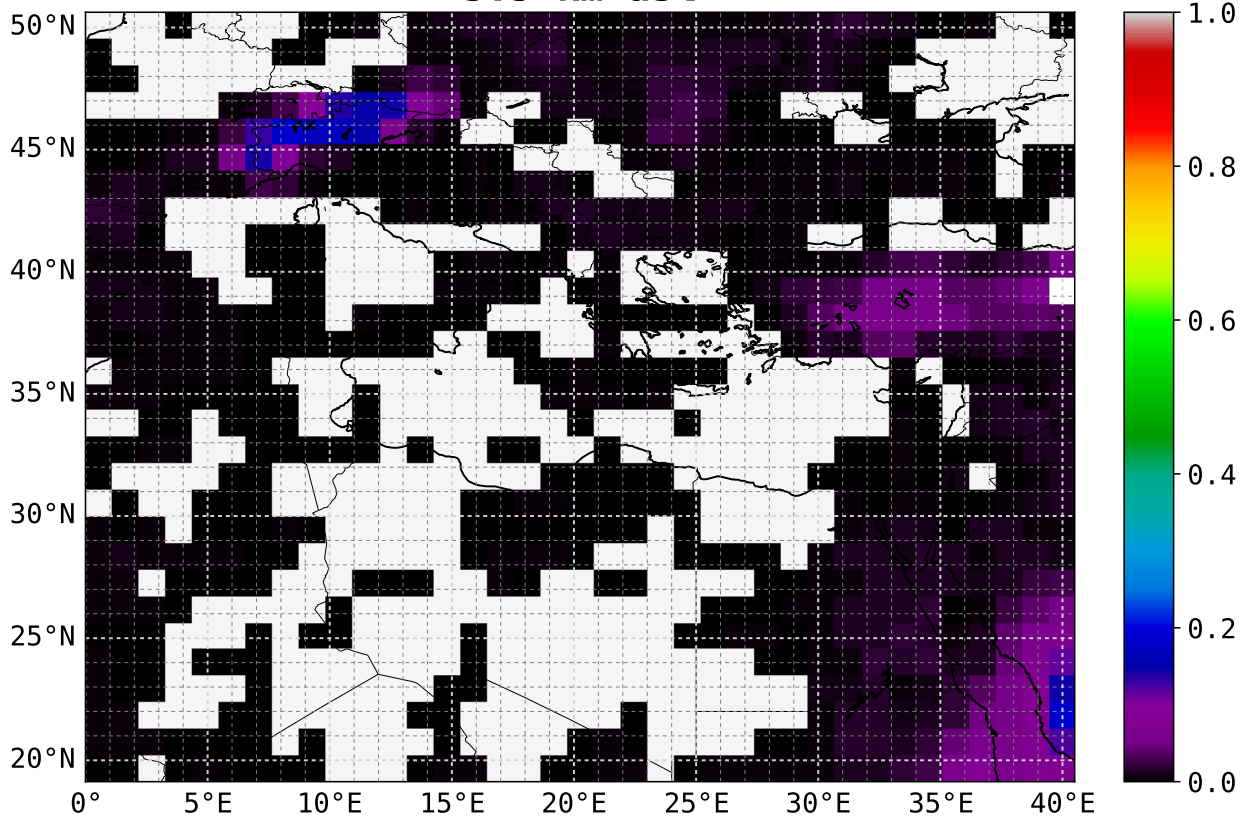
**BC > 5e-10 12 UTC
3.0 km asl**



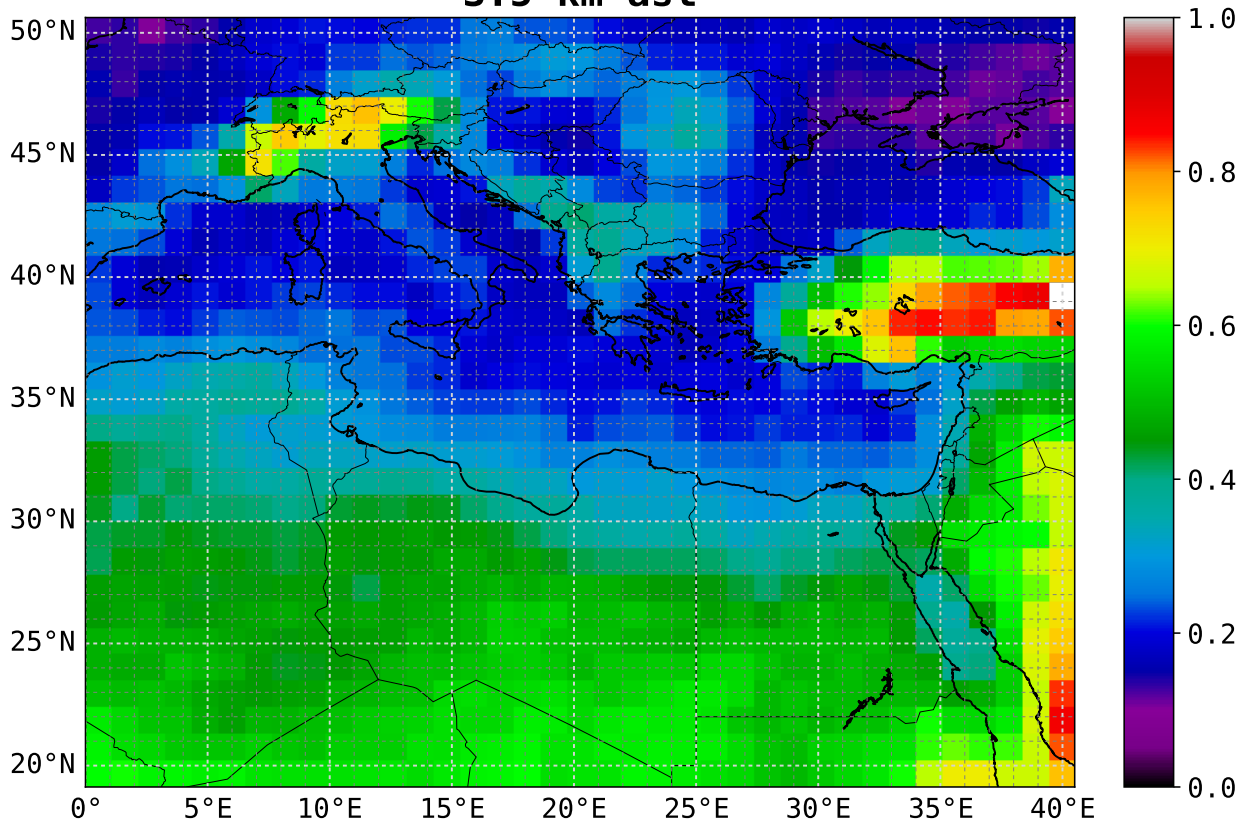
**BC > 1e-10 12 UTC
3.0 km asl**



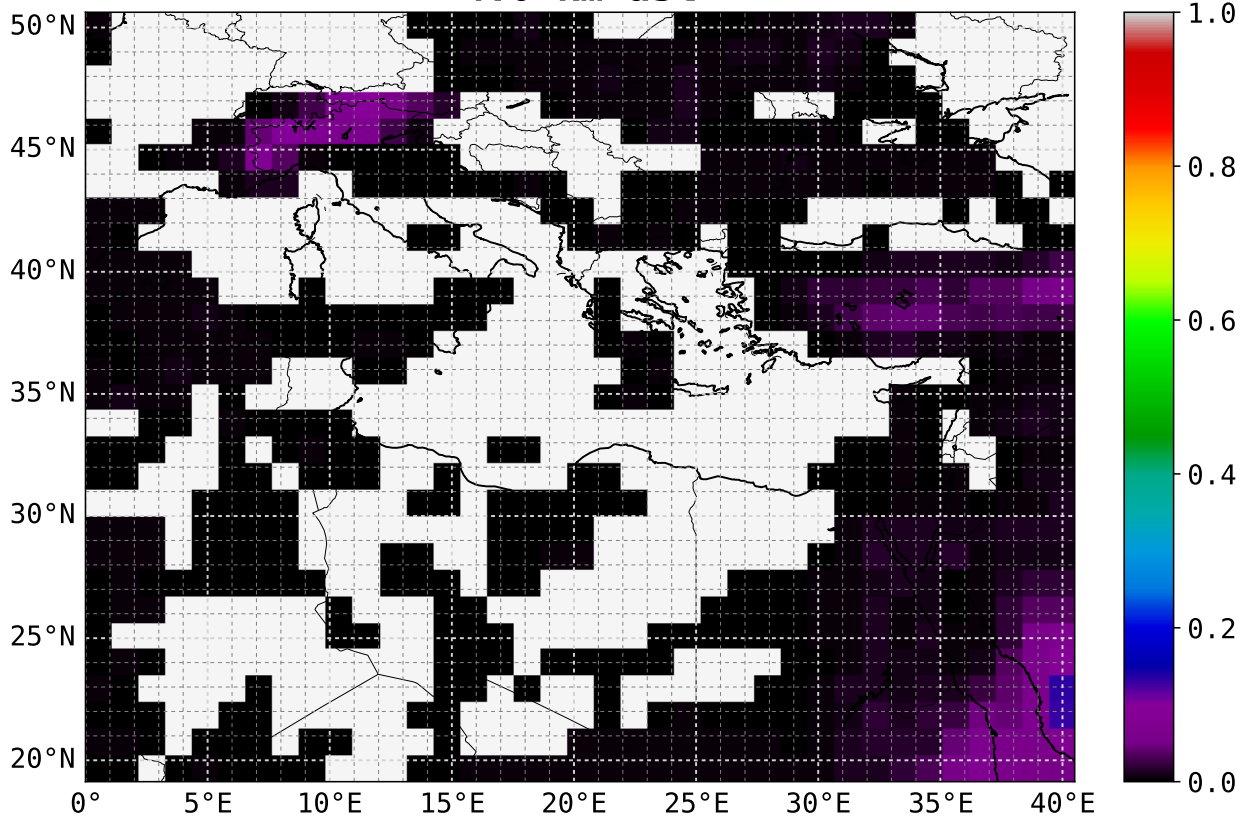
BC > 5e-10 12 UTC
3.5 km asl



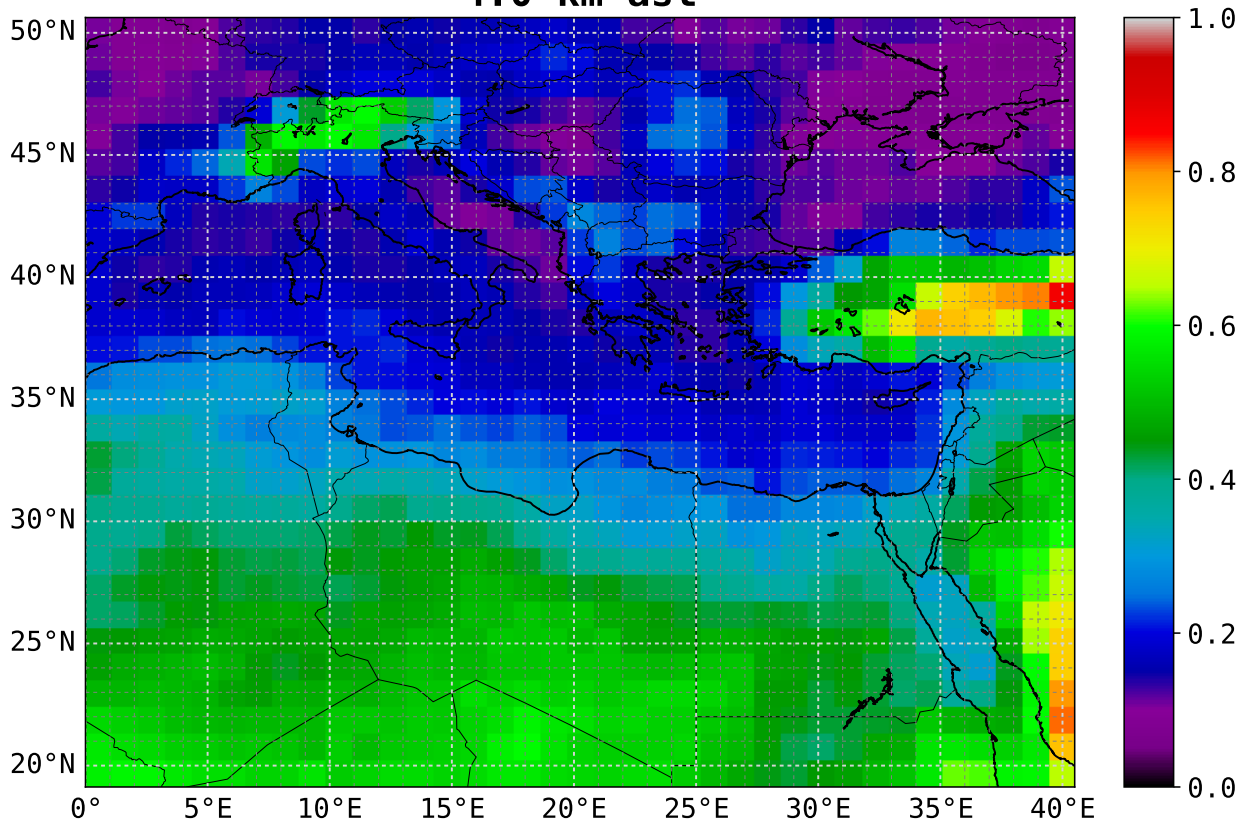
BC > 1e-10 12 UTC
3.5 km asl



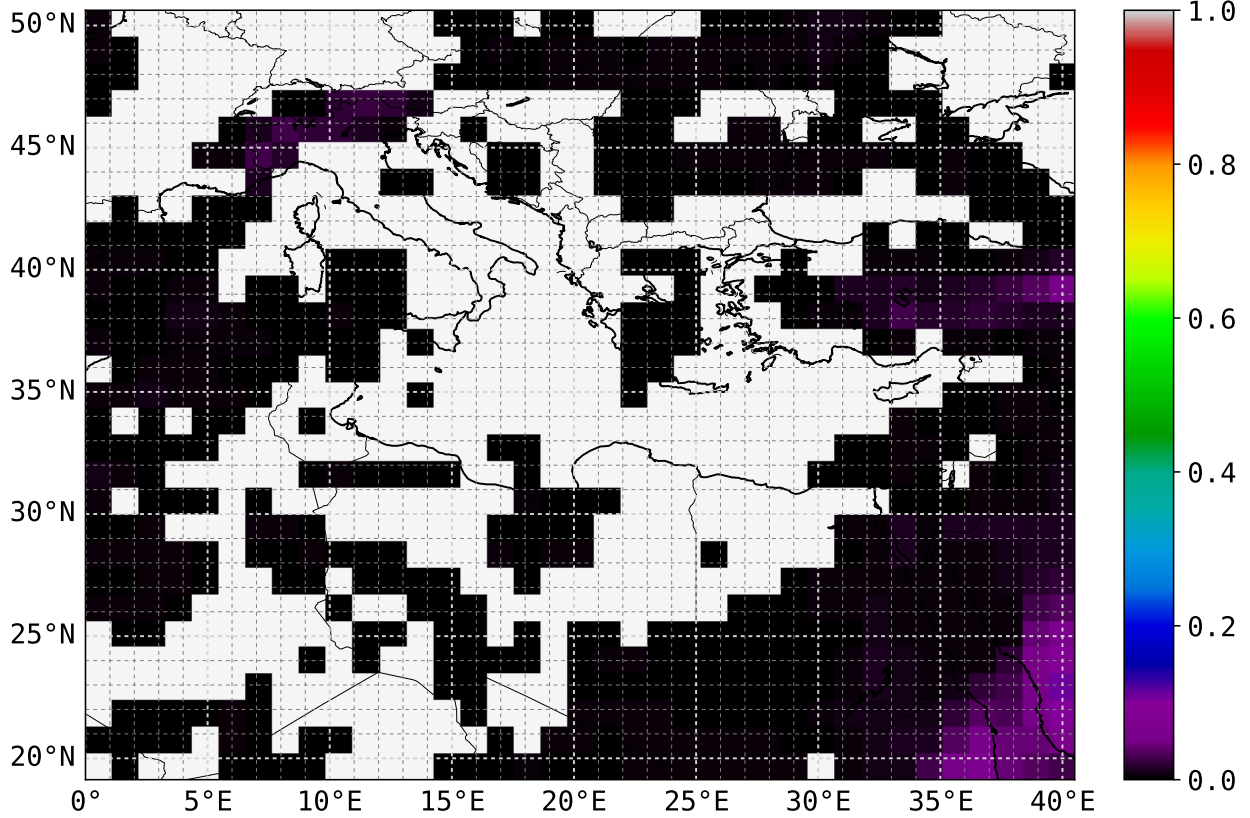
BC > 5e-10 12 UTC
4.0 km asl



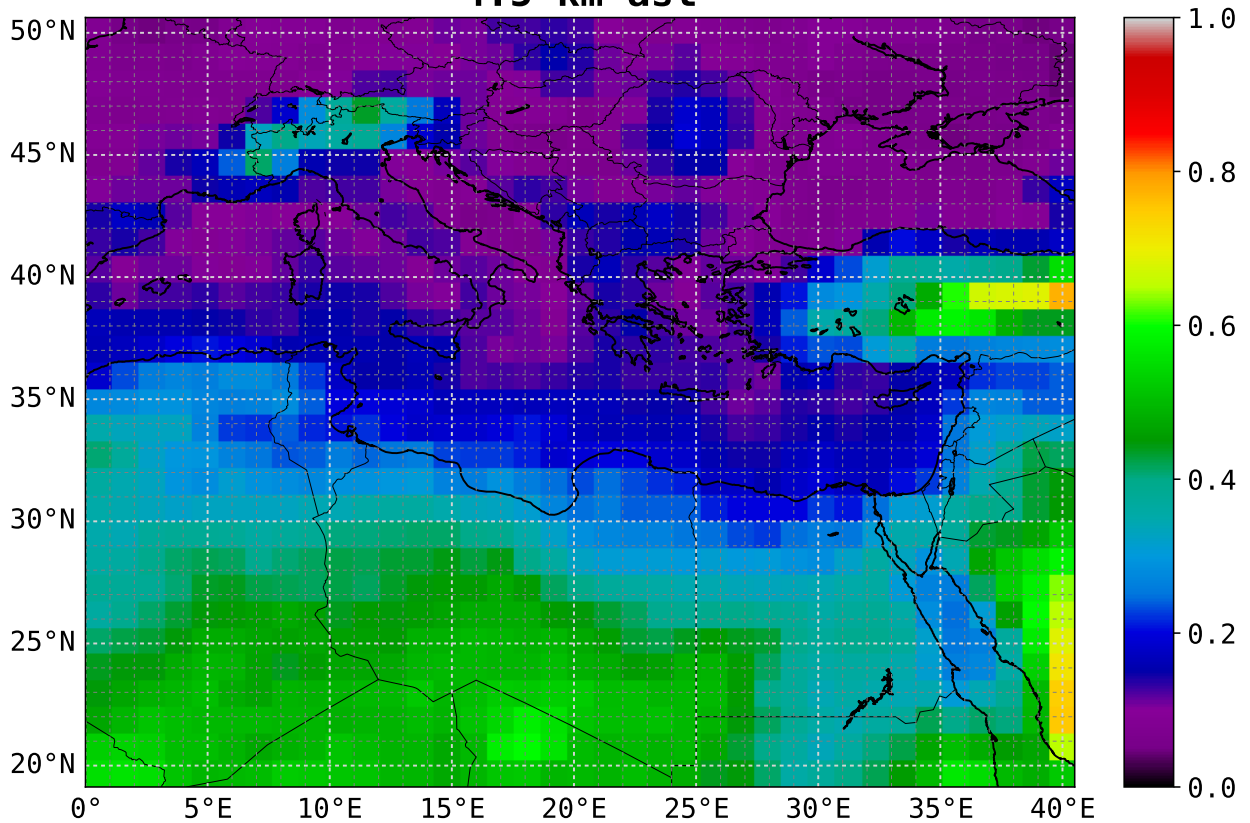
BC > 1e-10 12 UTC
4.0 km asl



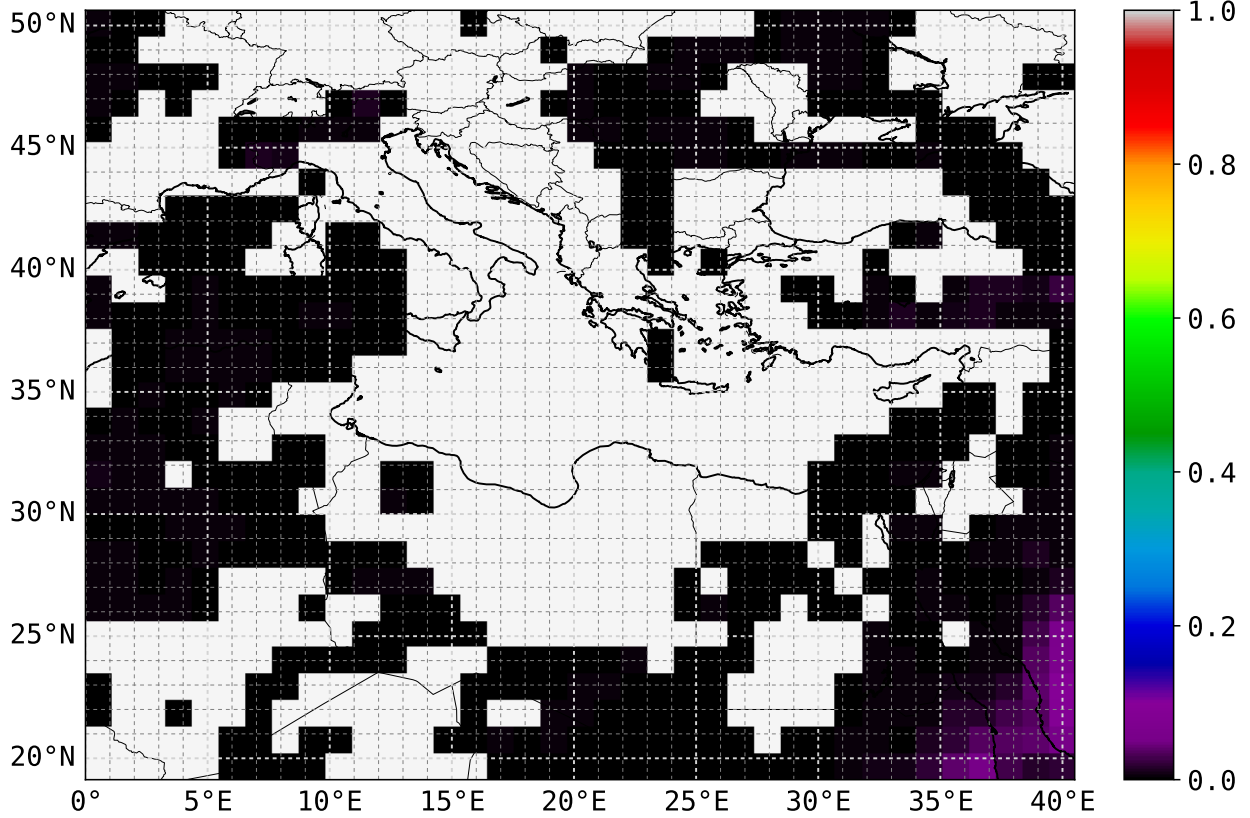
BC > 5e-10 12 UTC
4.5 km asl



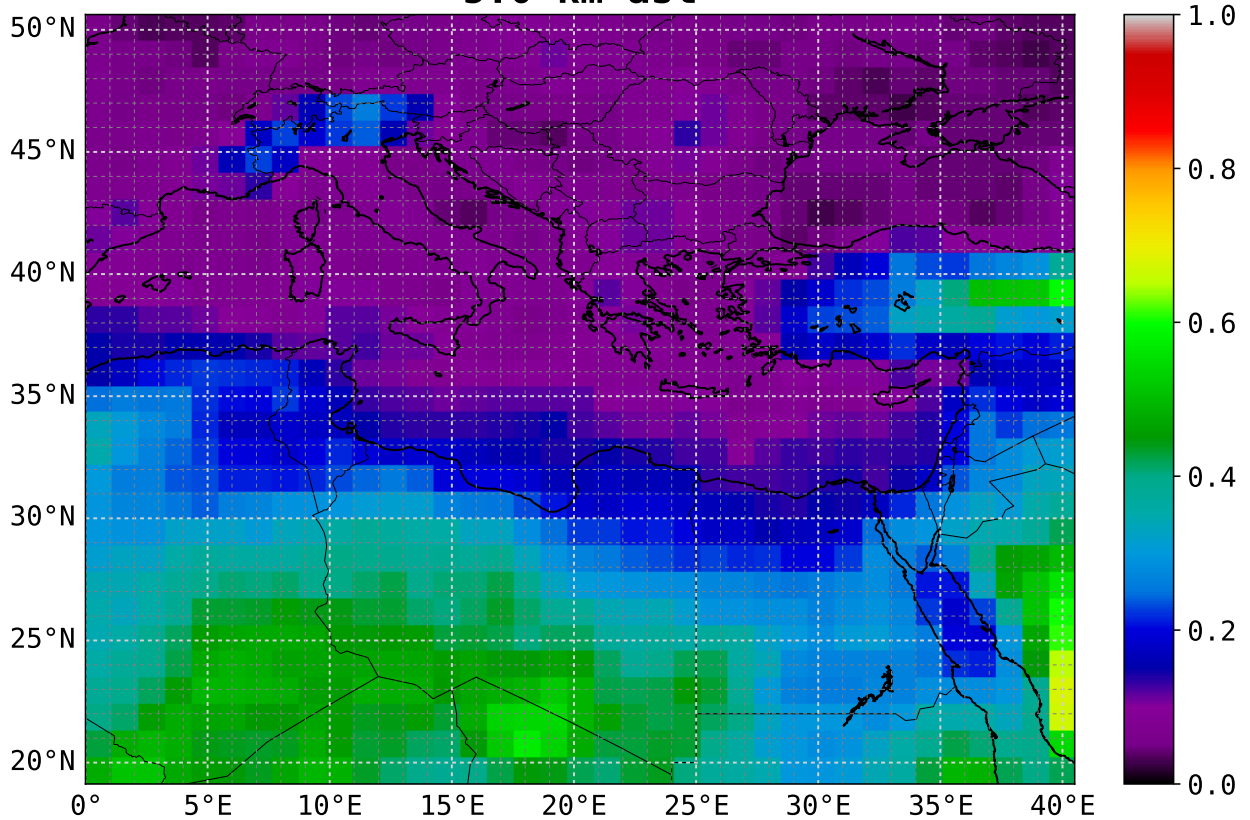
BC > 1e-10 12 UTC
4.5 km asl



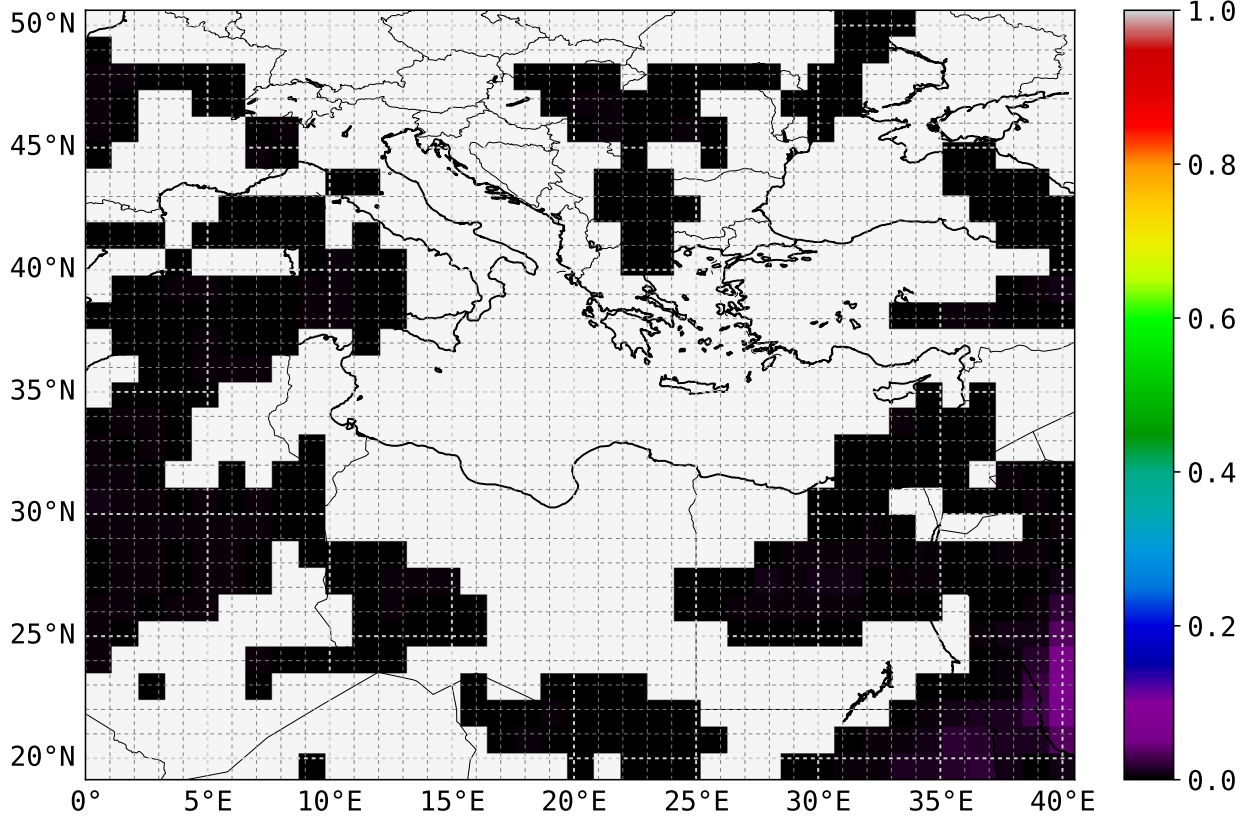
**BC > 5e-10 12 UTC
5.0 km asl**



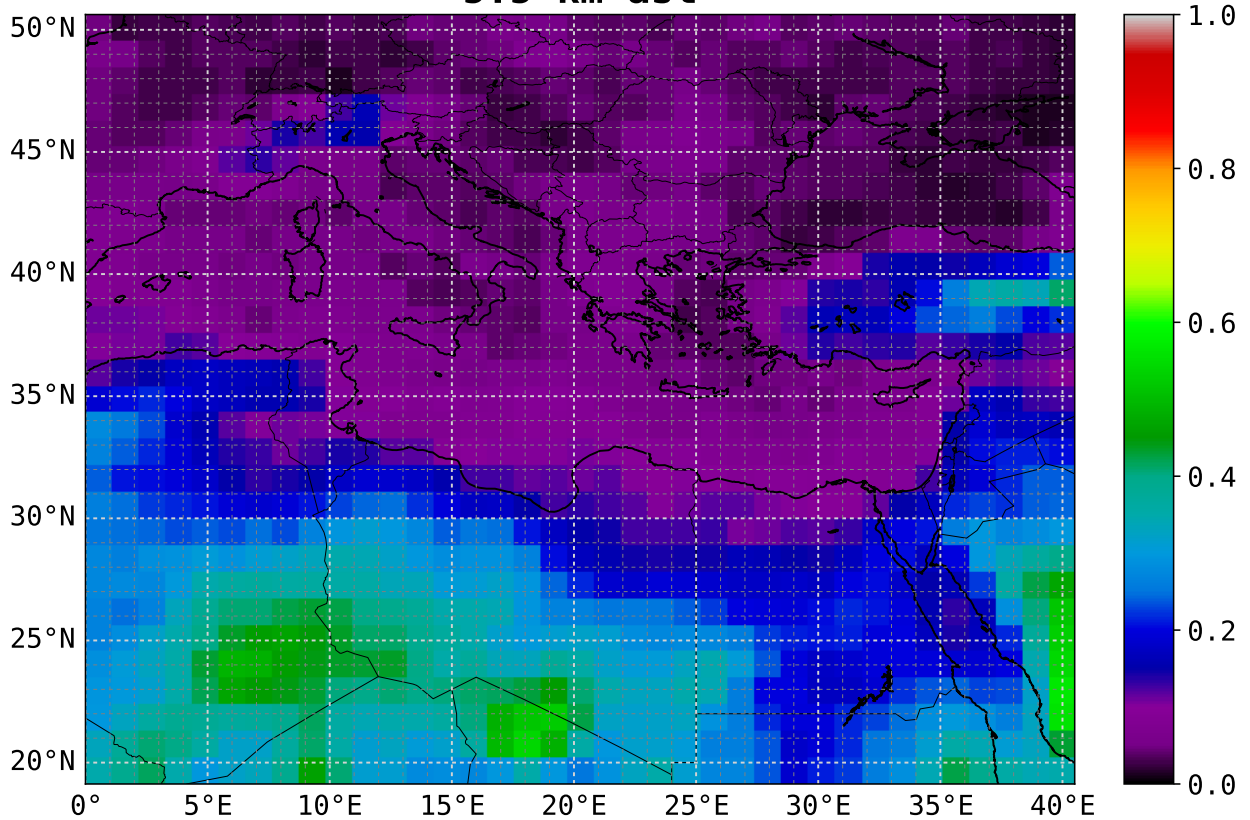
**BC > 1e-10 12 UTC
5.0 km asl**



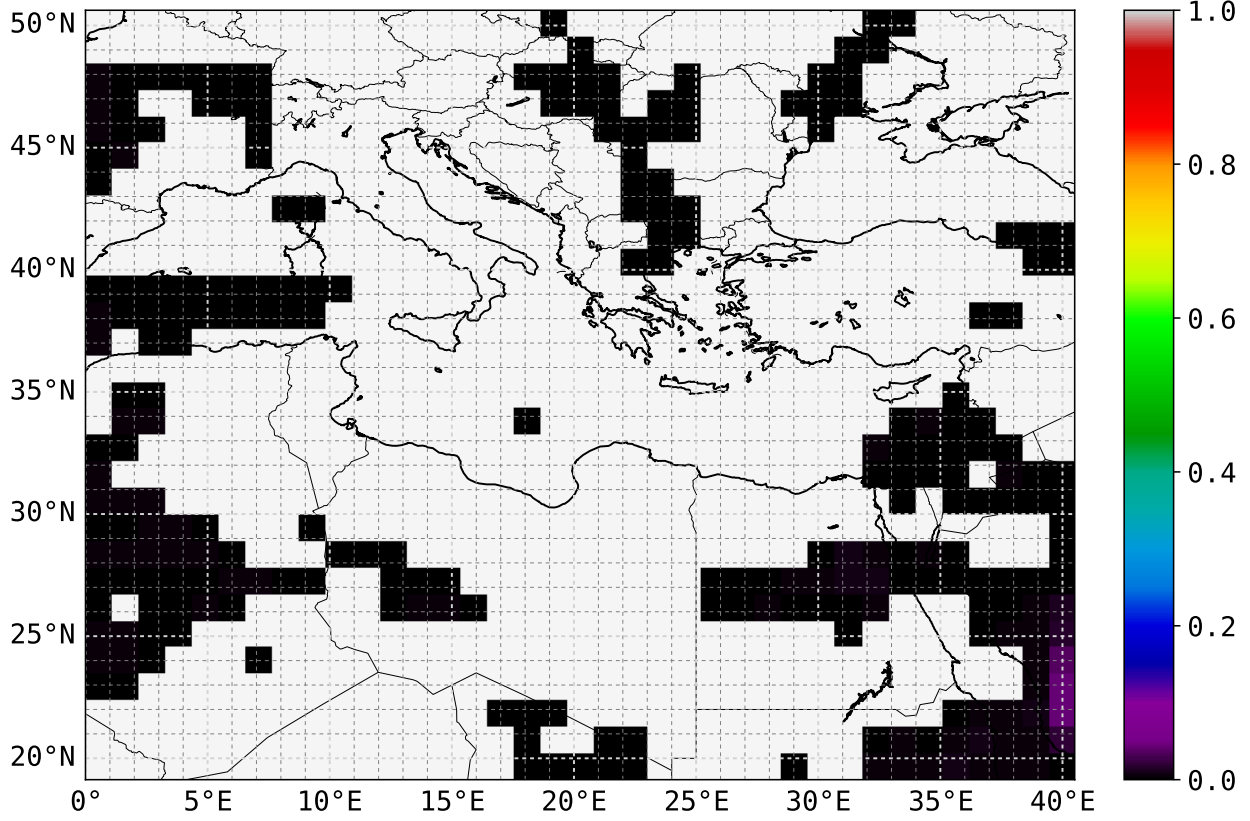
BC > 5e-10 12 UTC
5.5 km asl



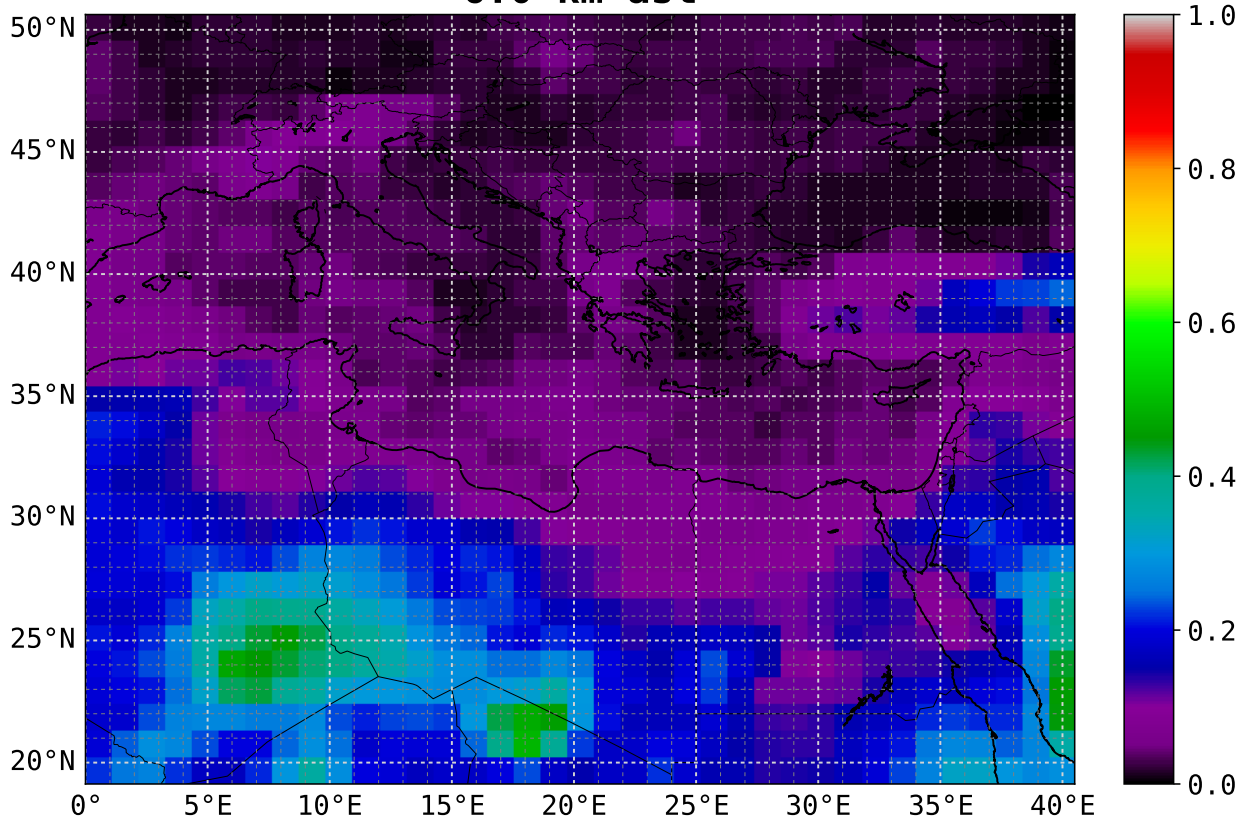
BC > 1e-10 12 UTC
5.5 km asl



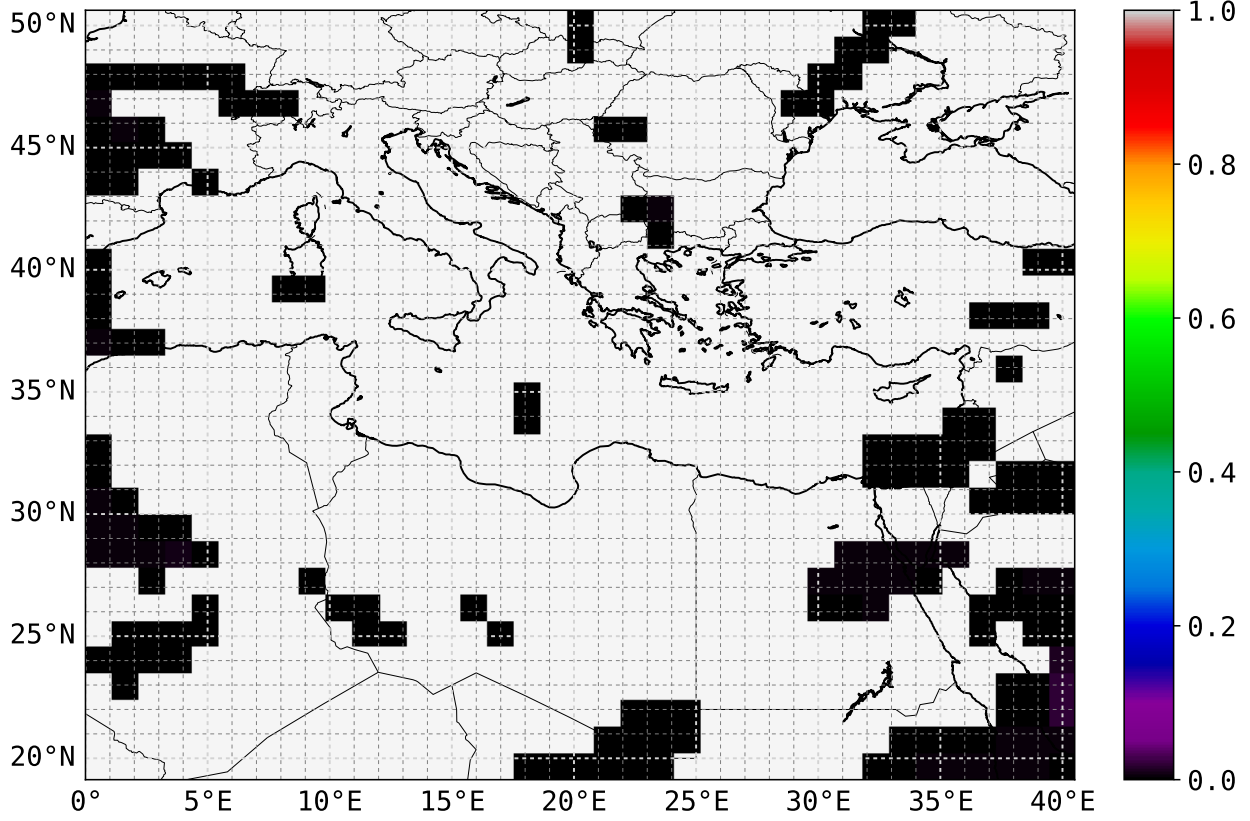
**BC > 5e-10 12 UTC
6.0 km asl**



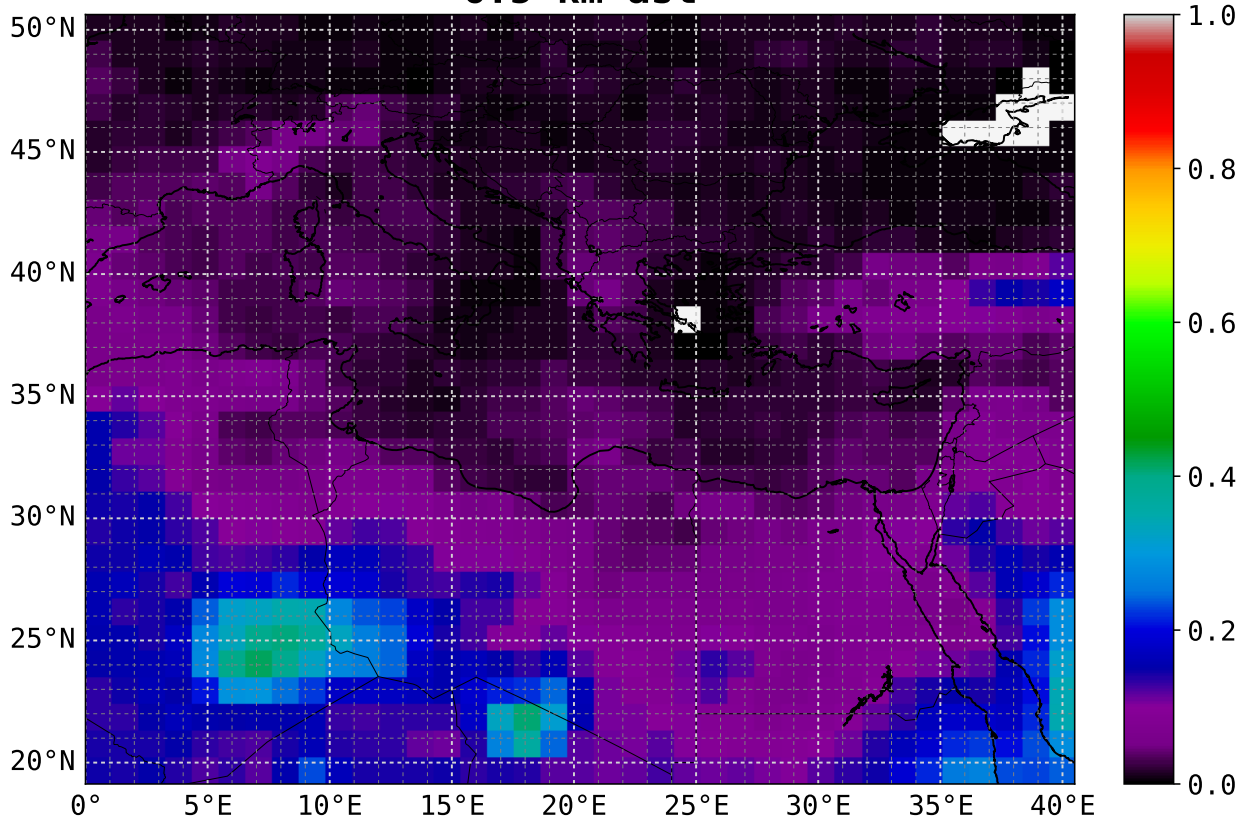
**BC > 1e-10 12 UTC
6.0 km asl**



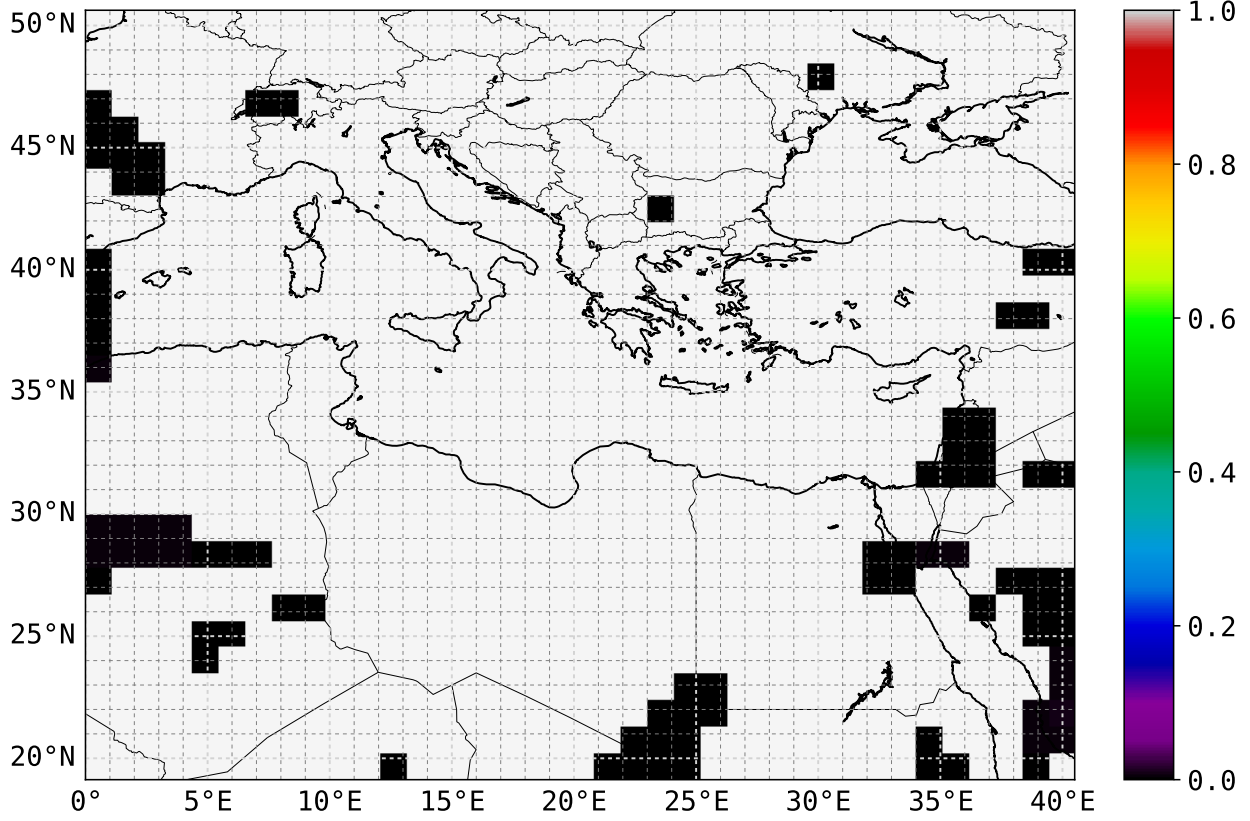
**BC > 5e-10 12 UTC
6.5 km asl**



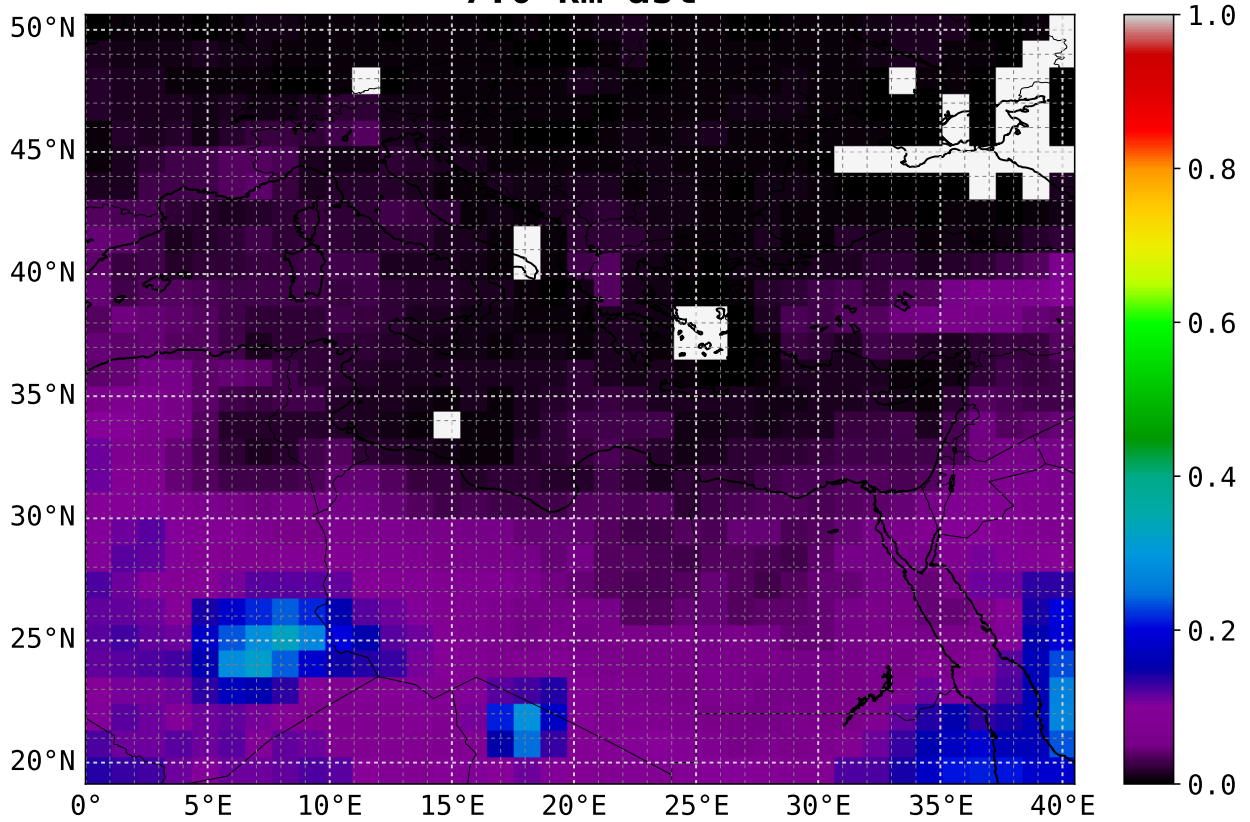
**BC > 1e-10 12 UTC
6.5 km asl**



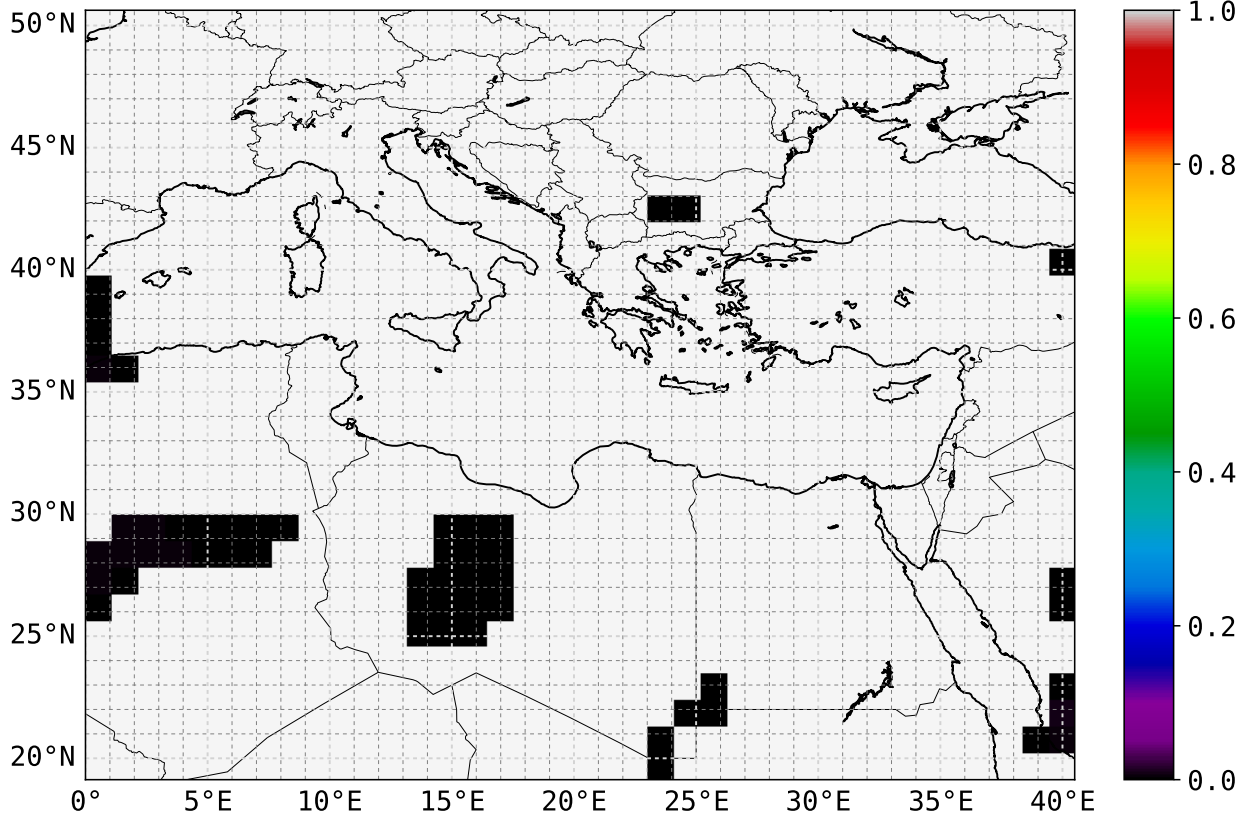
**BC > 5e-10 12 UTC
7.0 km asl**



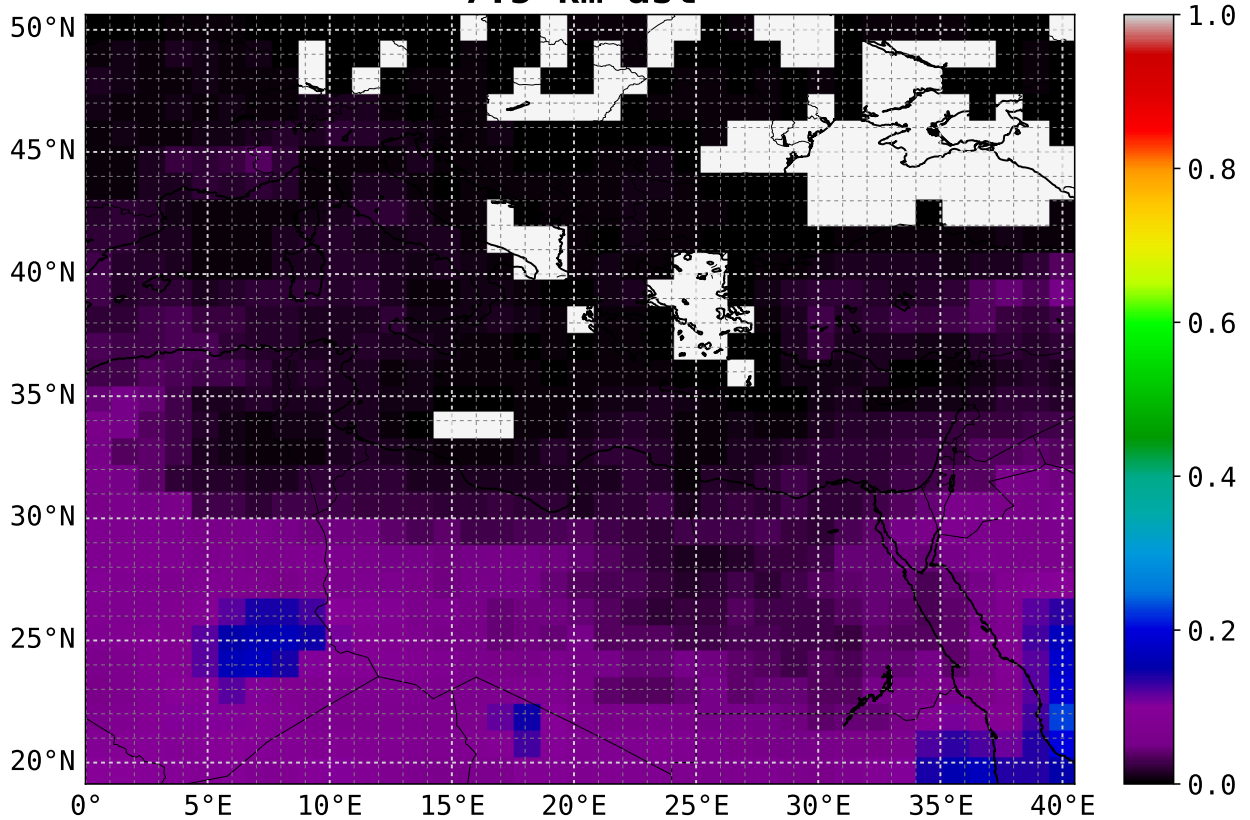
**BC > 1e-10 12 UTC
7.0 km asl**



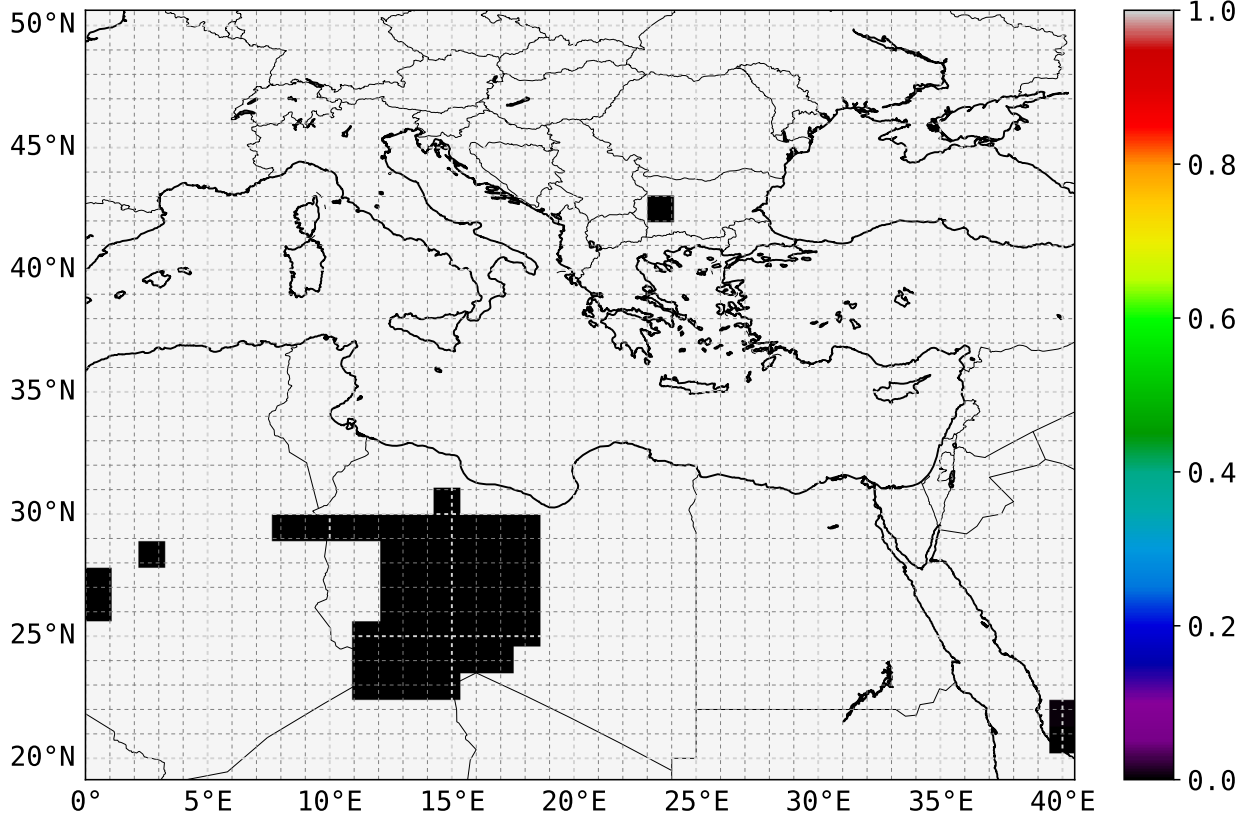
**BC > 5e-10 12 UTC
7.5 km asl**



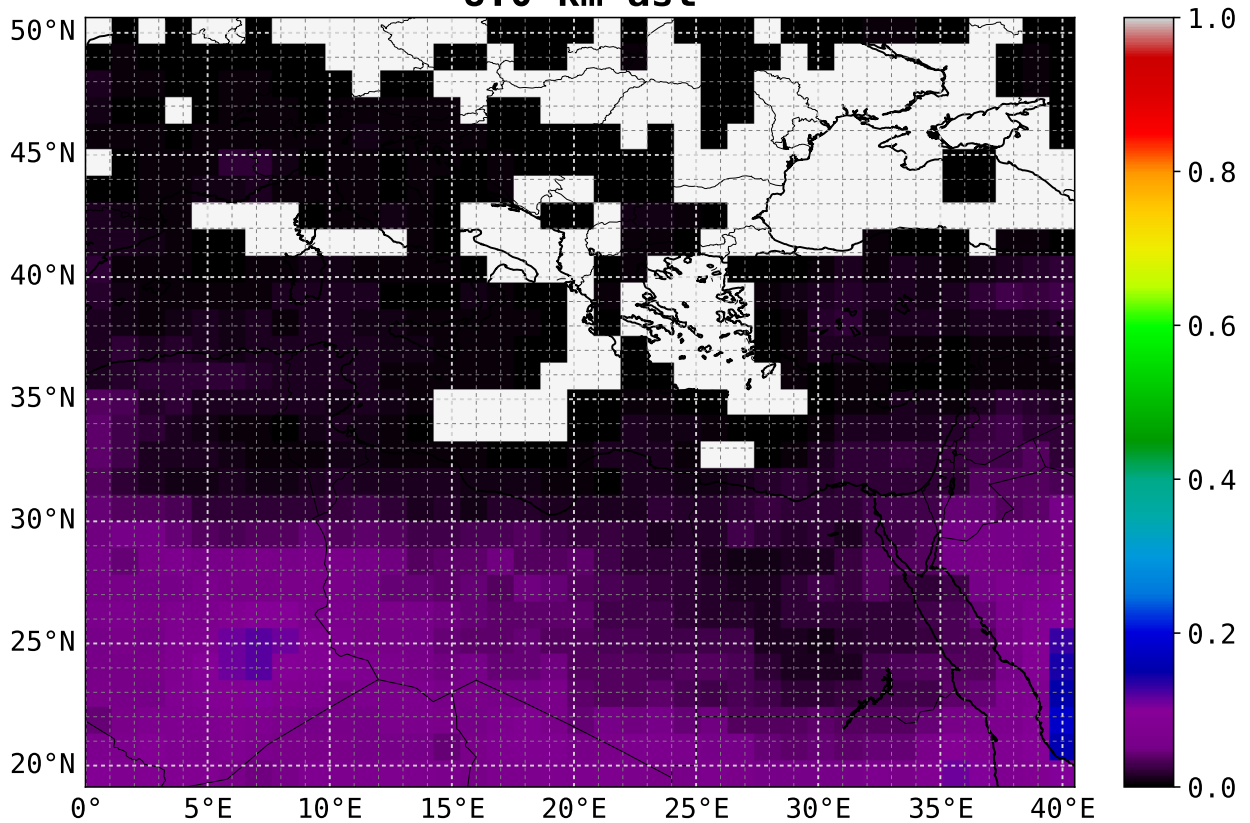
**BC > 1e-10 12 UTC
7.5 km asl**



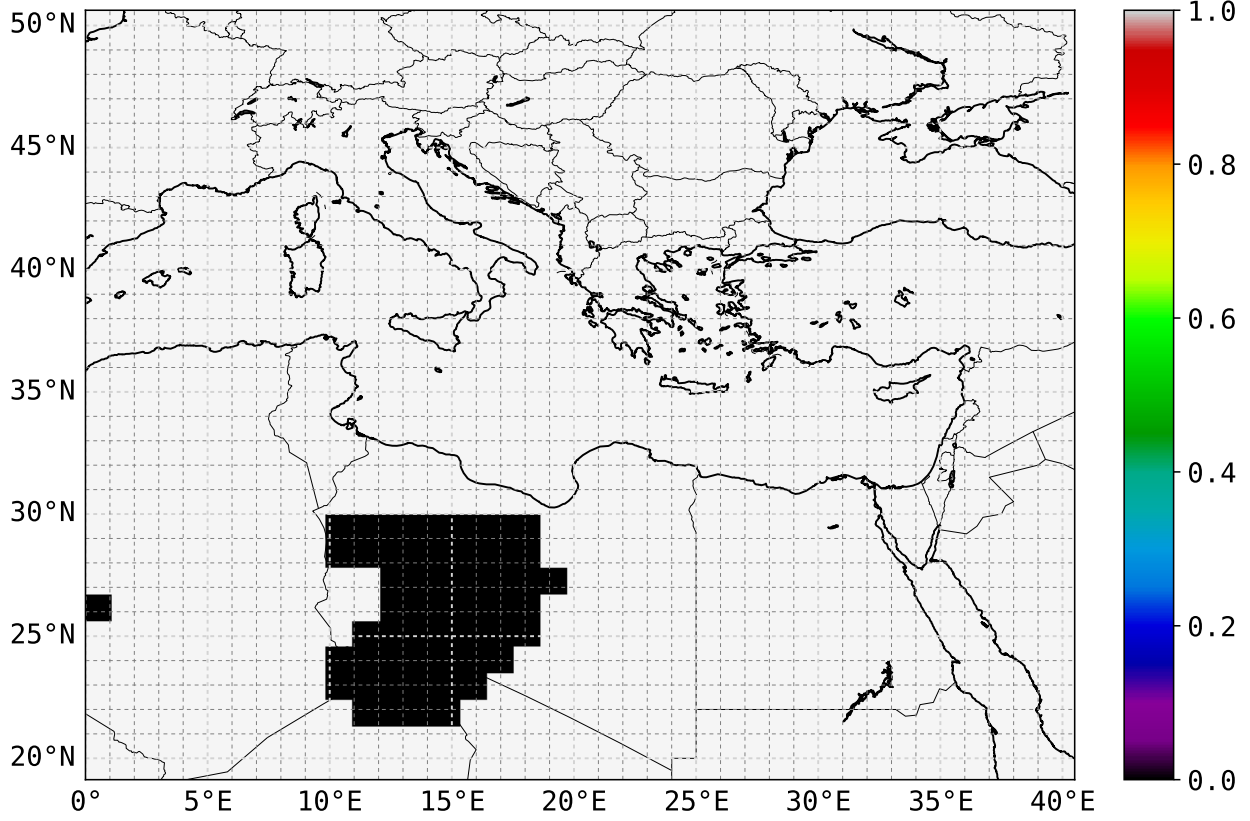
**BC > 5e-10 12 UTC
8.0 km asl**



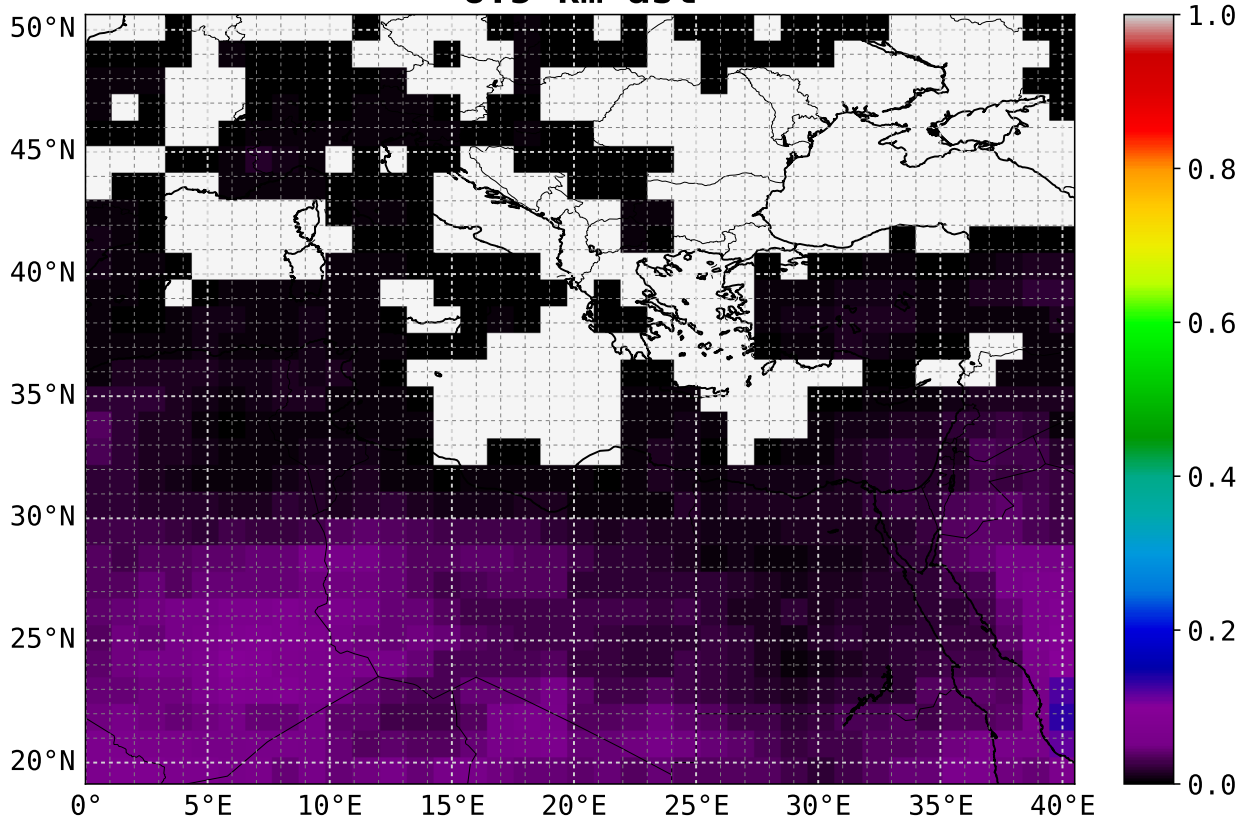
**BC > 1e-10 12 UTC
8.0 km asl**



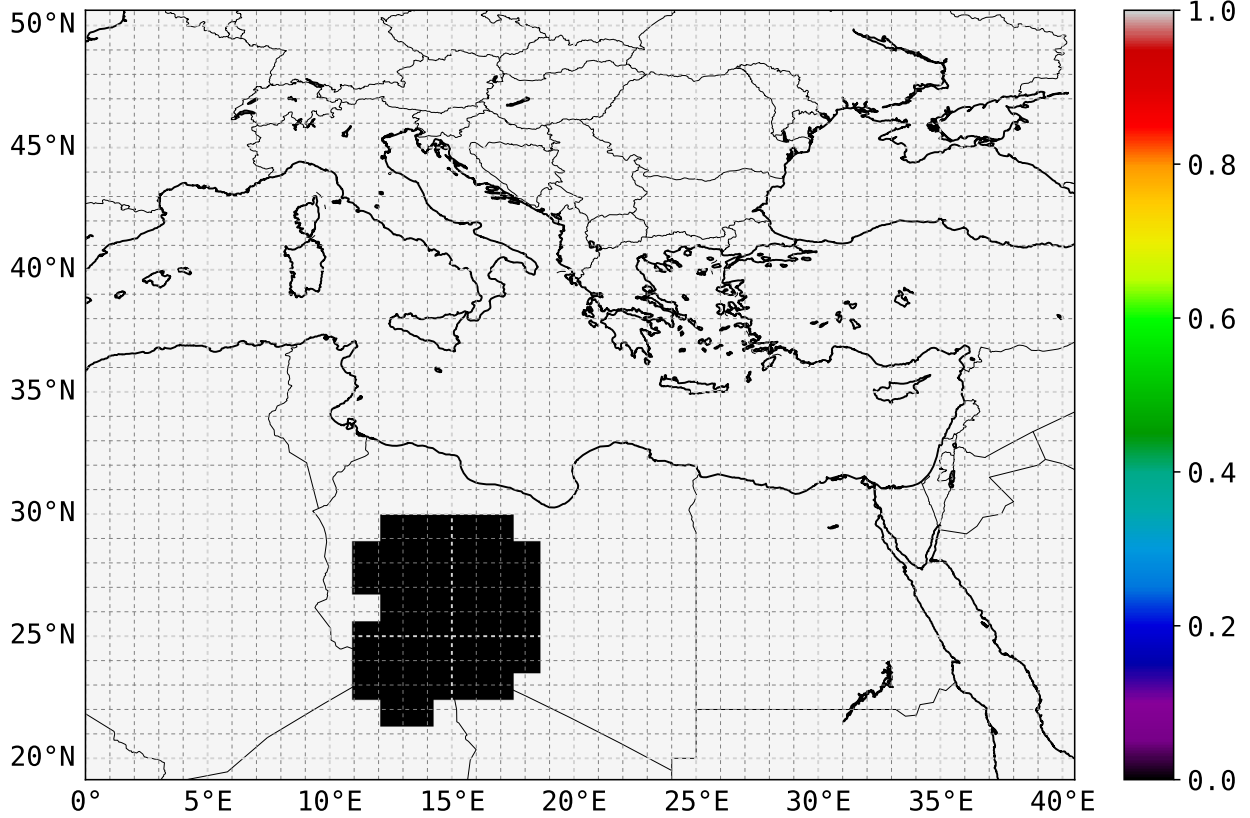
**BC > 5e-10 12 UTC
8.5 km asl**



**BC > 1e-10 12 UTC
8.5 km asl**



**BC > 5e-10 12 UTC
9.0 km asl**



**BC > 1e-10 12 UTC
9.0 km asl**

