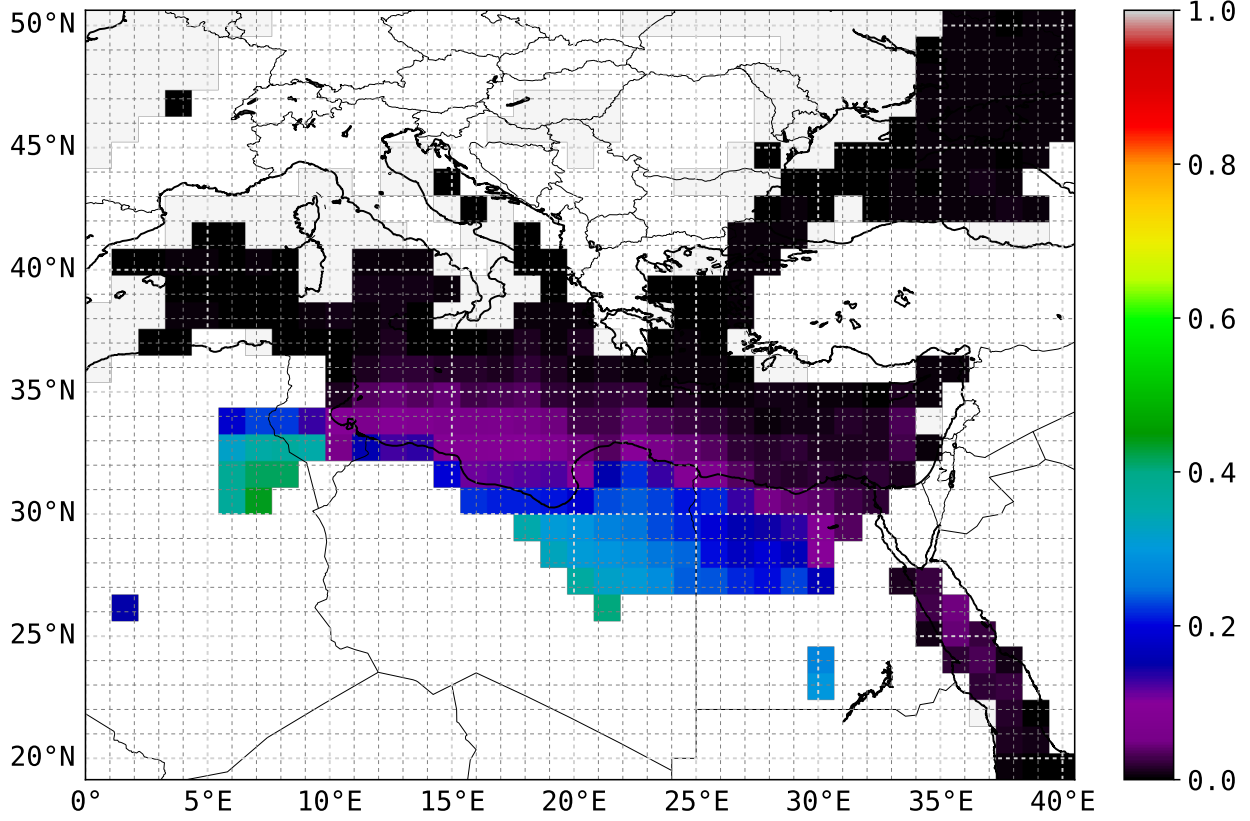
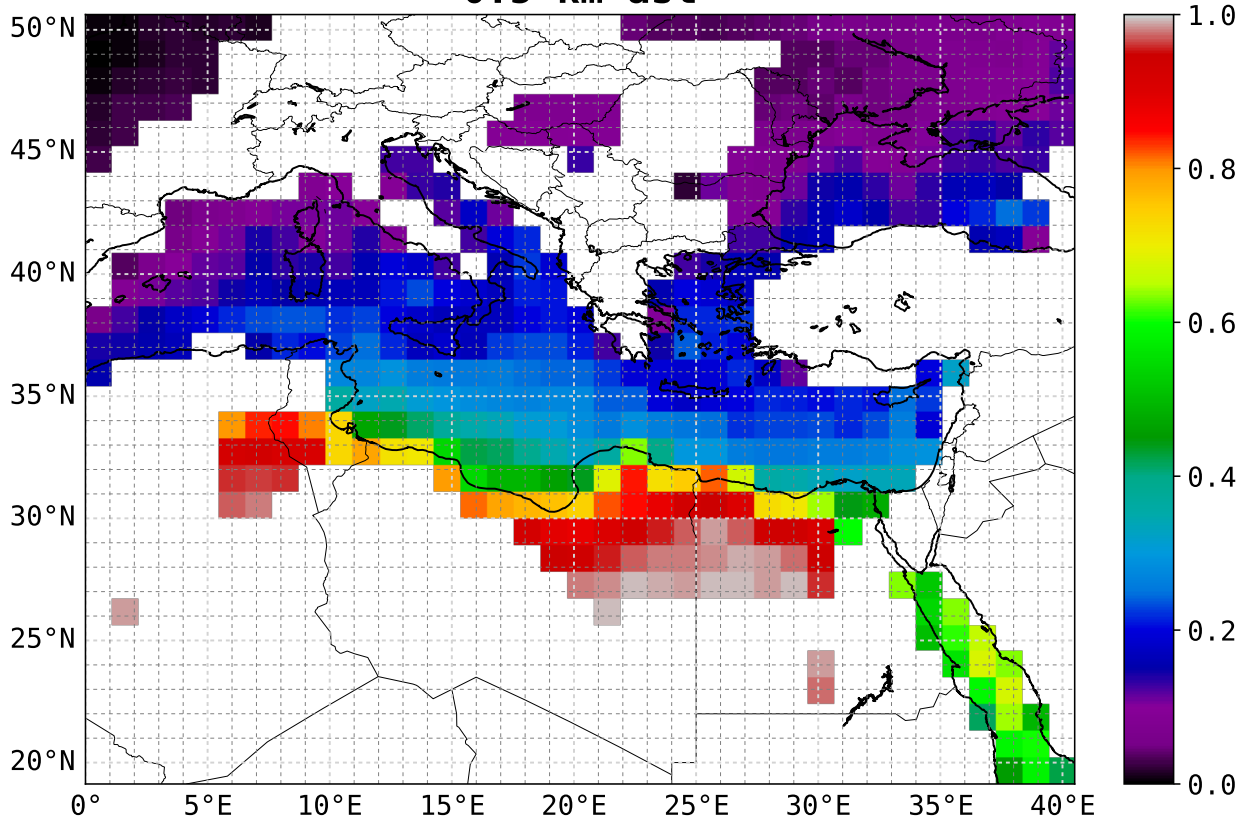


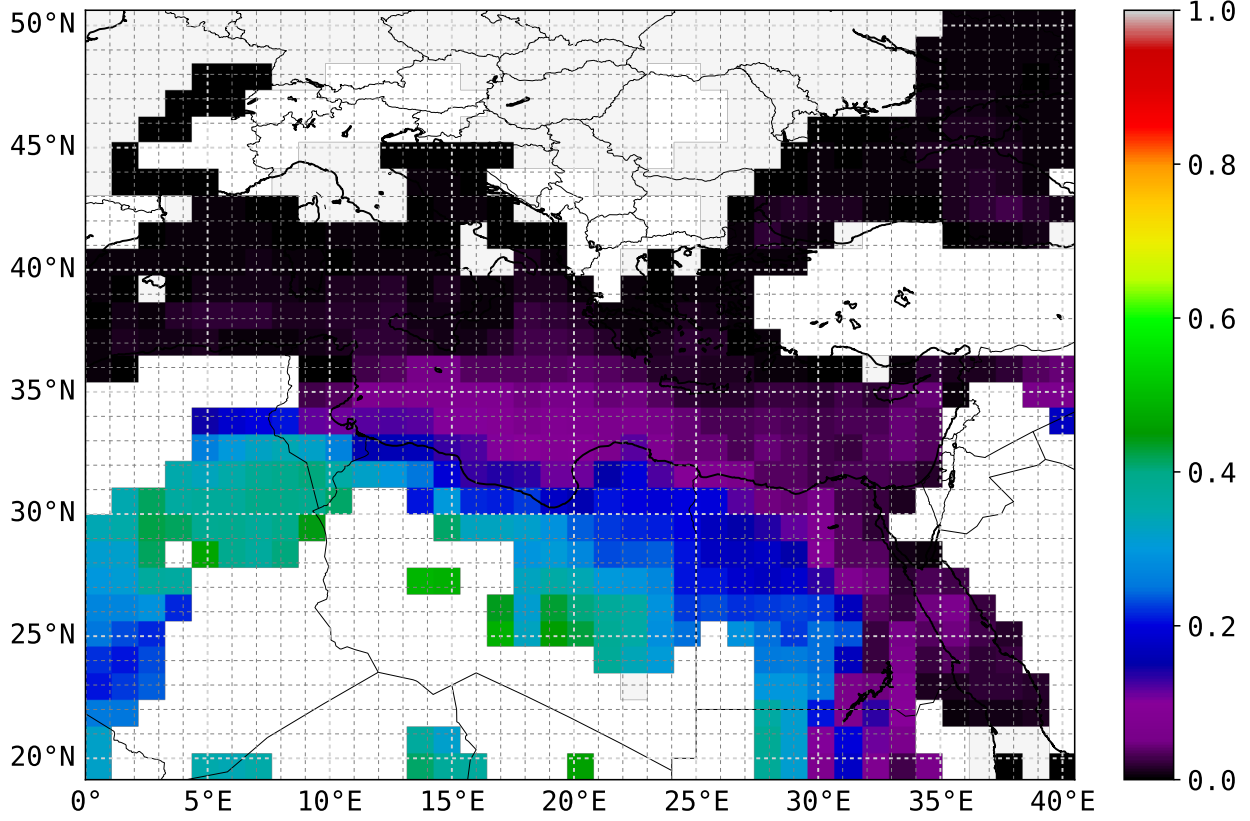
**DU > 1e-7 06 UTC  
0.5 km asl**



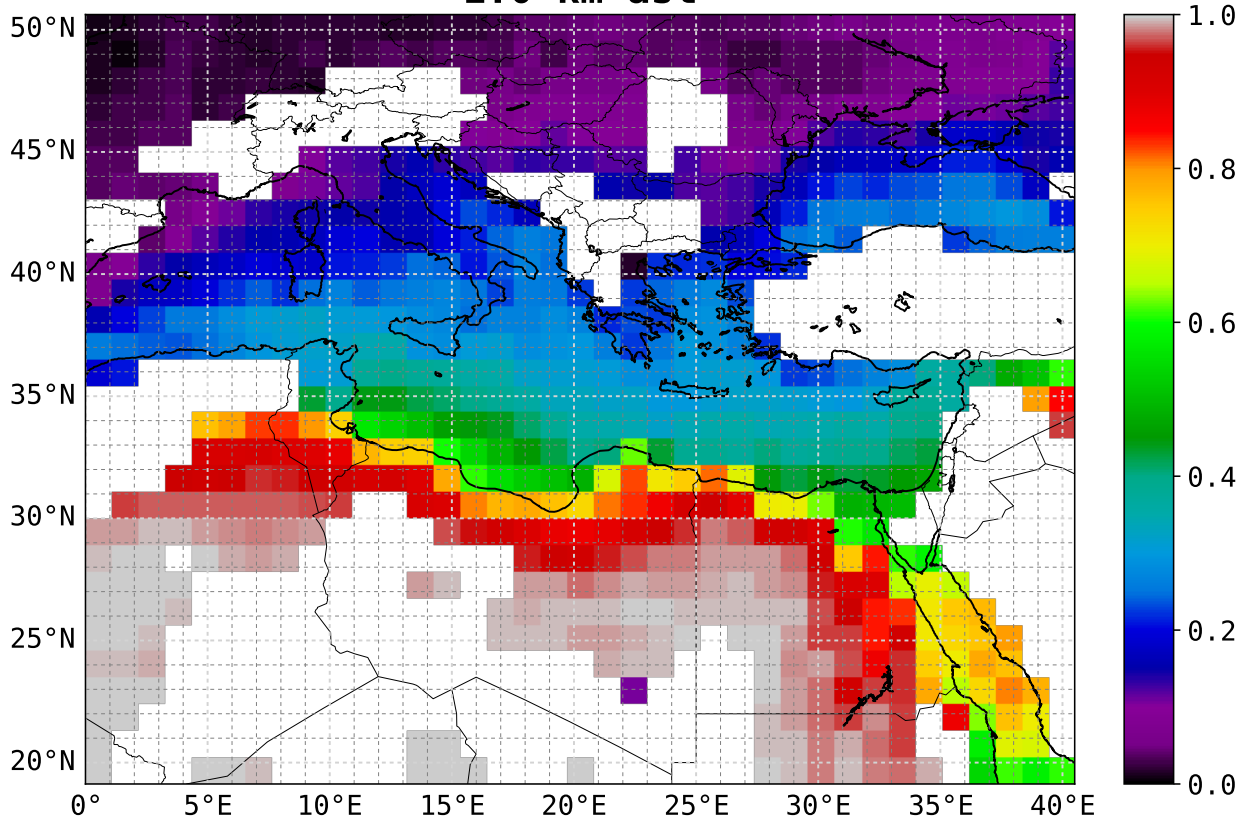
**DU > 1e-8 06 UTC  
0.5 km asl**



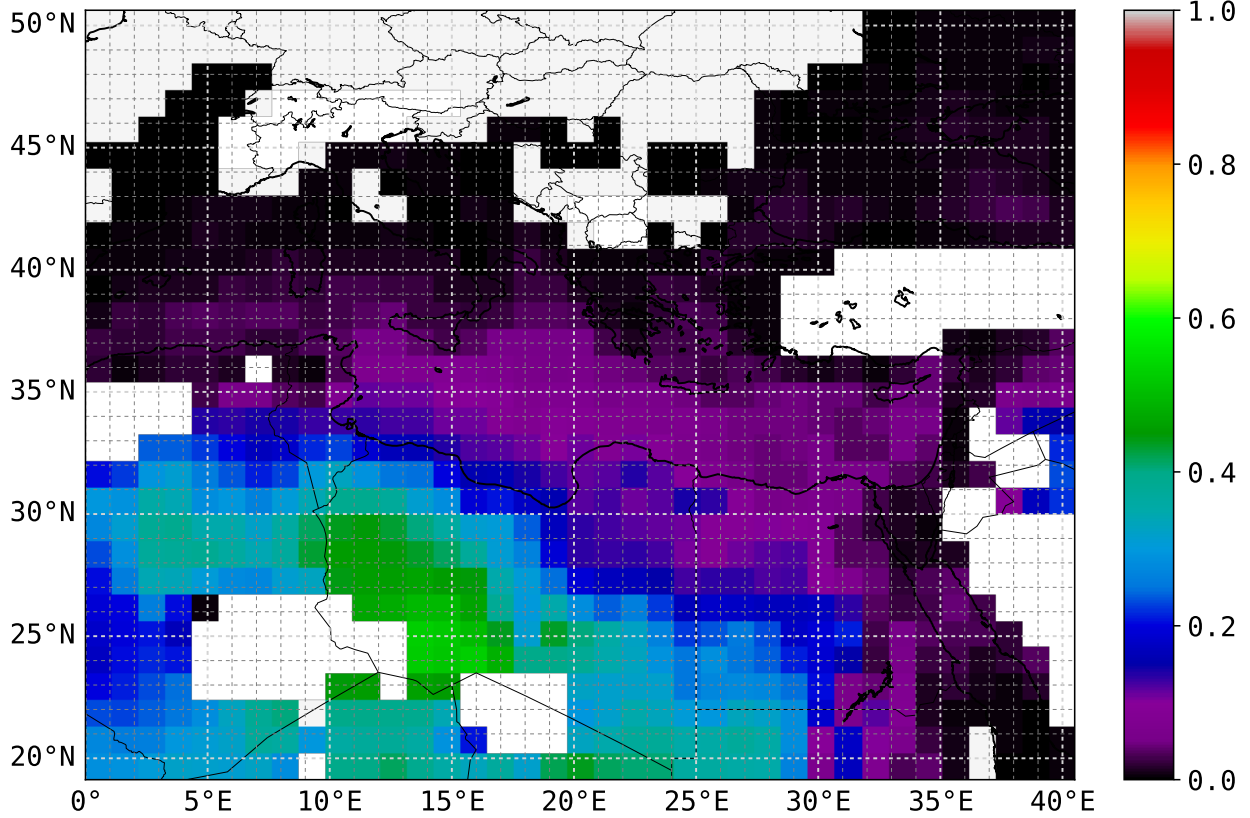
**DU > 1e-7 06 UTC**  
**1.0 km asl**



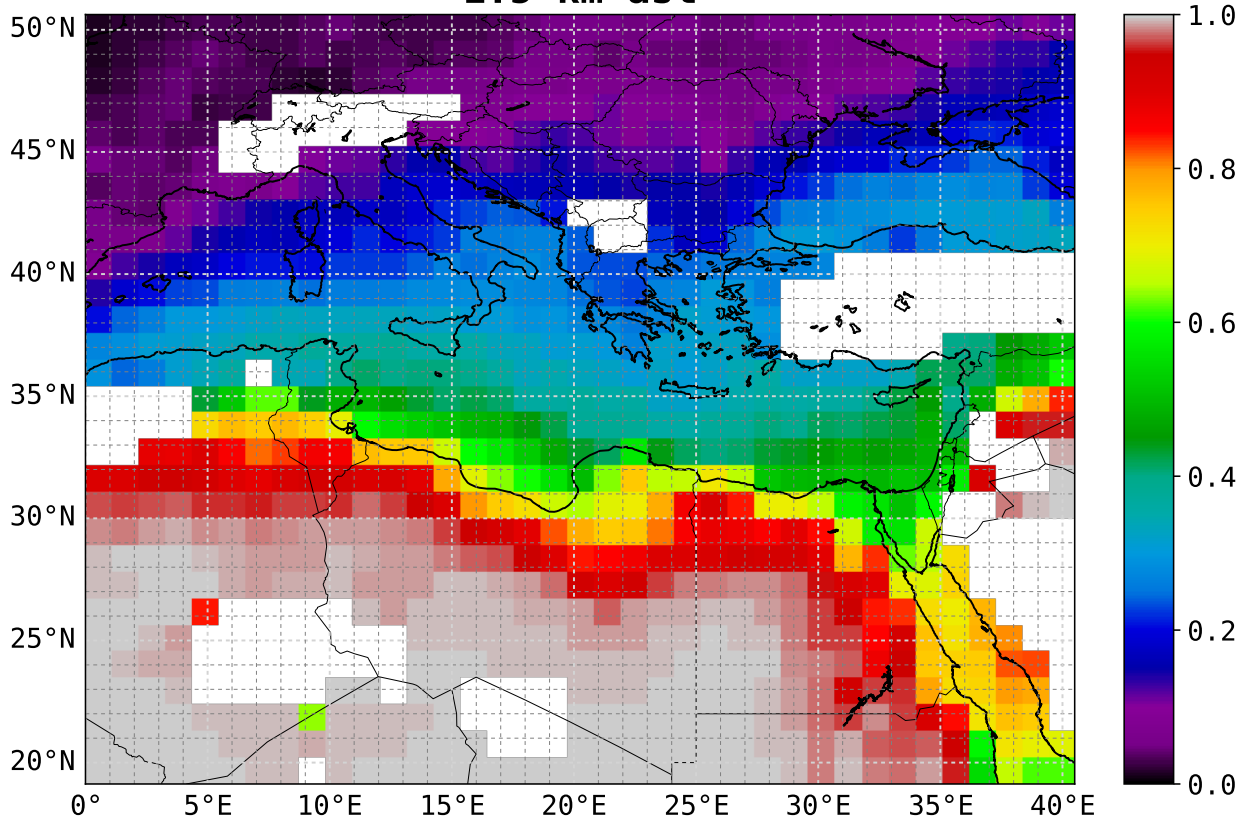
**DU > 1e-8 06 UTC**  
**1.0 km asl**



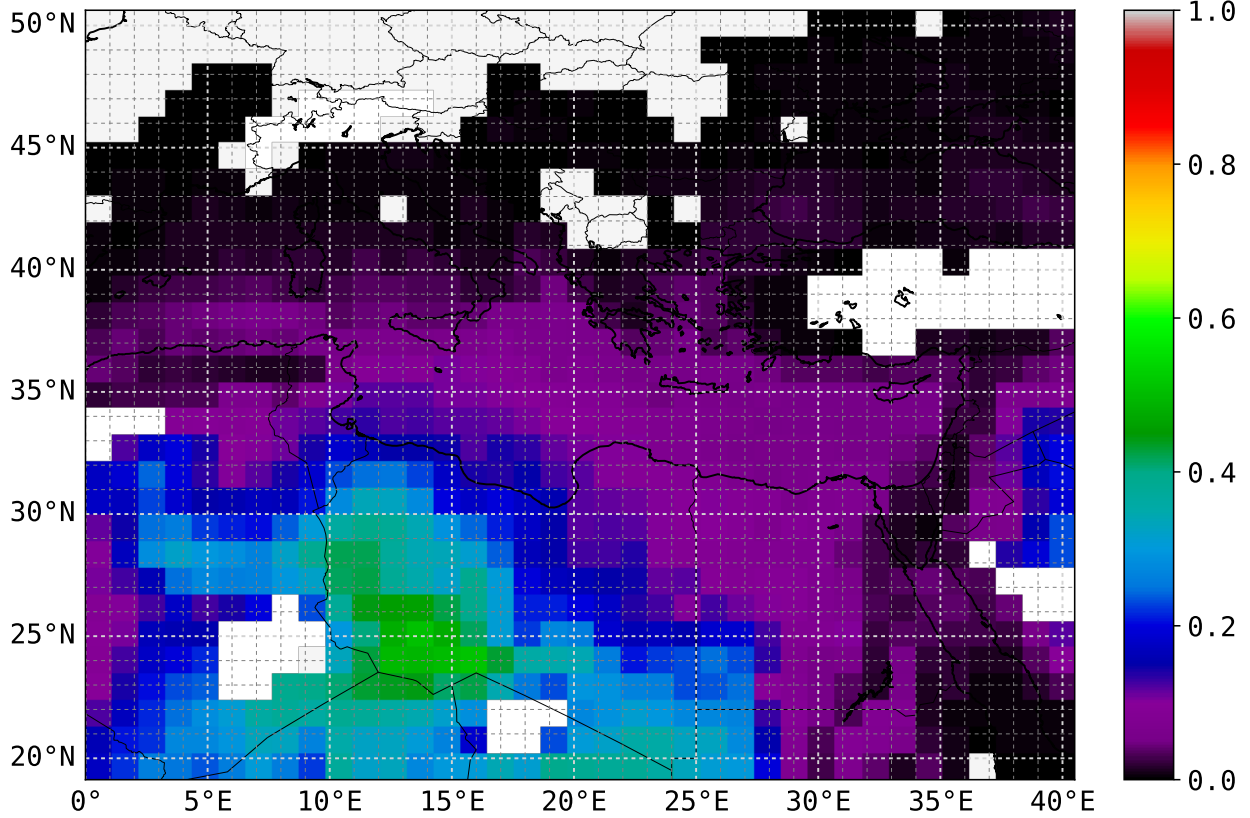
**DU > 1e-7 06 UTC  
1.5 km asl**



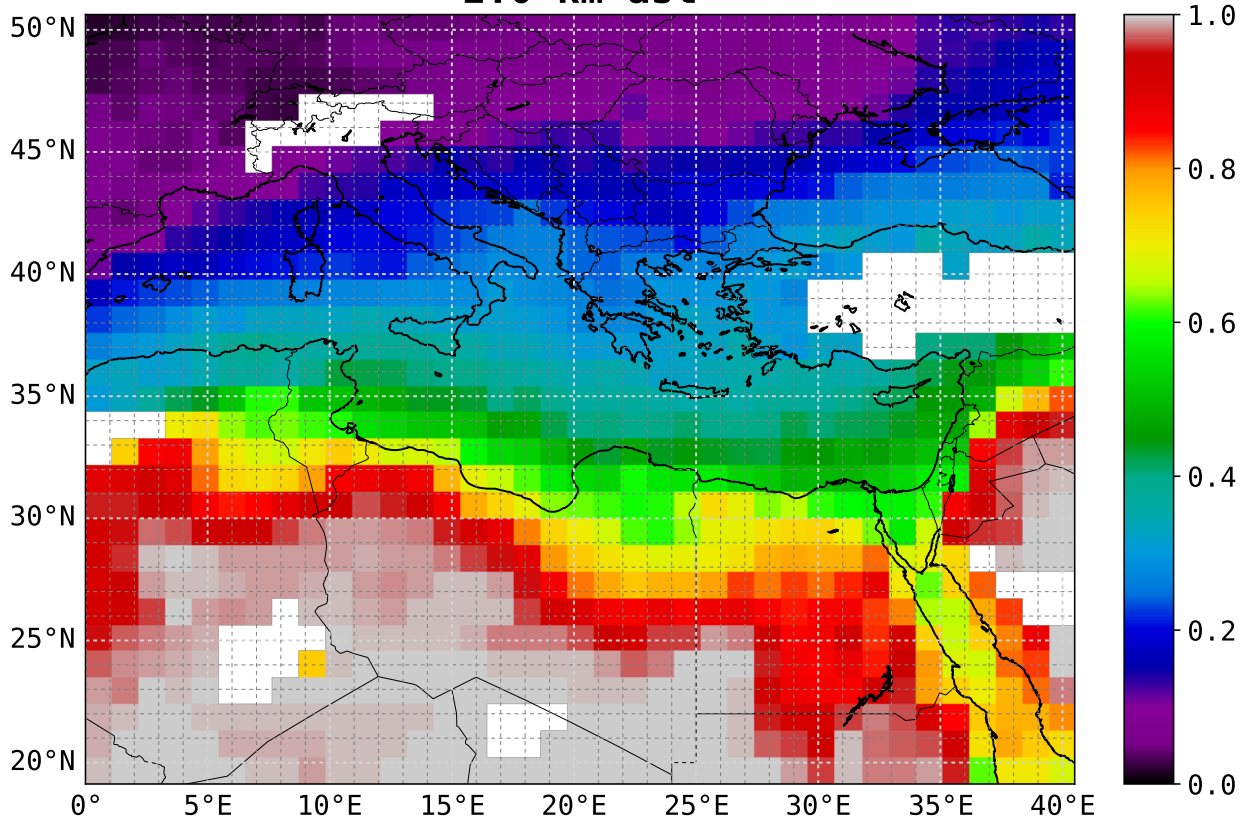
**DU > 1e-8 06 UTC  
1.5 km asl**



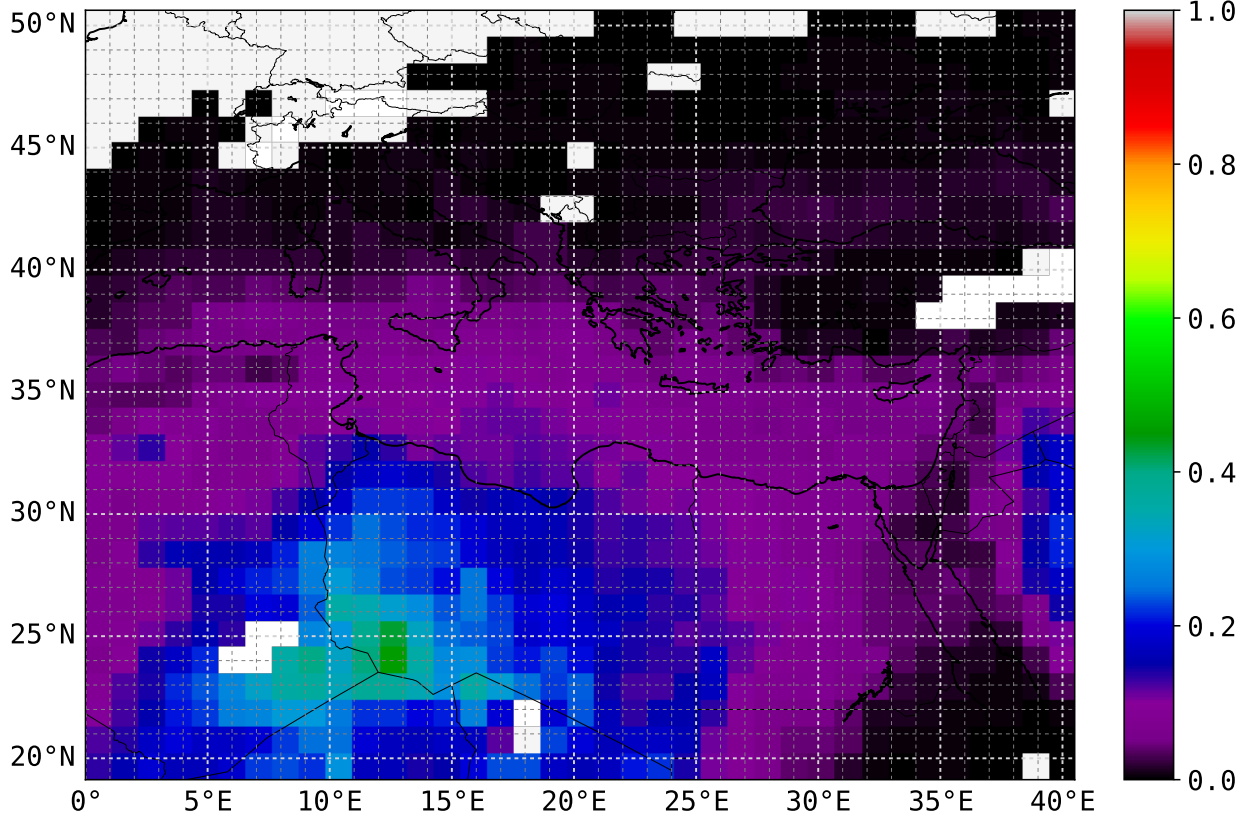
**DU > 1e-7 06 UTC**  
**2.0 km asl**



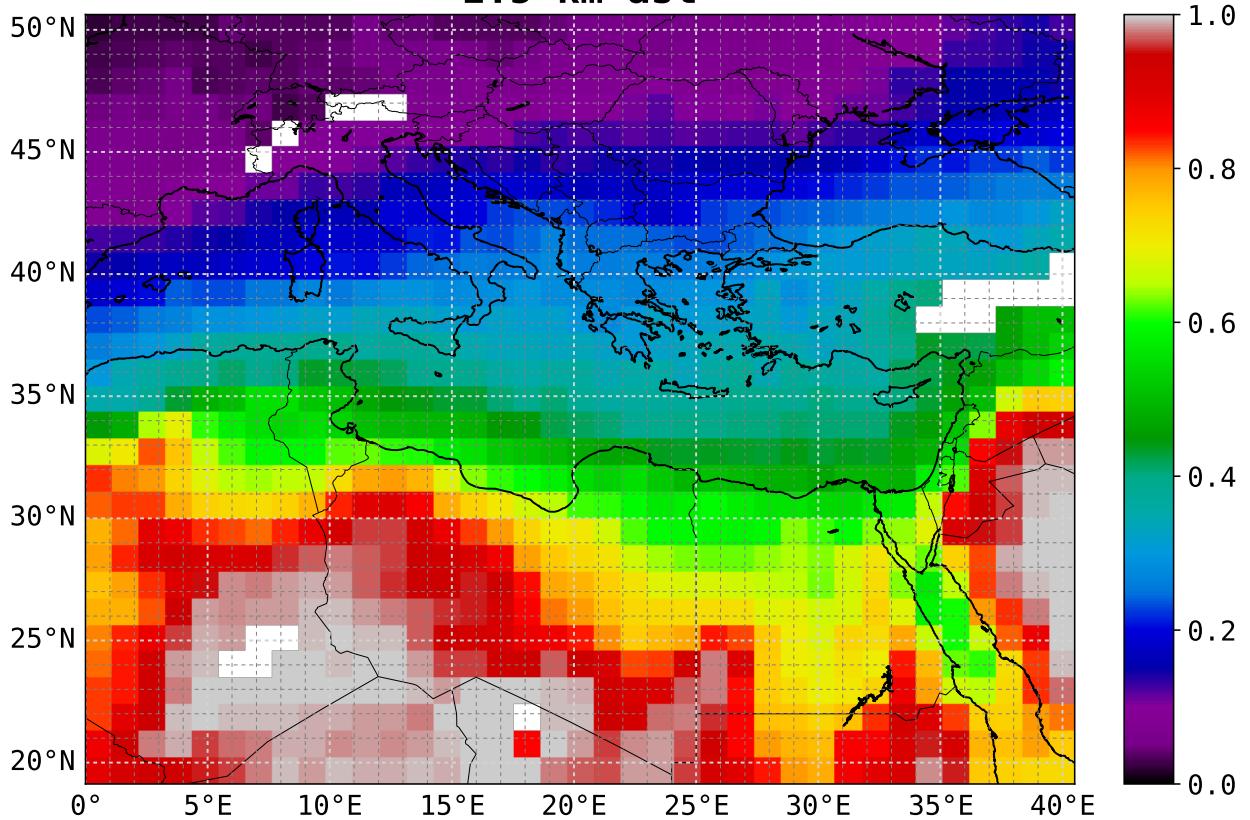
**DU > 1e-8 06 UTC**  
**2.0 km asl**



**DU > 1e-7 06 UTC**  
**2.5 km asl**

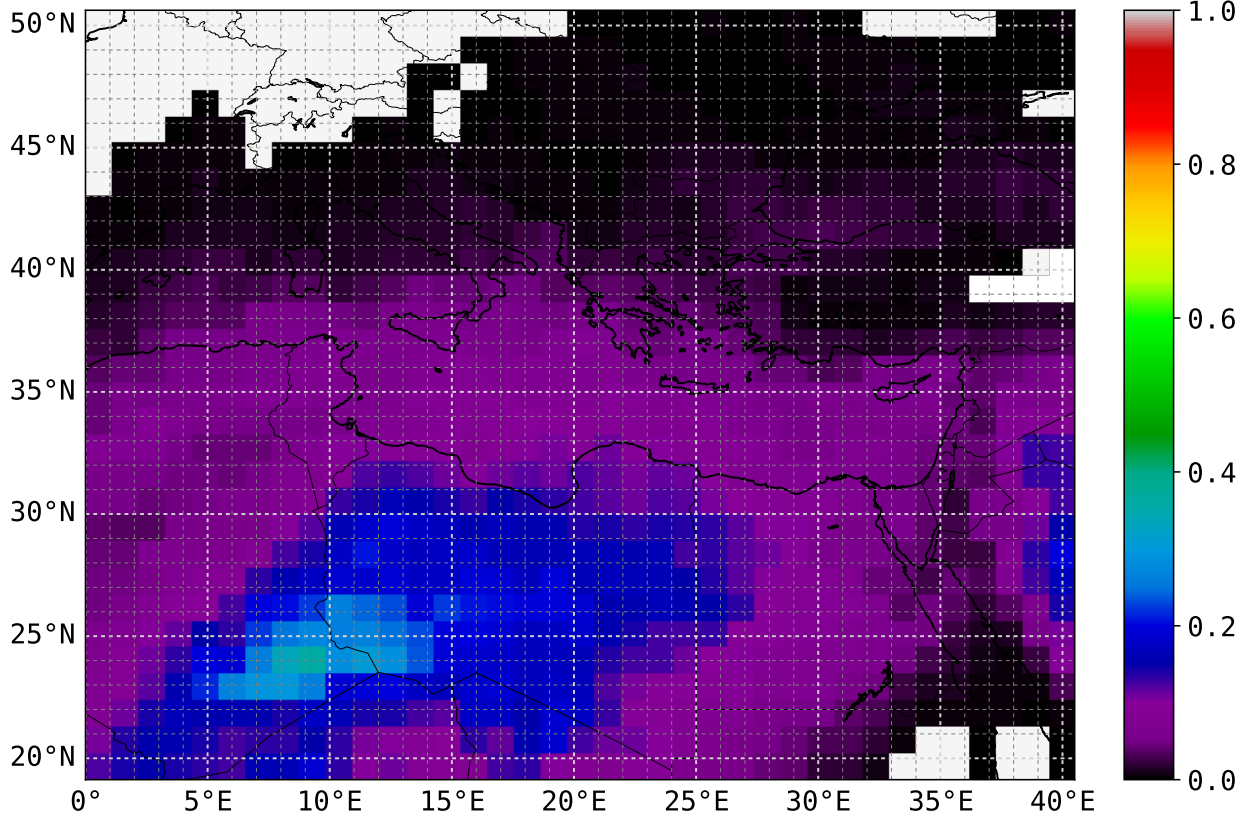


**DU > 1e-8 06 UTC**  
**2.5 km asl**

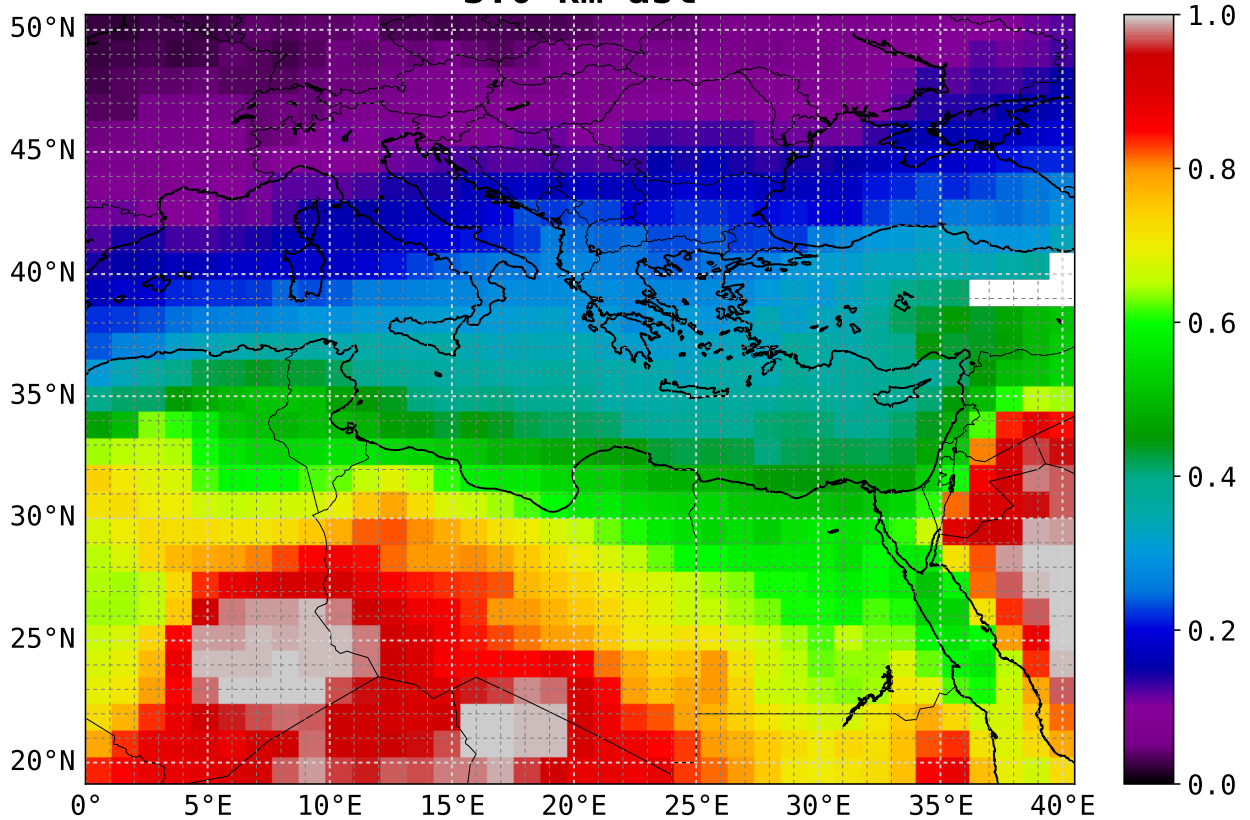




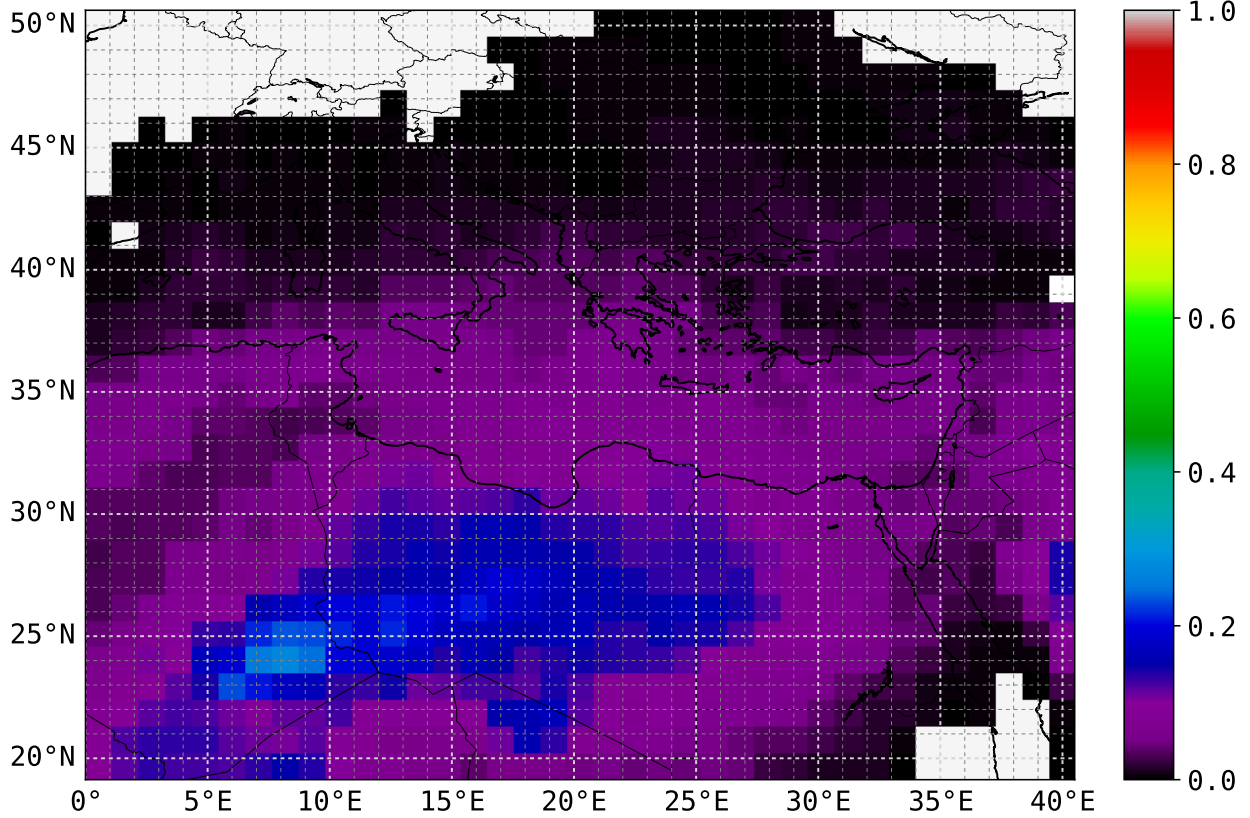
**DU > 1e-7 06 UTC**  
**3.0 km asl**



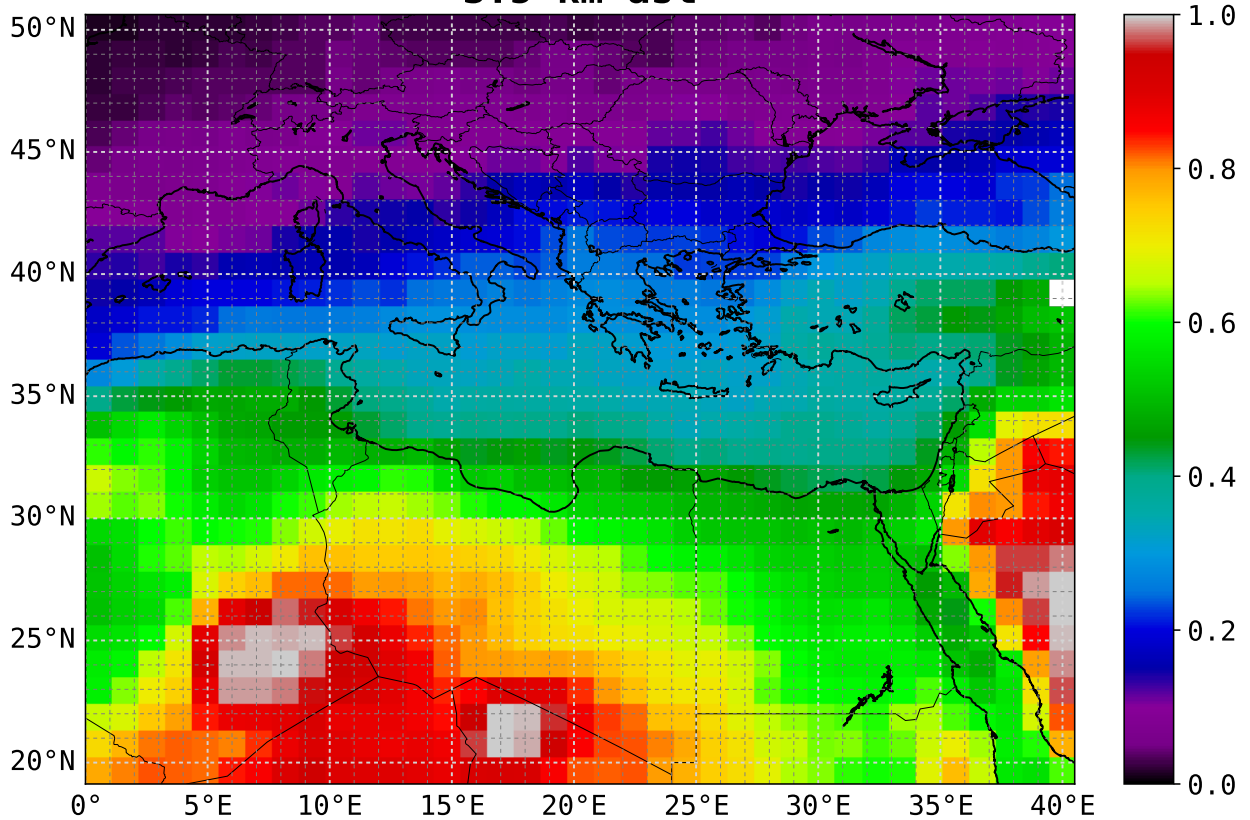
**DU > 1e-8 06 UTC**  
**3.0 km asl**



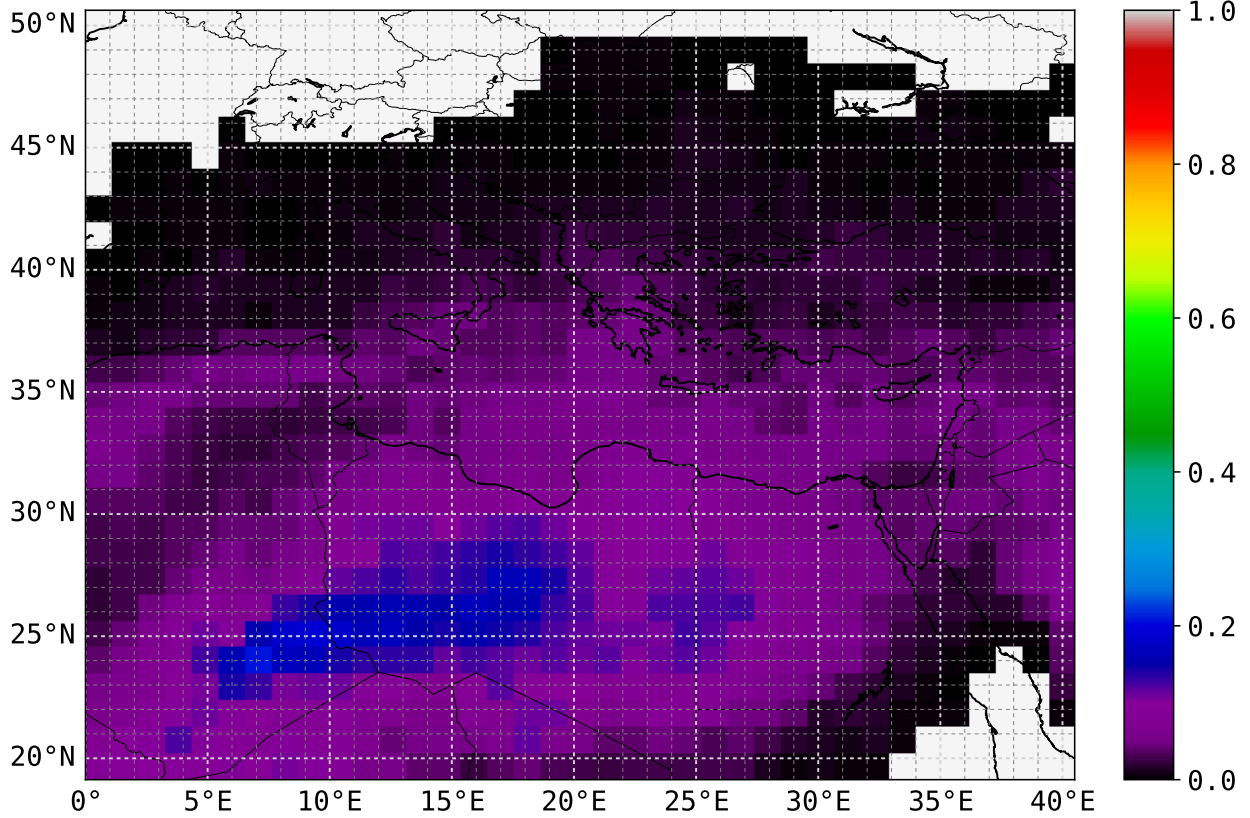
**DU > 1e-7 06 UTC  
3.5 km asl**



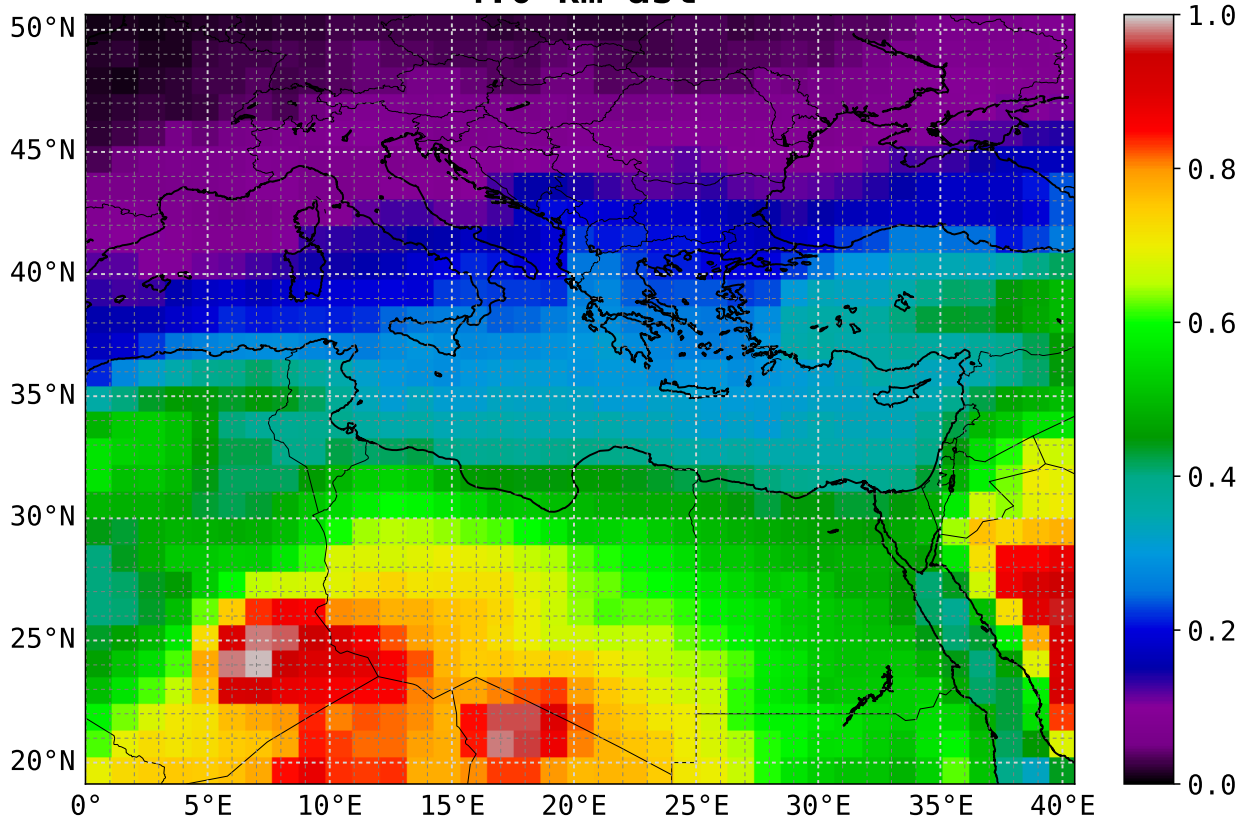
**DU > 1e-8 06 UTC  
3.5 km asl**



**DU > 1e-7 06 UTC**  
**4.0 km asl**

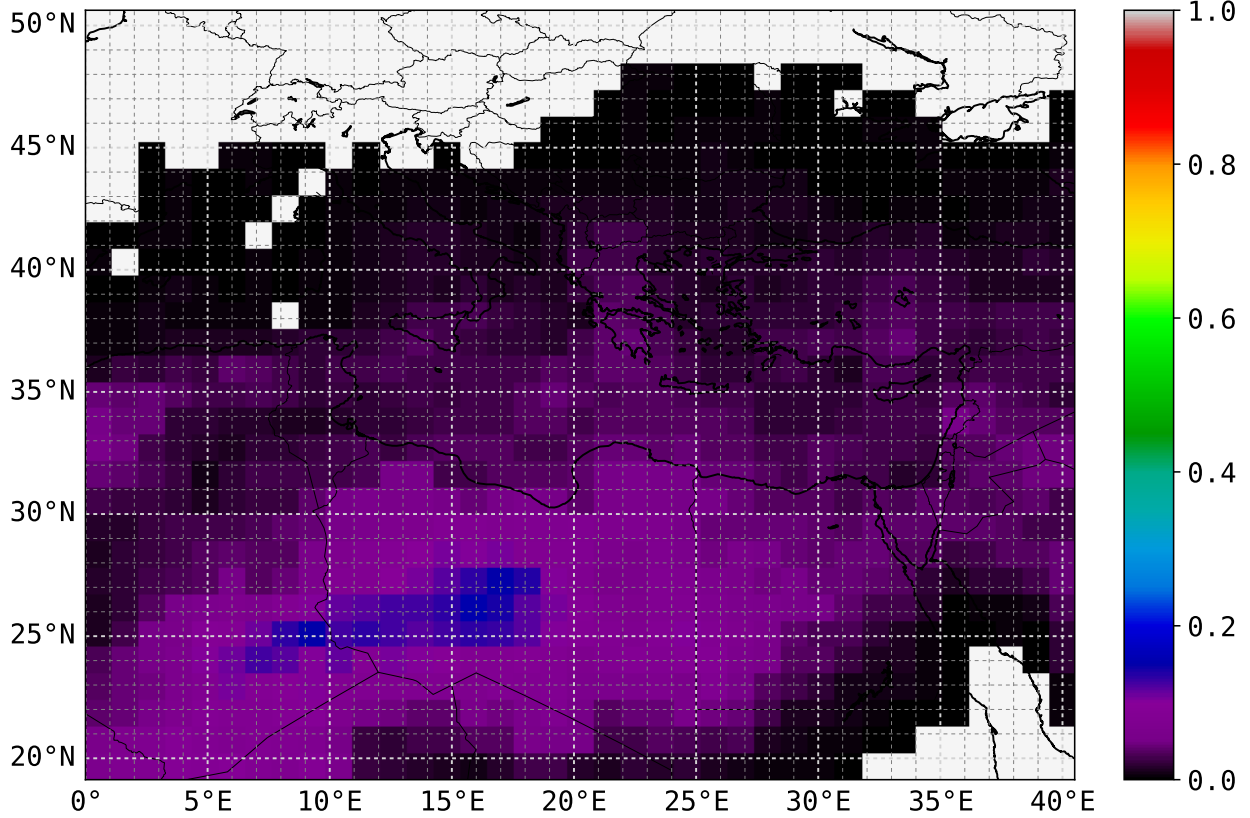


**DU > 1e-8 06 UTC**  
**4.0 km asl**

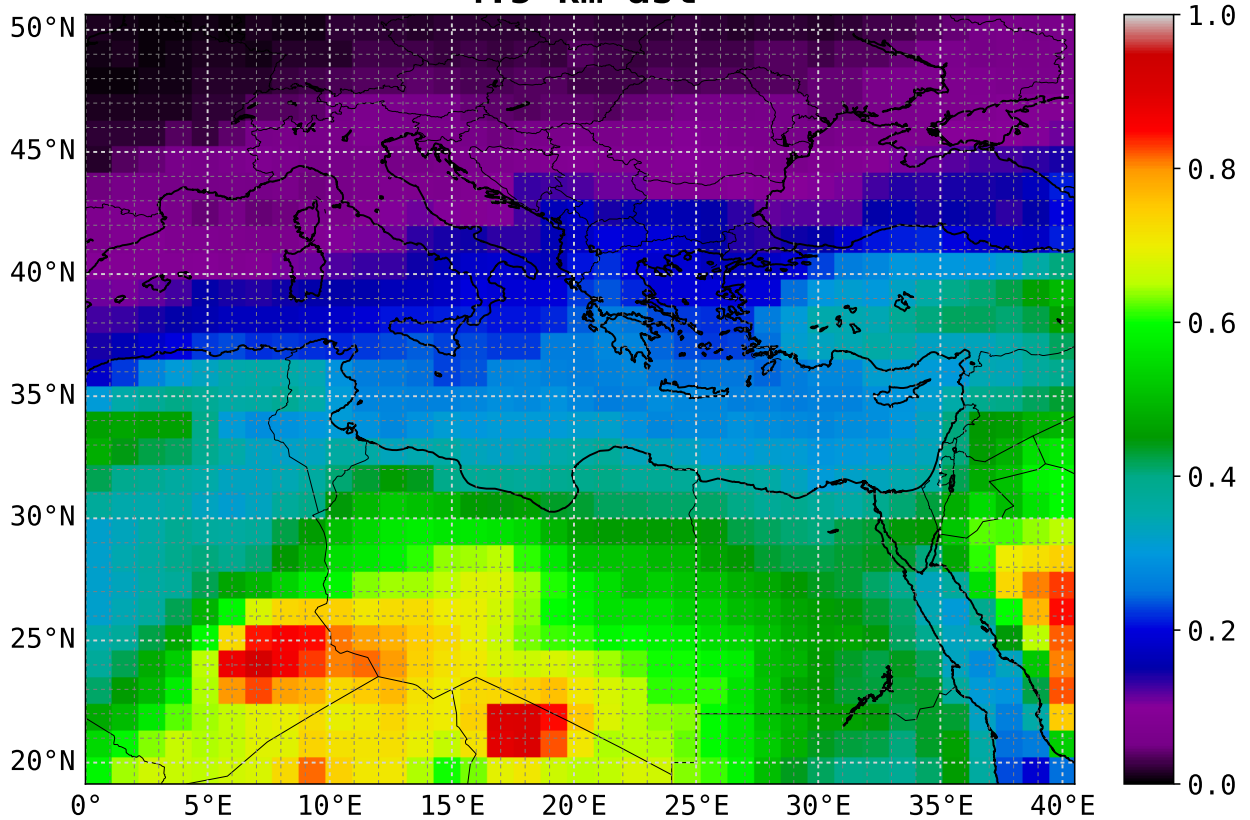




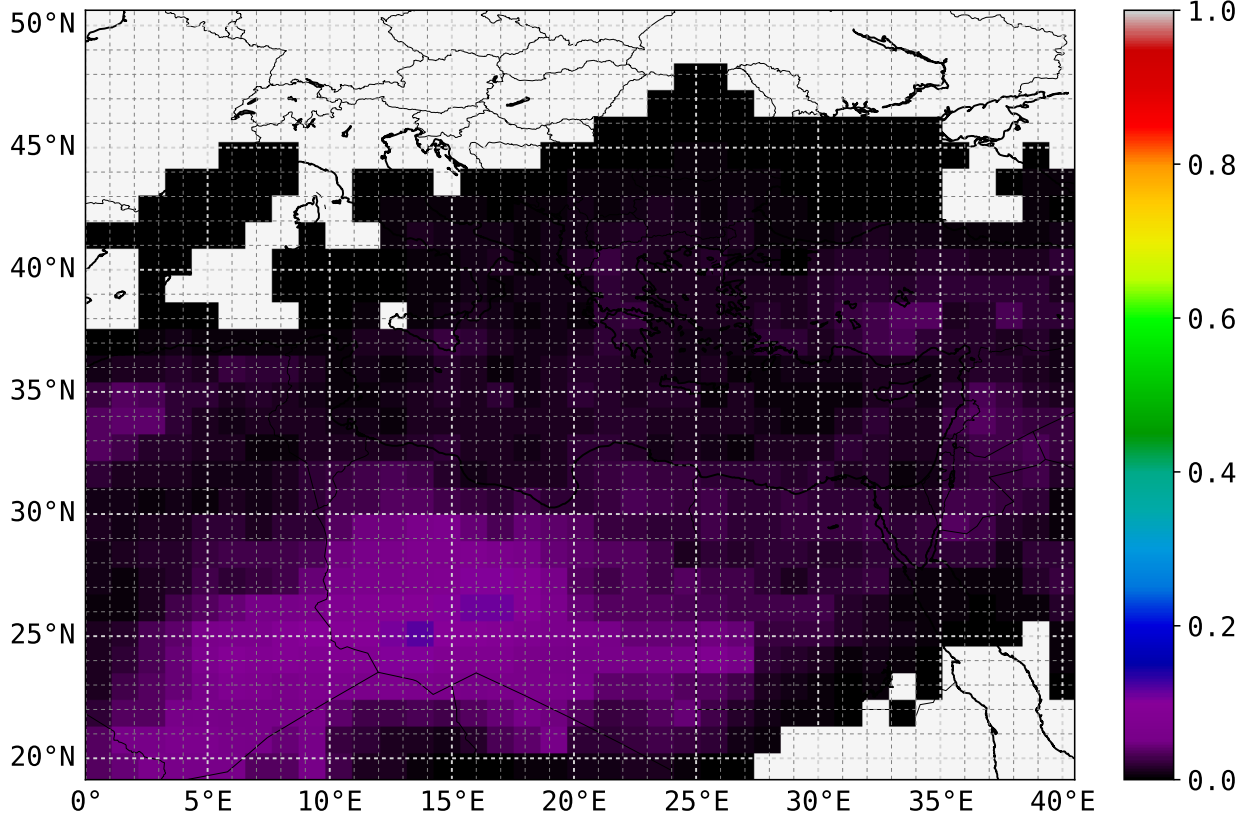
**DU > 1e-7 06 UTC**  
**4.5 km asl**



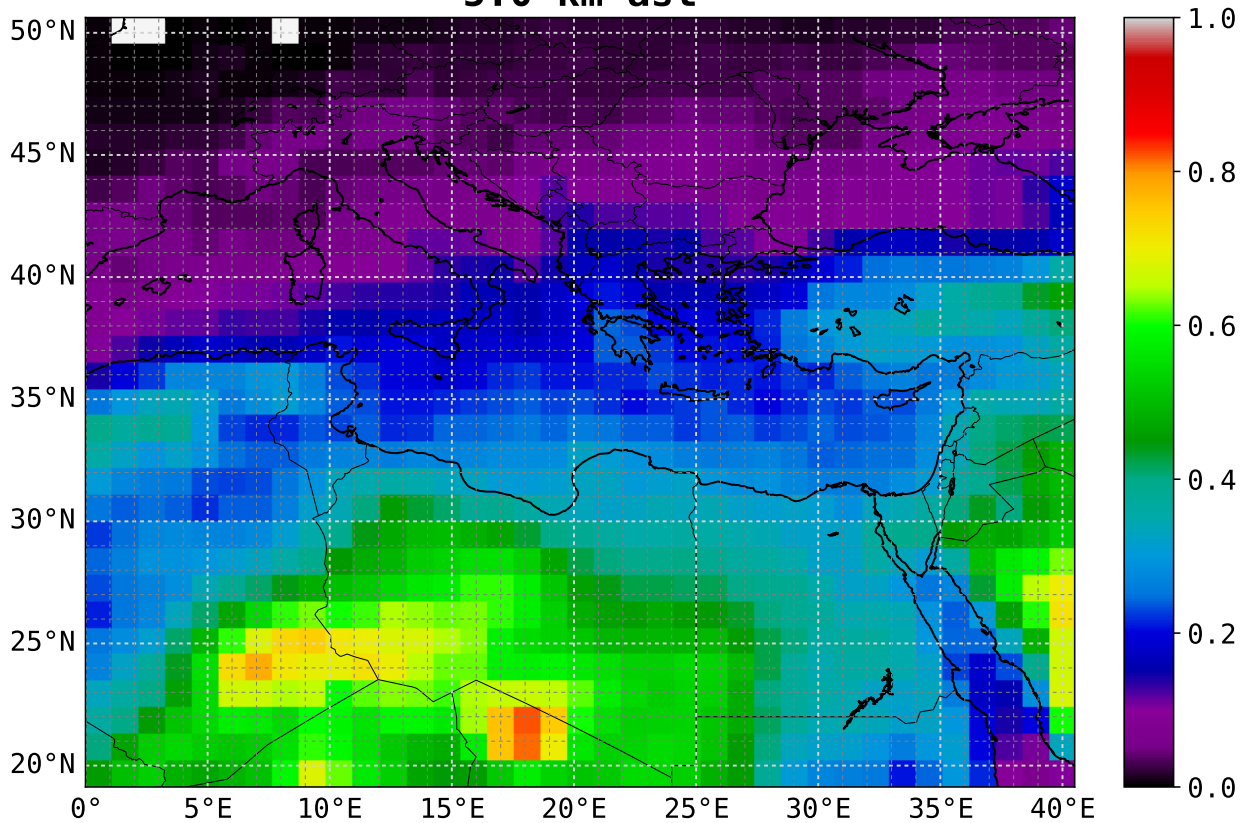
**DU > 1e-8 06 UTC**  
**4.5 km asl**



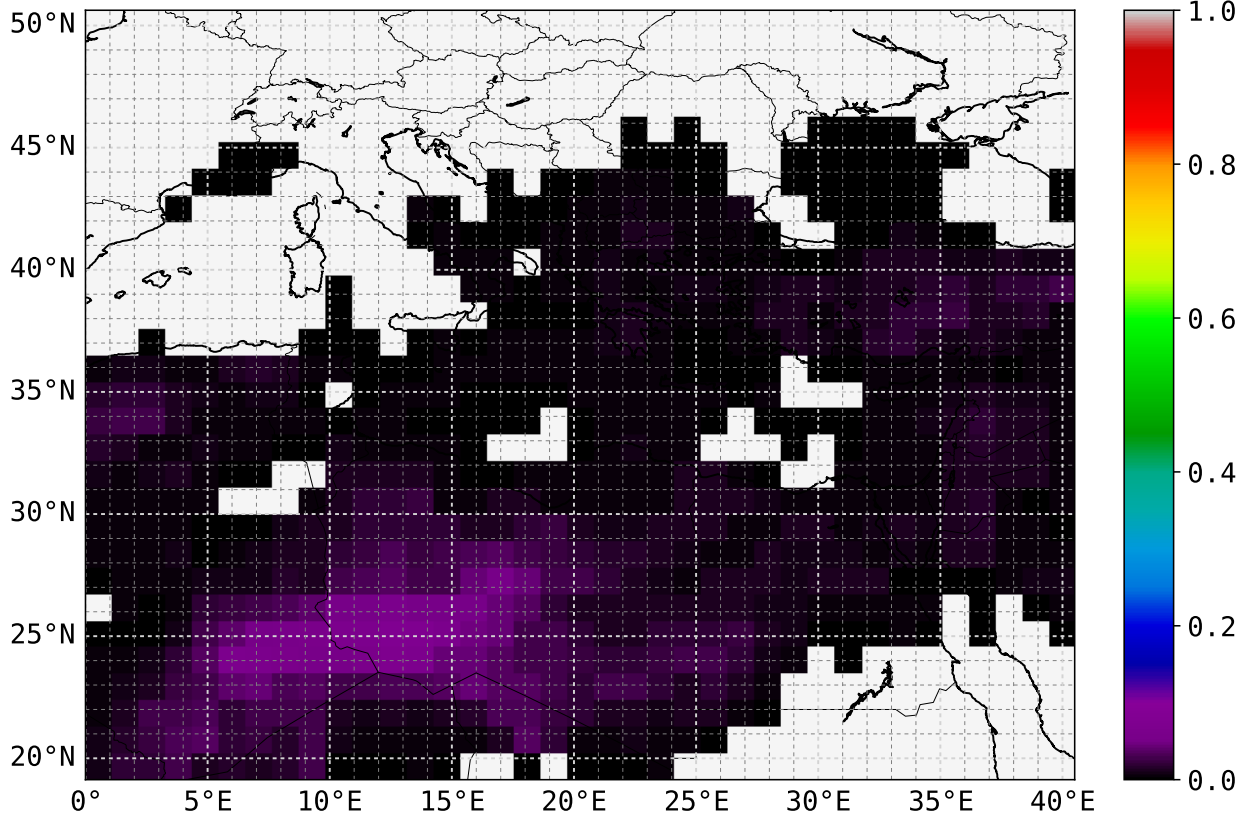
**DU > 1e-7 06 UTC**  
**5.0 km asl**



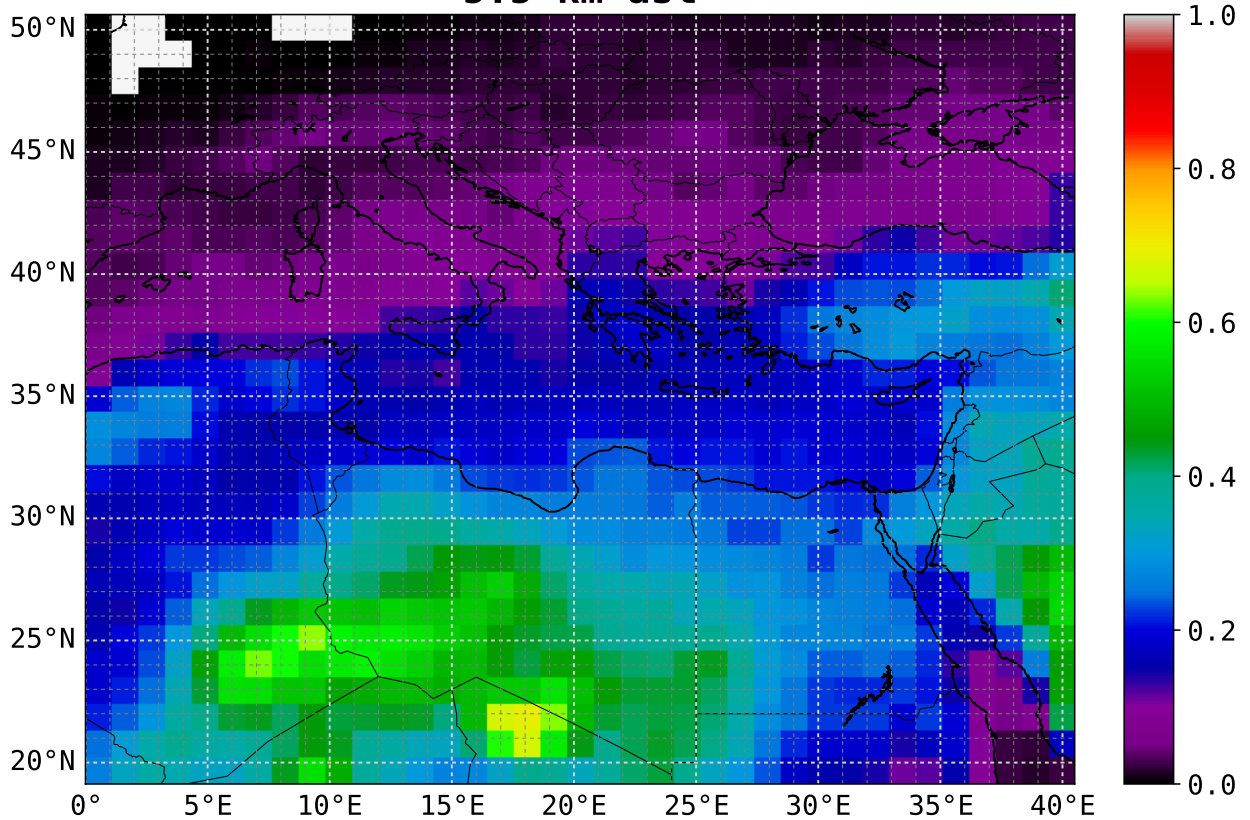
**DU > 1e-8 06 UTC**  
**5.0 km asl**



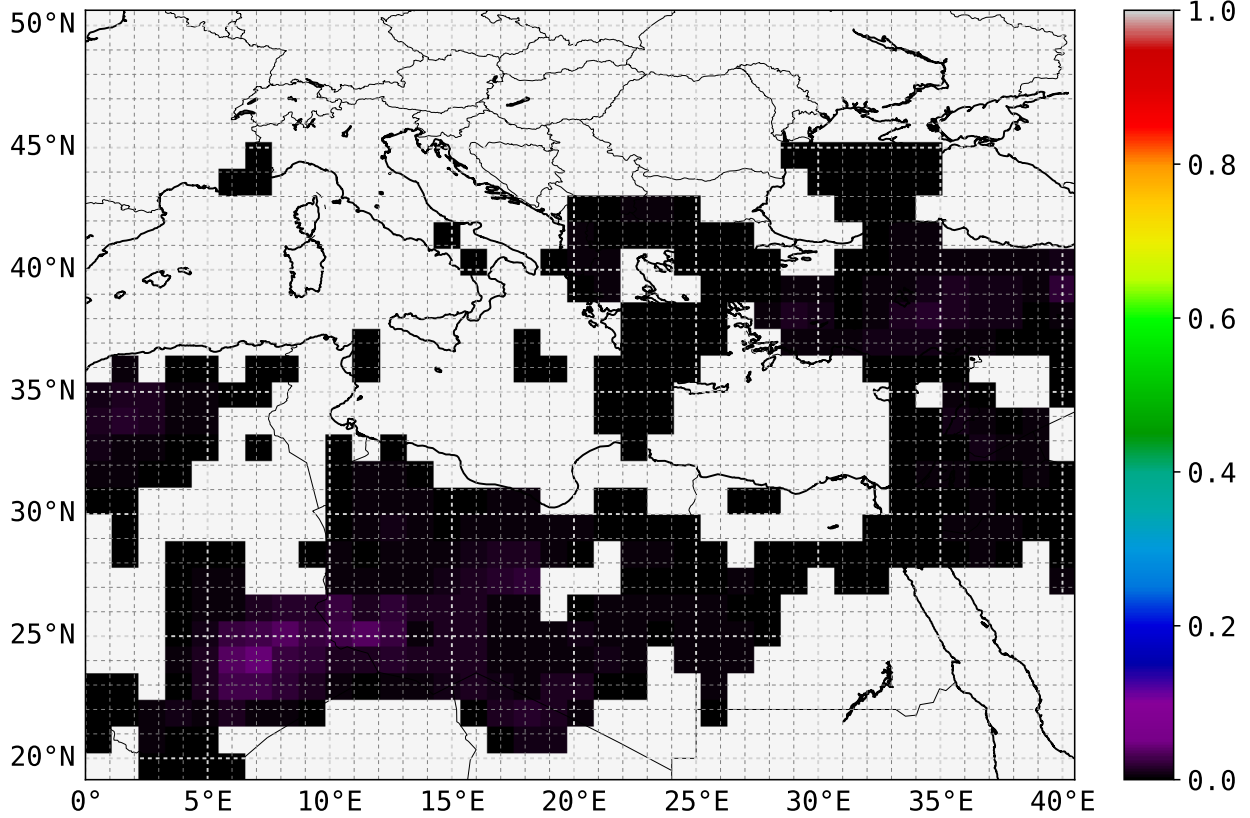
**DU > 1e-7 06 UTC**  
**5.5 km asl**



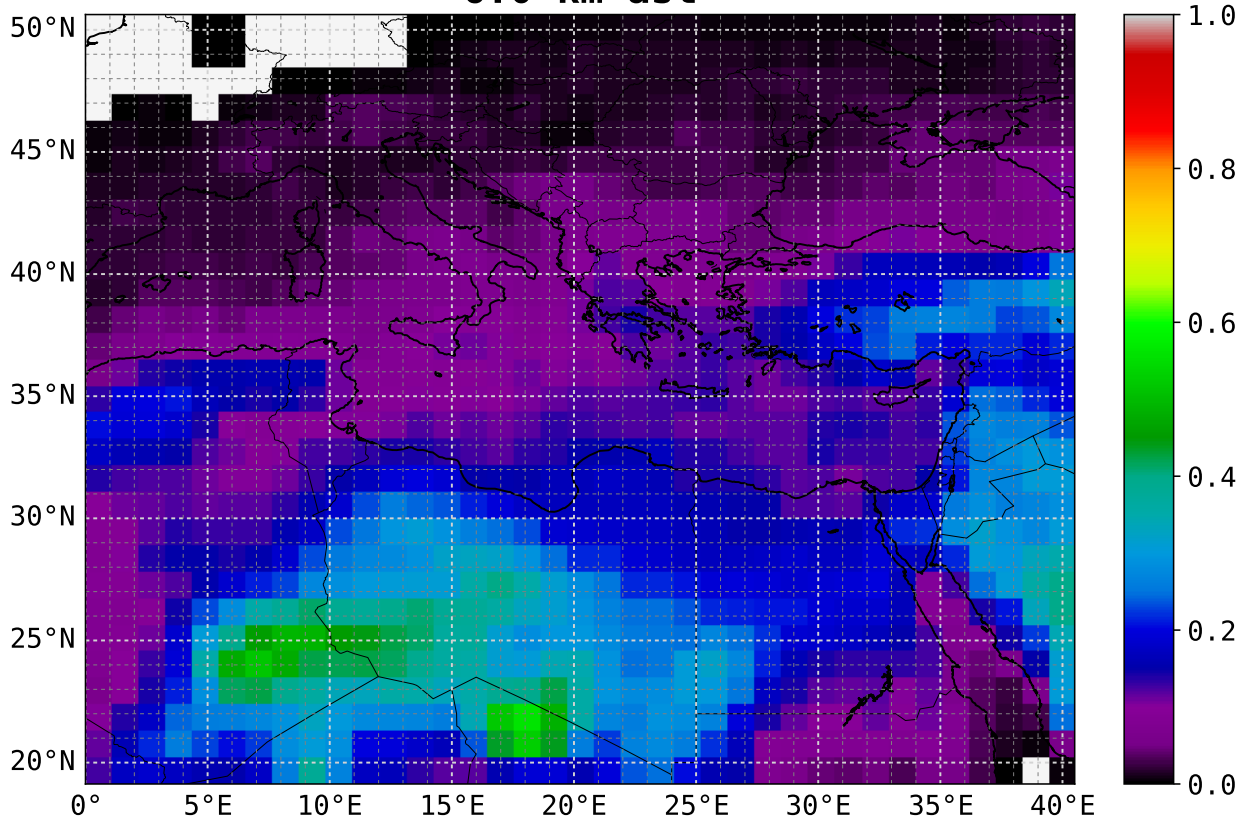
**DU > 1e-8 06 UTC**  
**5.5 km asl**



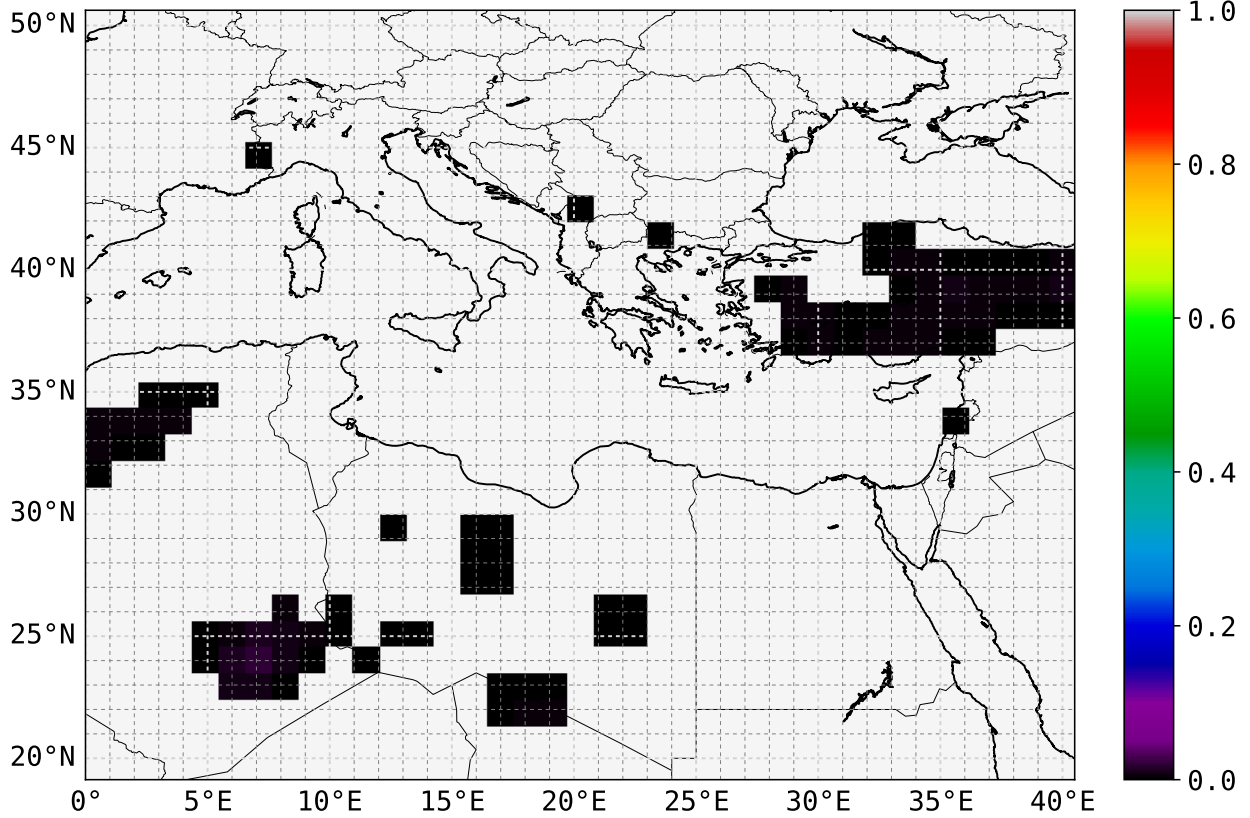
**DU > 1e-7 06 UTC  
6.0 km asl**



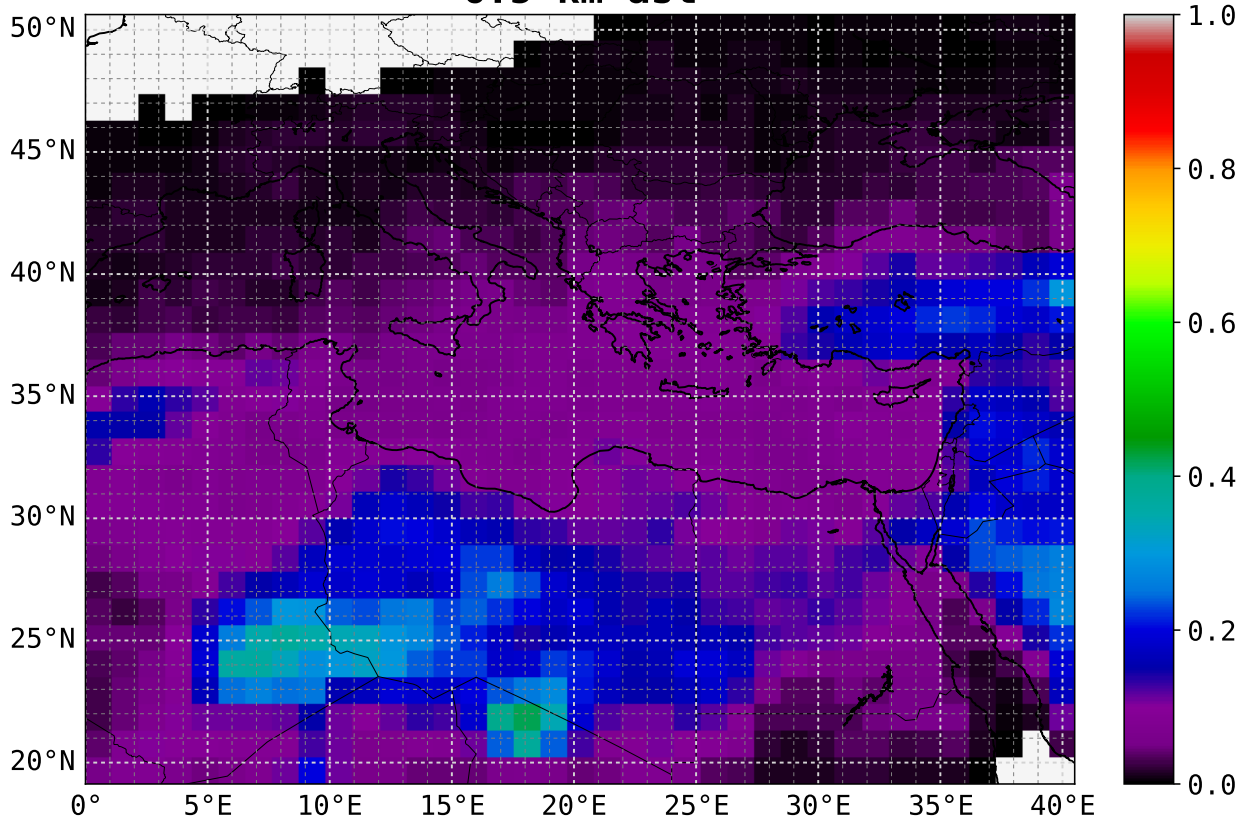
**DU > 1e-8 06 UTC  
6.0 km asl**



**DU > 1e-7 06 UTC  
6.5 km asl**

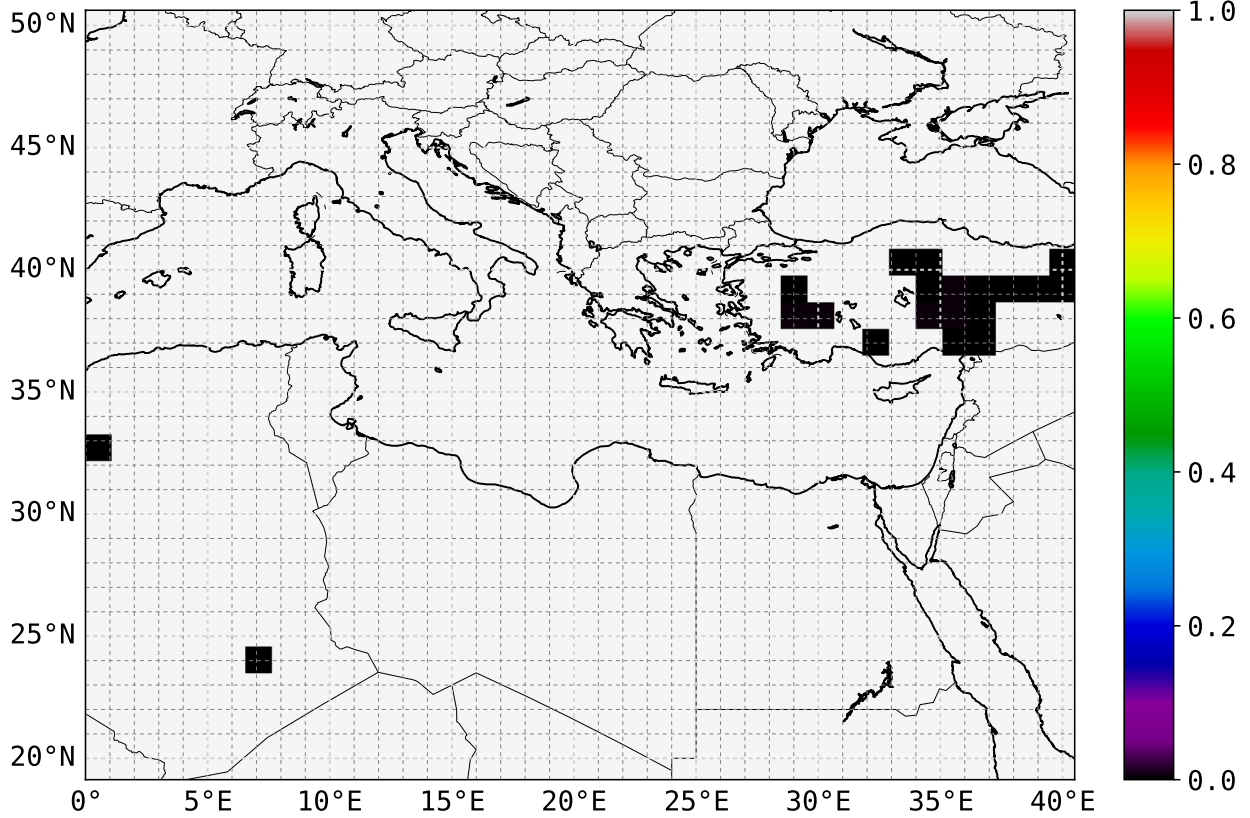


**DU > 1e-8 06 UTC  
6.5 km asl**

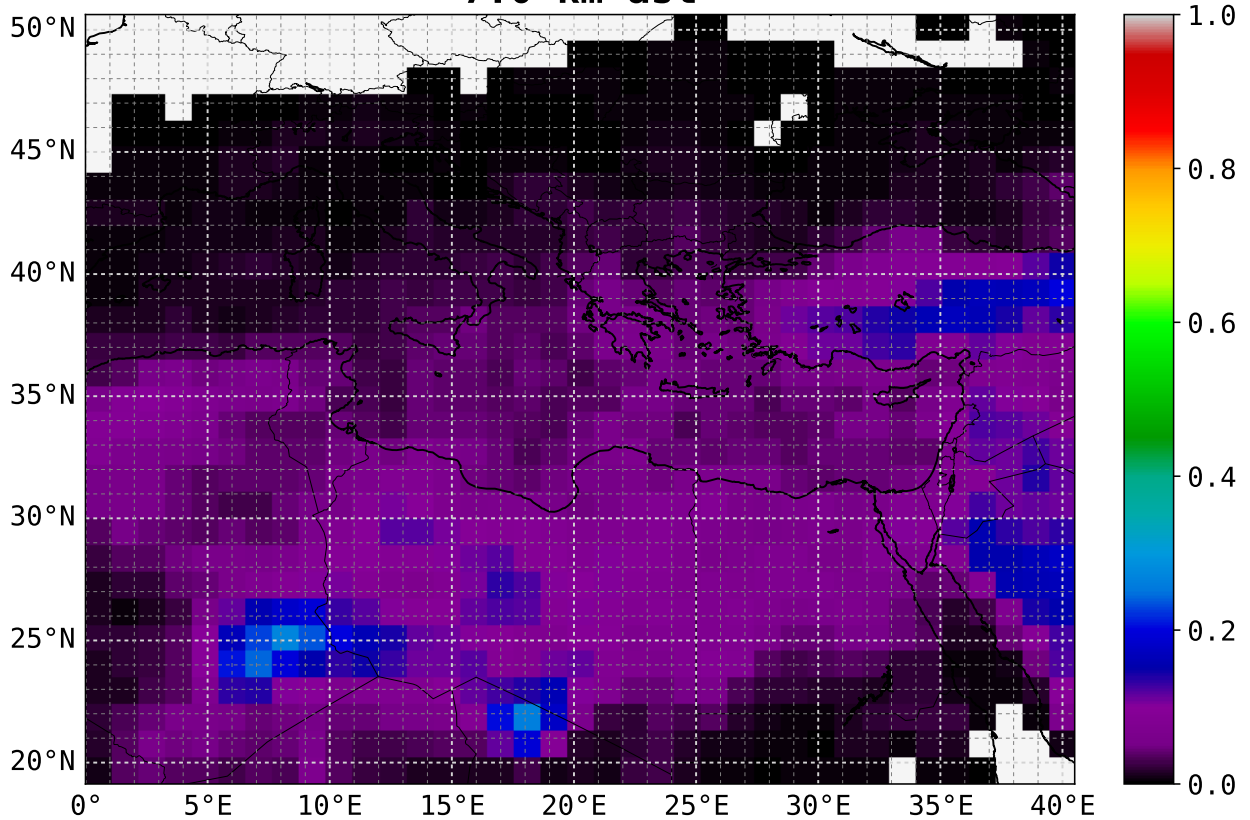




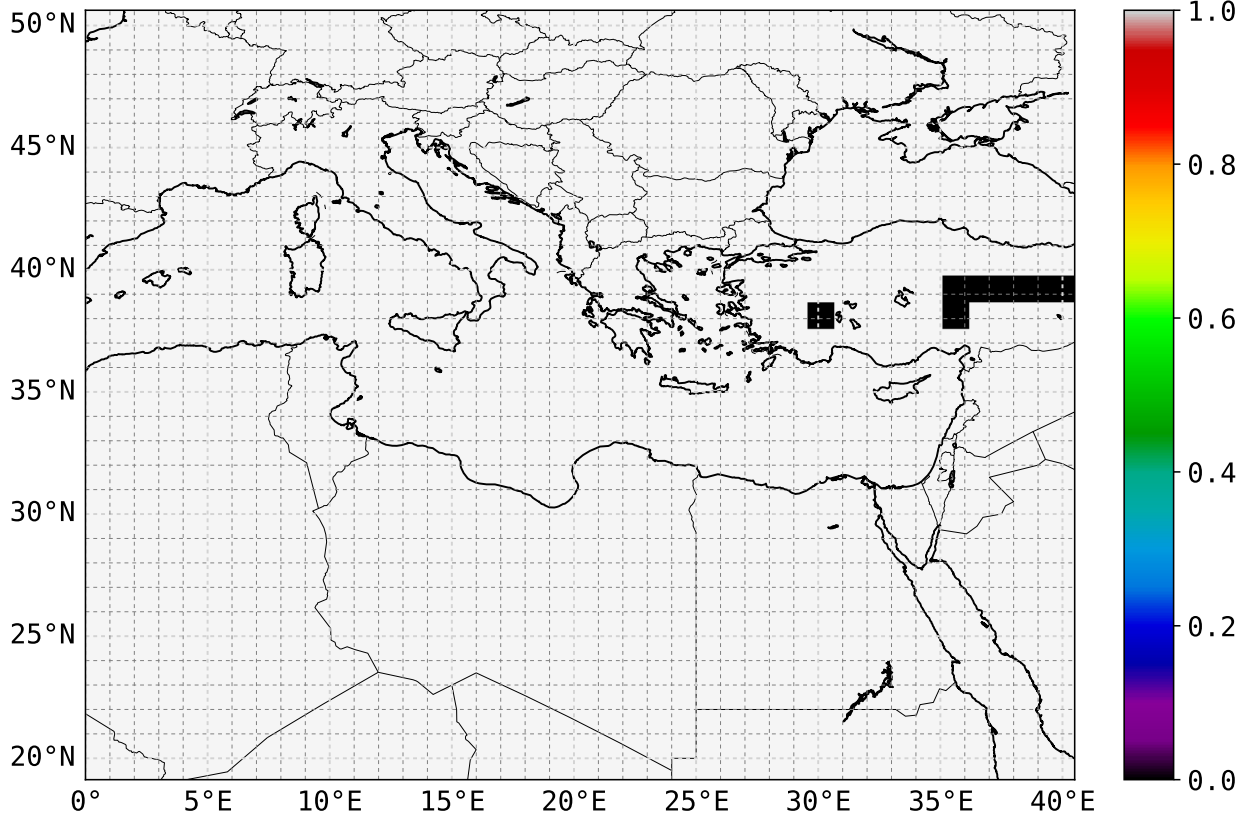
**DU > 1e-7 06 UTC**  
**7.0 km asl**



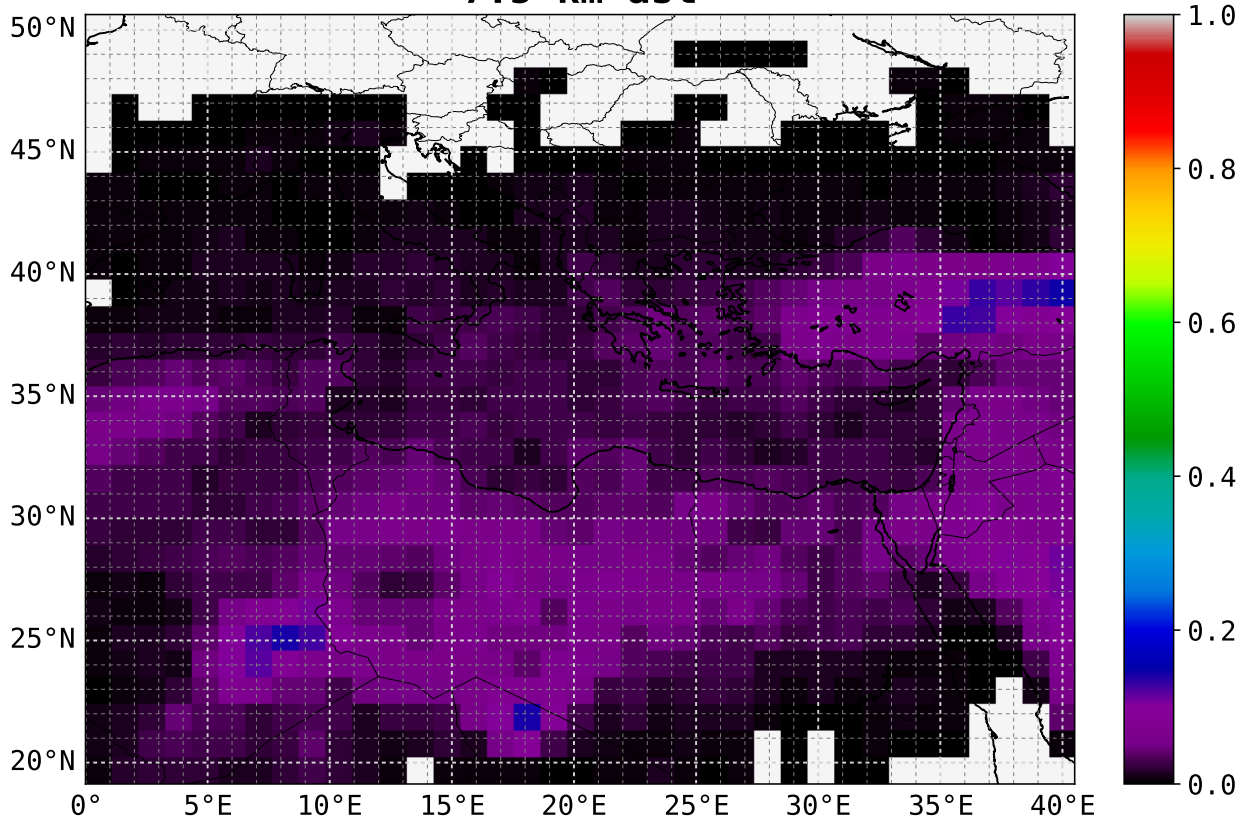
**DU > 1e-8 06 UTC**  
**7.0 km asl**



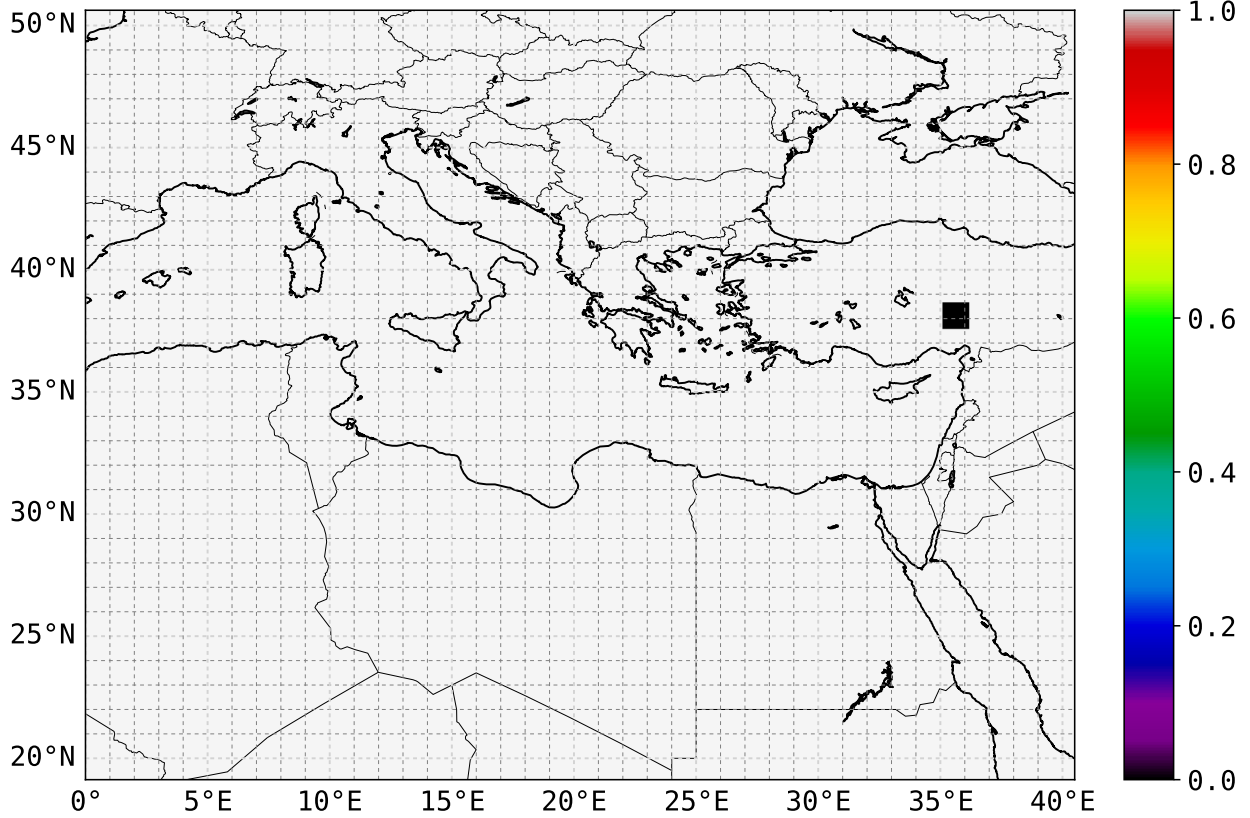
**DU > 1e-7 06 UTC  
7.5 km asl**



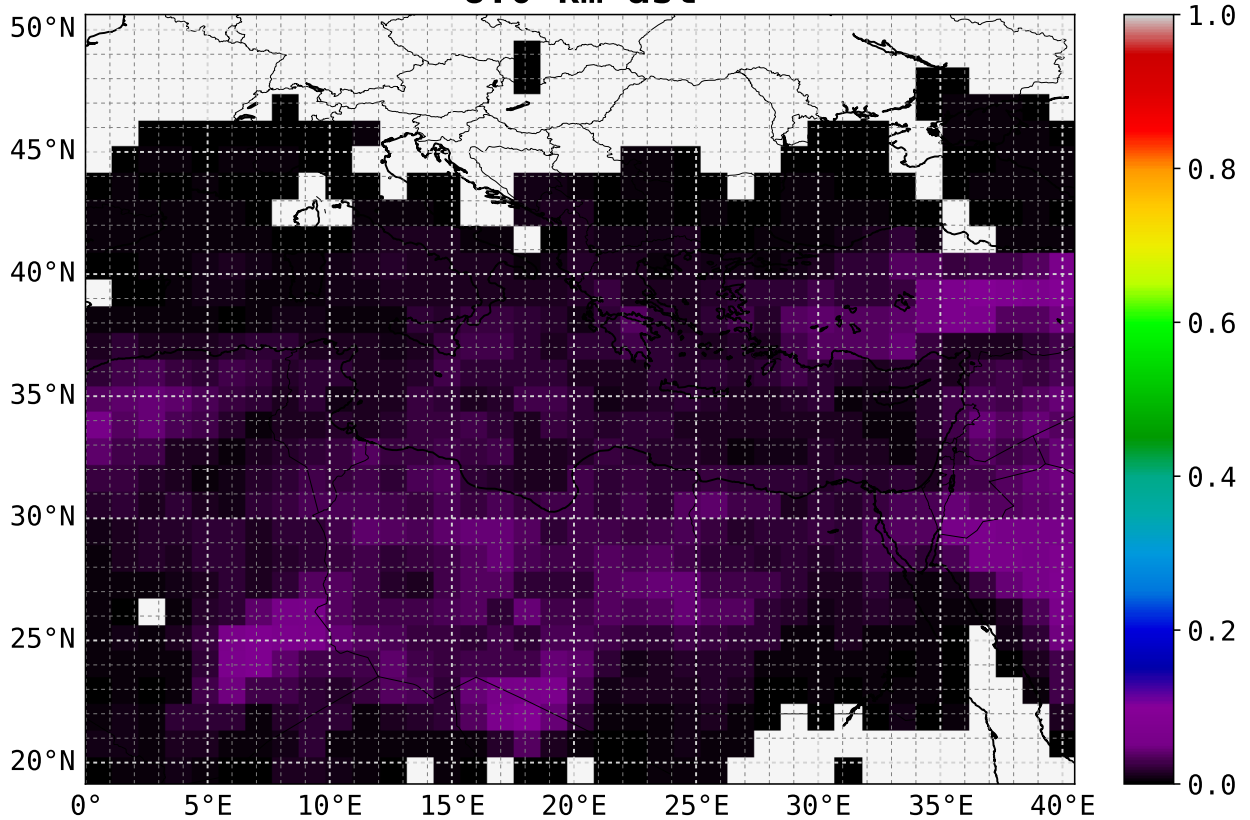
**DU > 1e-8 06 UTC  
7.5 km asl**



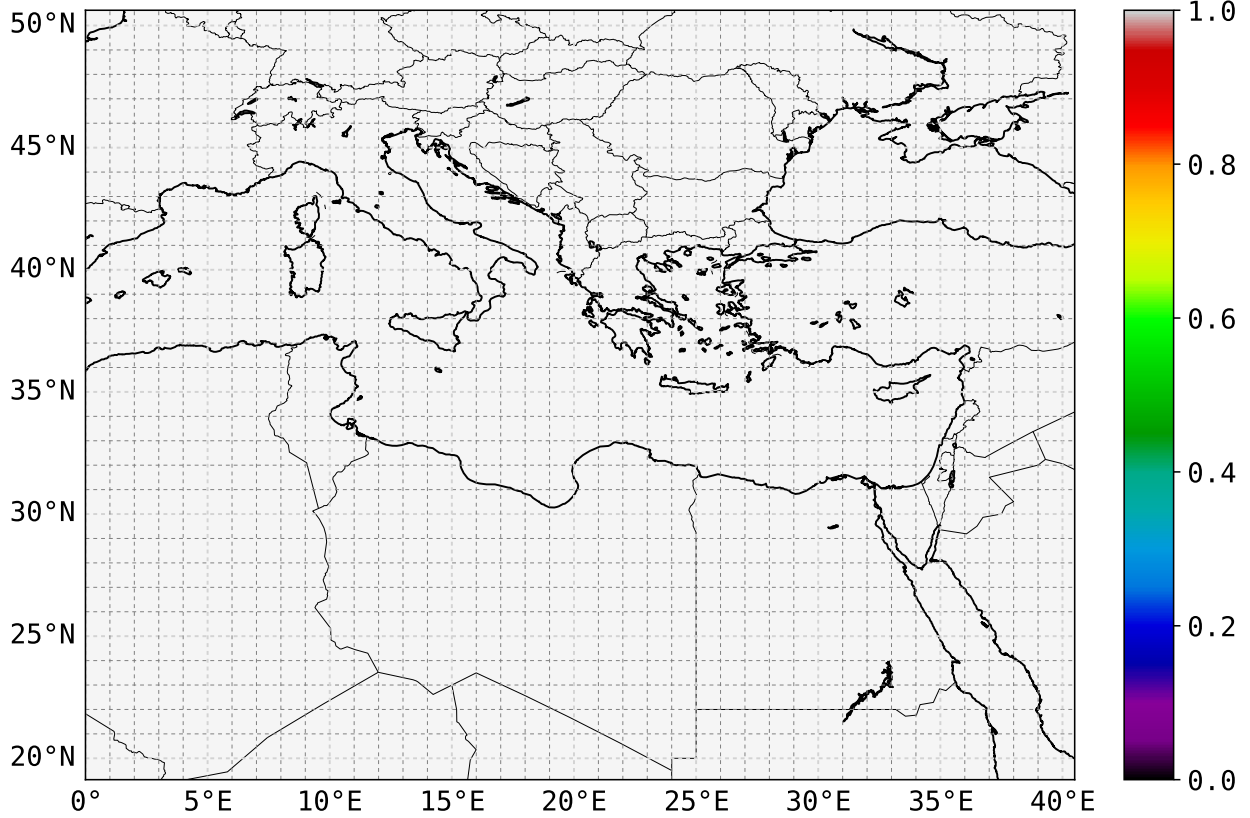
**DU > 1e-7 06 UTC  
8.0 km asl**



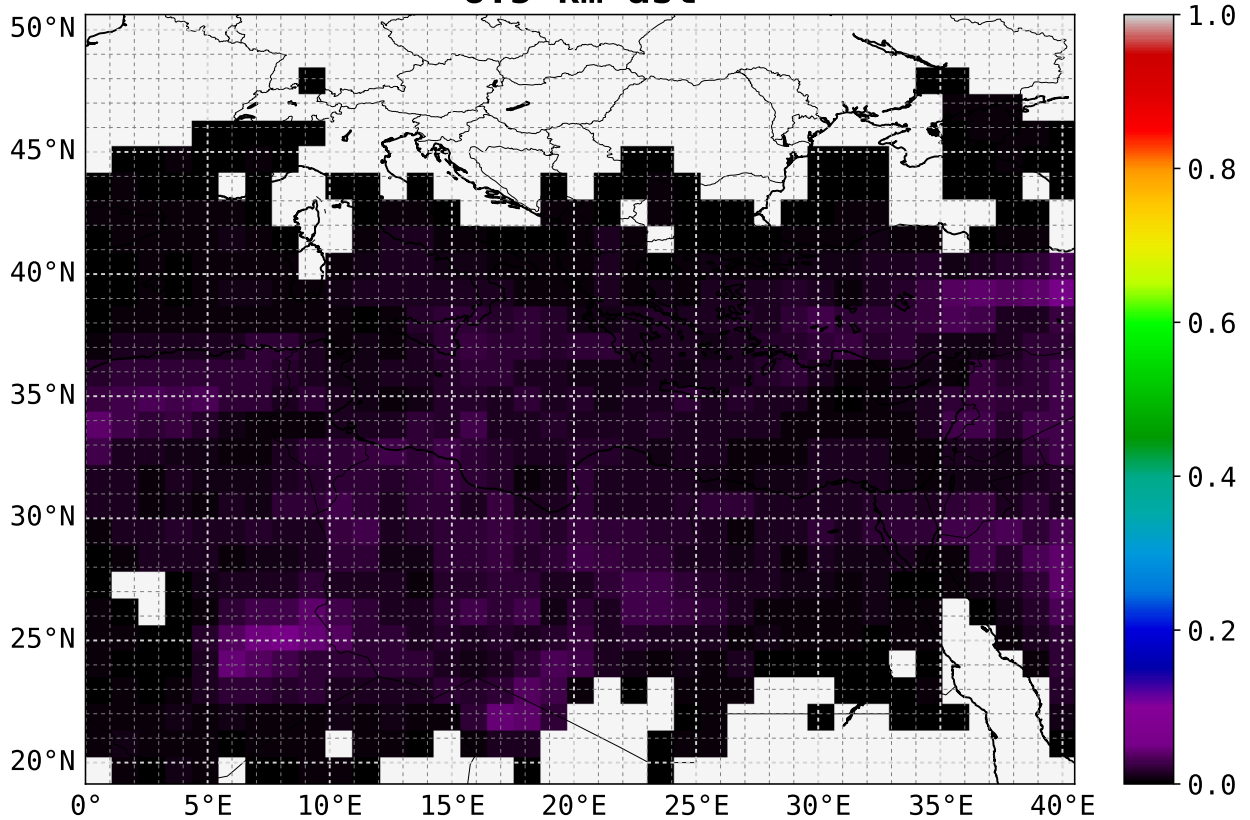
**DU > 1e-8 06 UTC  
8.0 km asl**



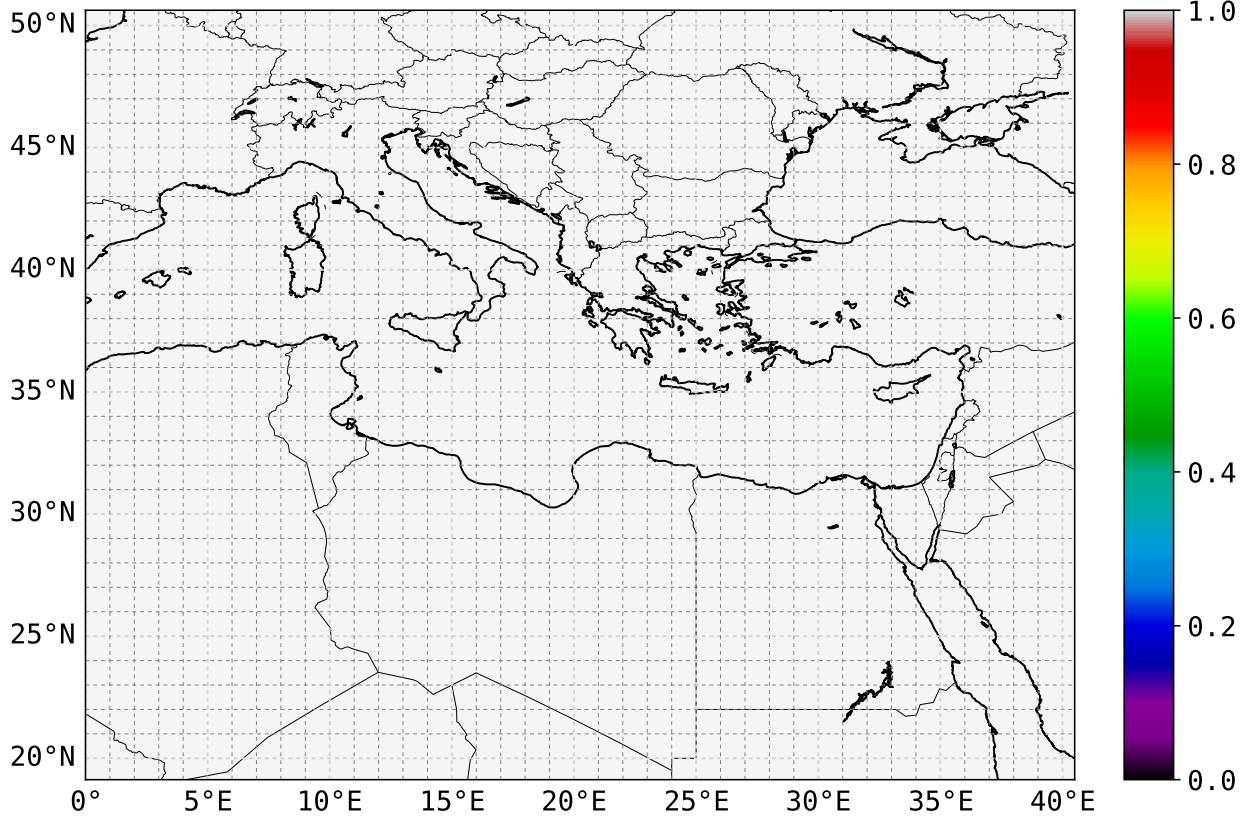
**DU > 1e-7 06 UTC  
8.5 km asl**



**DU > 1e-8 06 UTC  
8.5 km asl**



**DU > 1e-7 06 UTC  
9.0 km asl**



**DU > 1e-8 06 UTC  
9.0 km asl**

