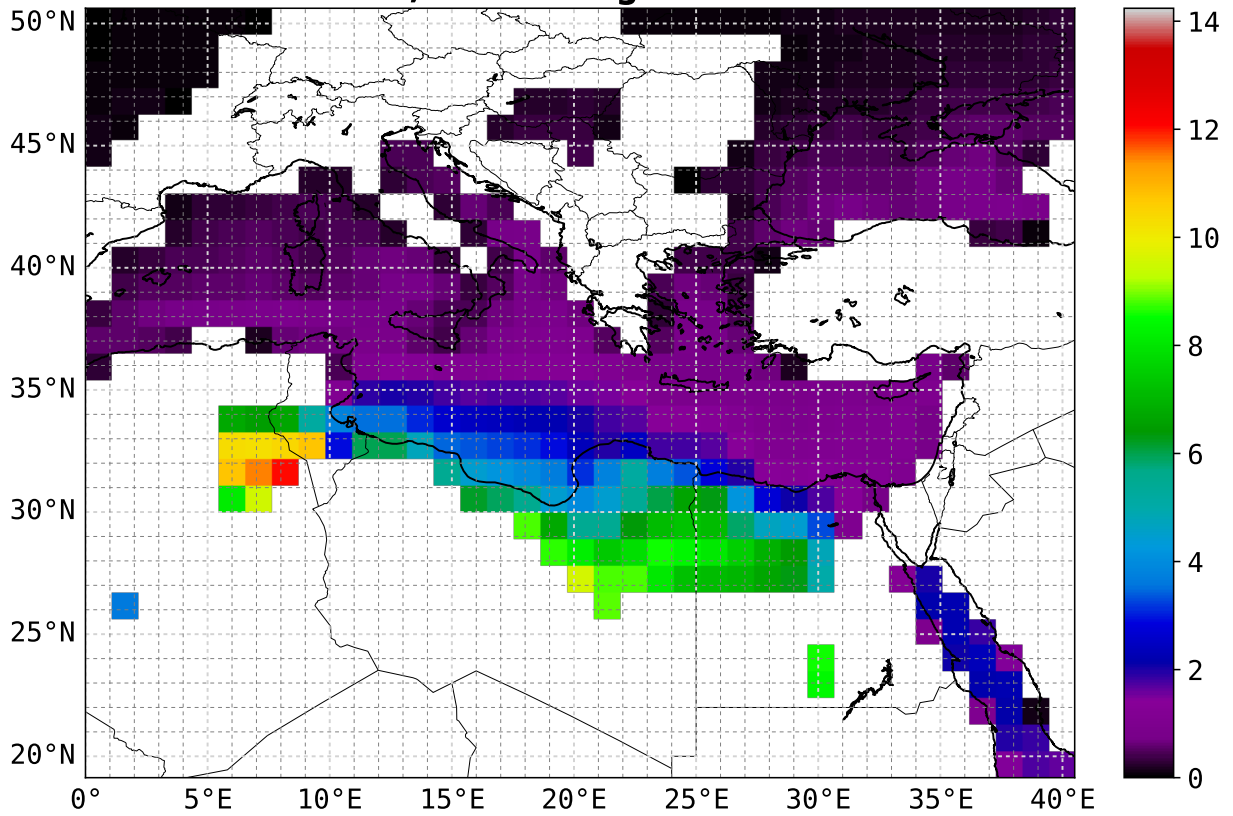
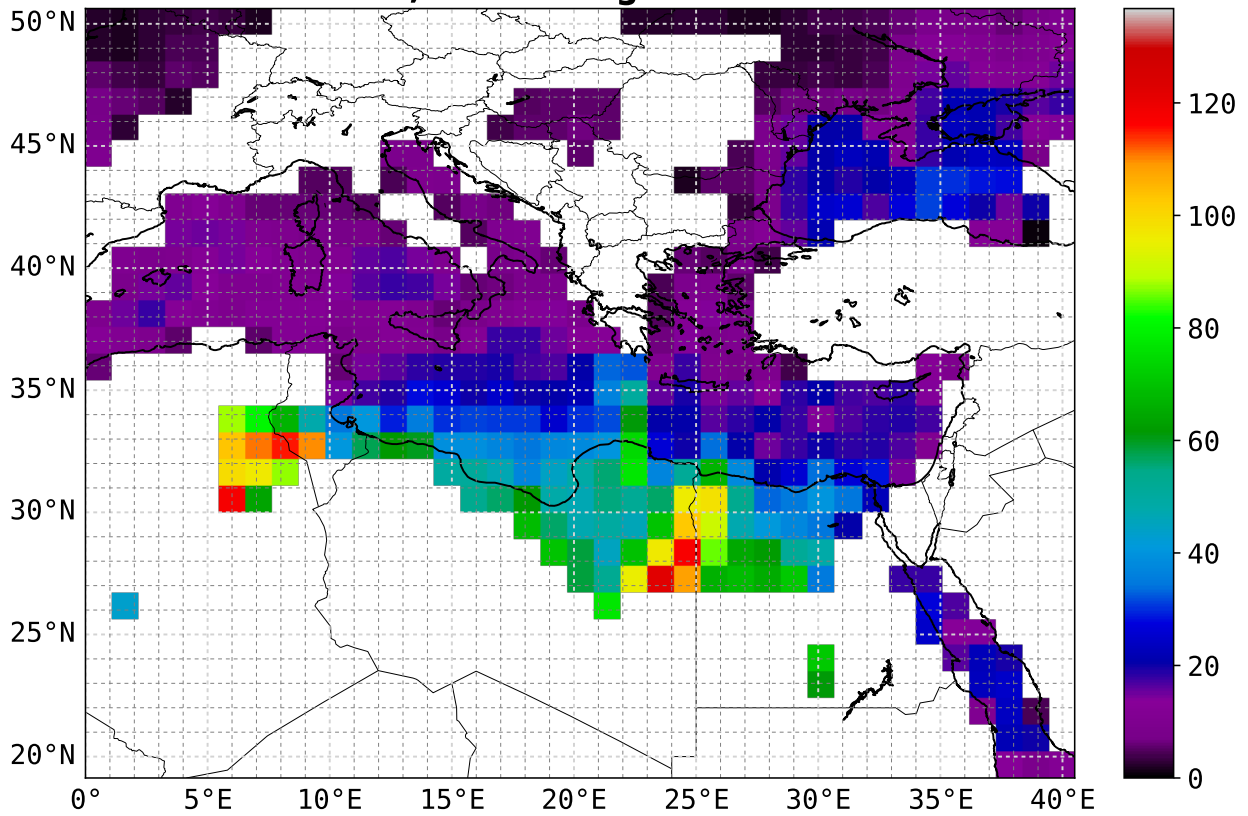


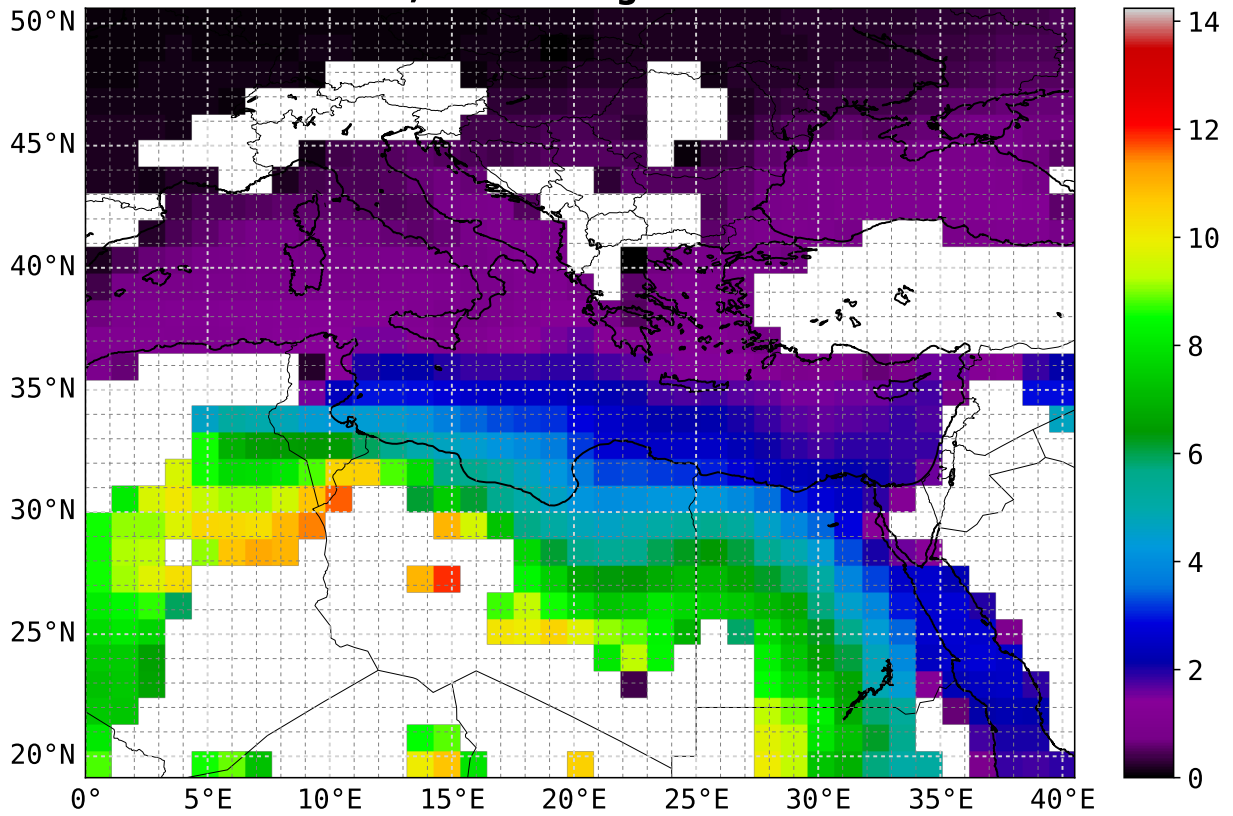
DU mean 00 UTC
0.5 km asl; scaling factor = 1e+08



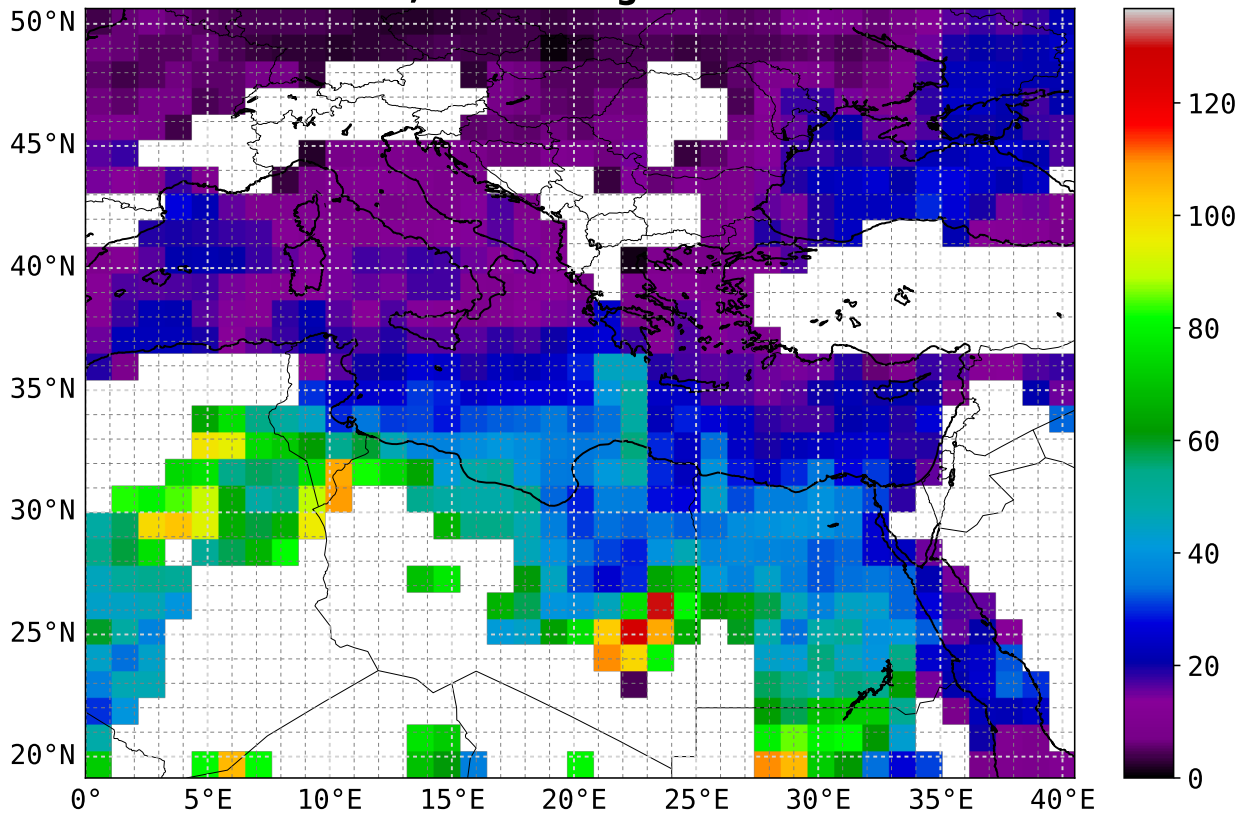
DU max 00 UTC
0.5 km asl; scaling factor = 1e+08



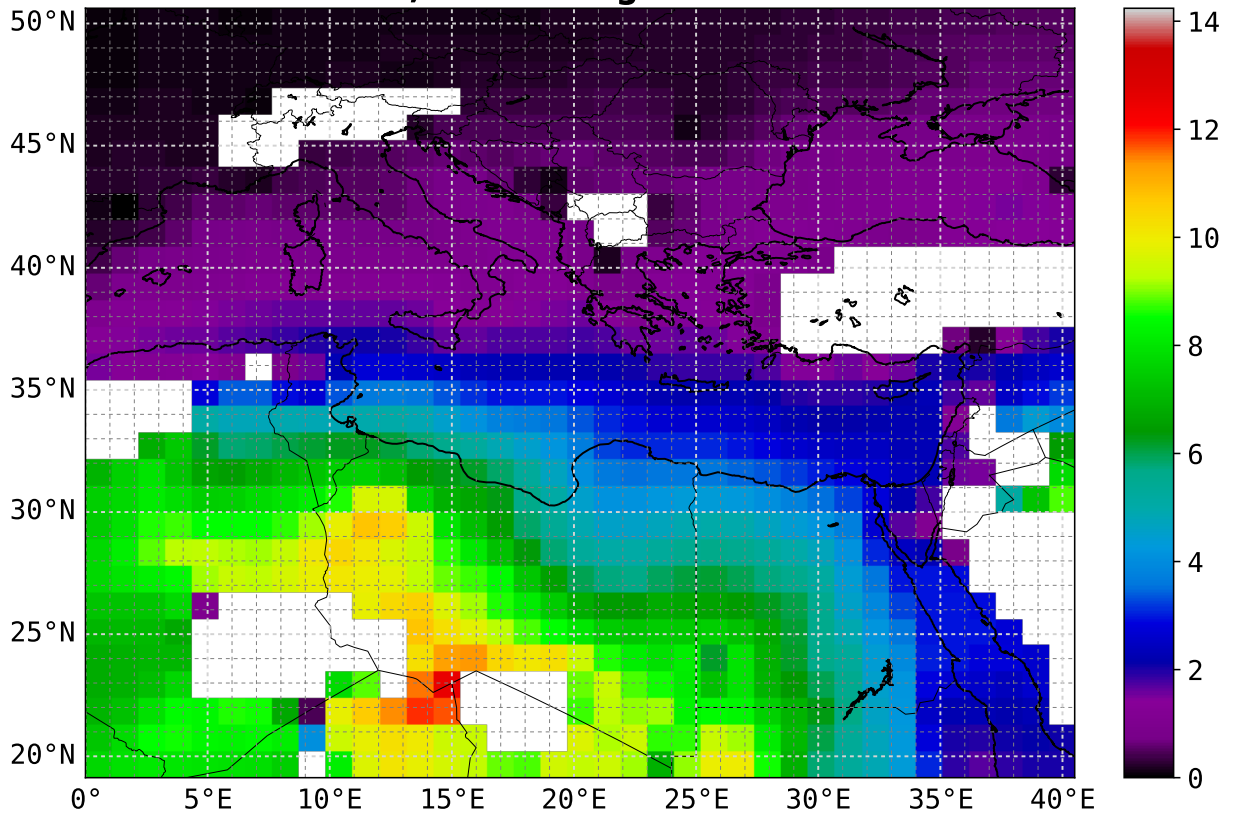
DU mean 00 UTC
1.0 km asl; scaling factor = 1e+08



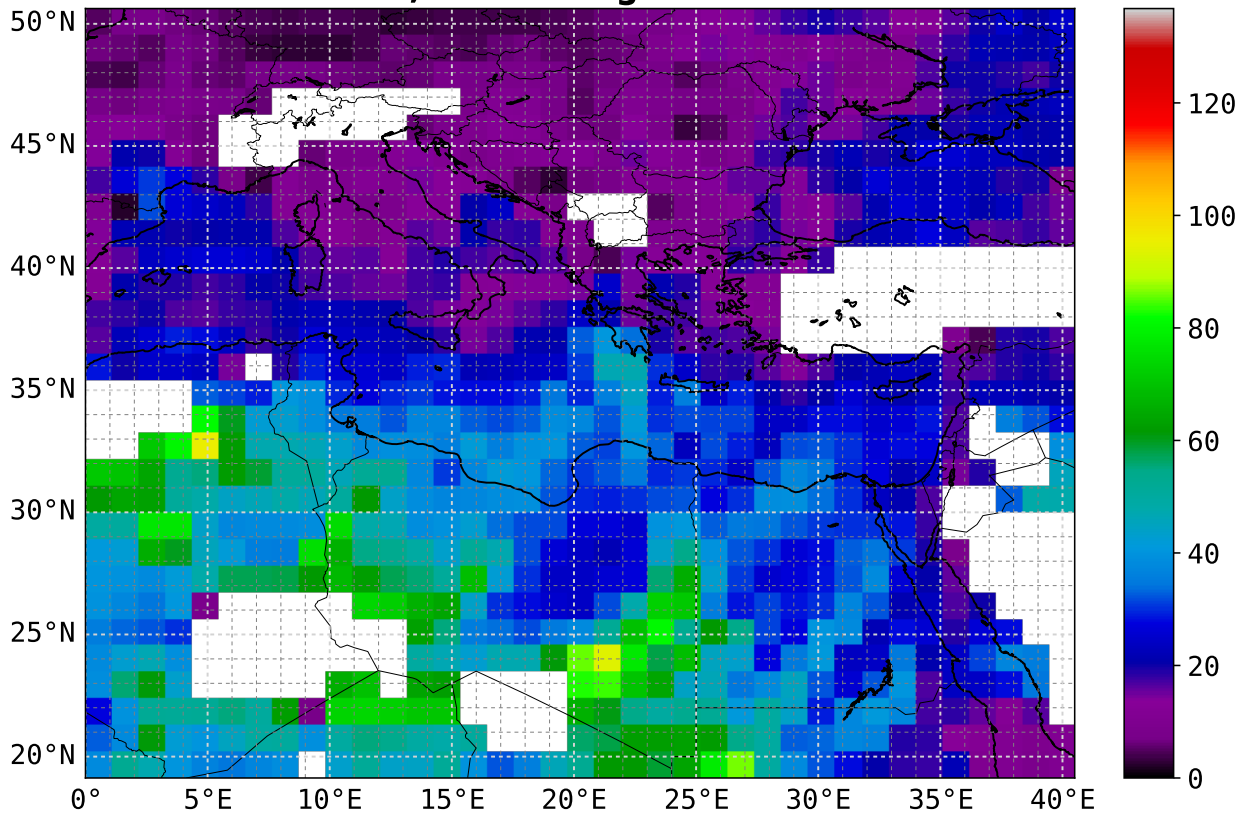
DU max 00 UTC
1.0 km asl; scaling factor = 1e+08



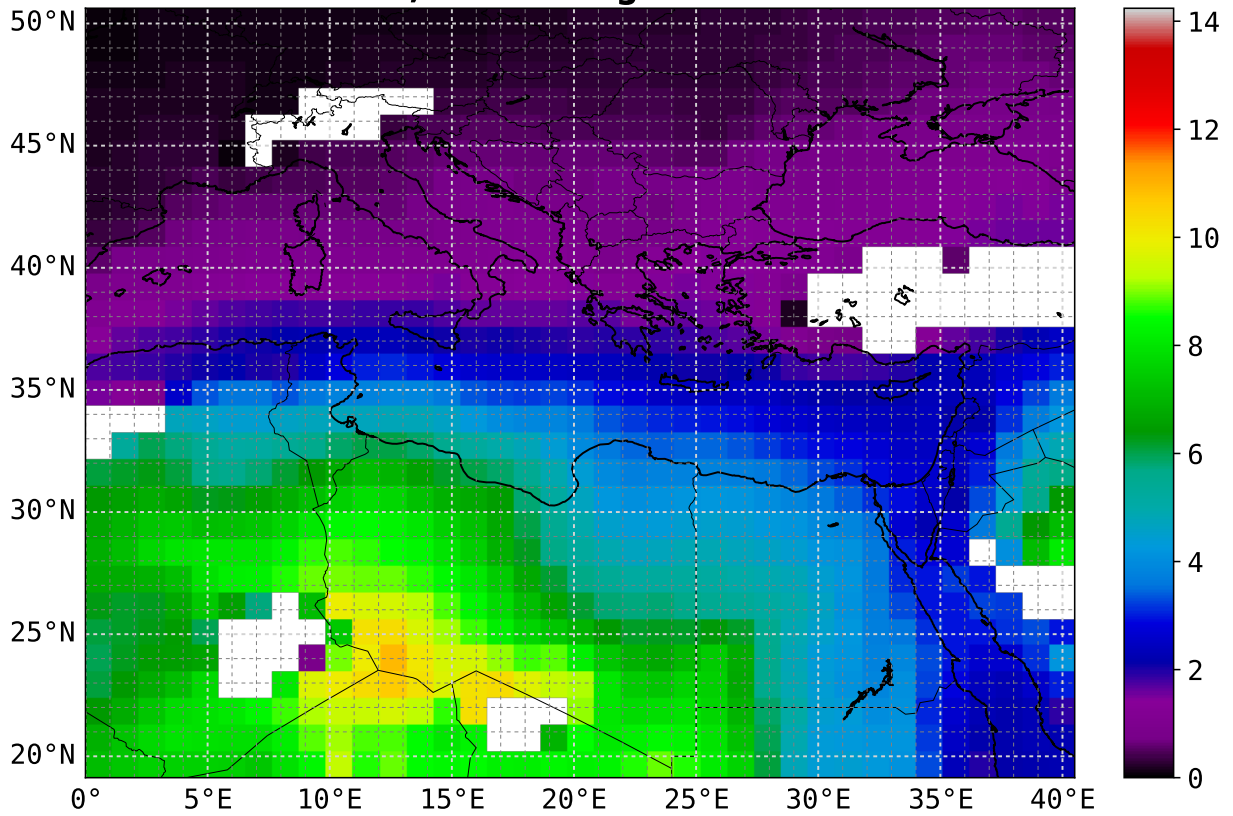
DU mean 00 UTC
1.5 km asl; scaling factor = 1e+08



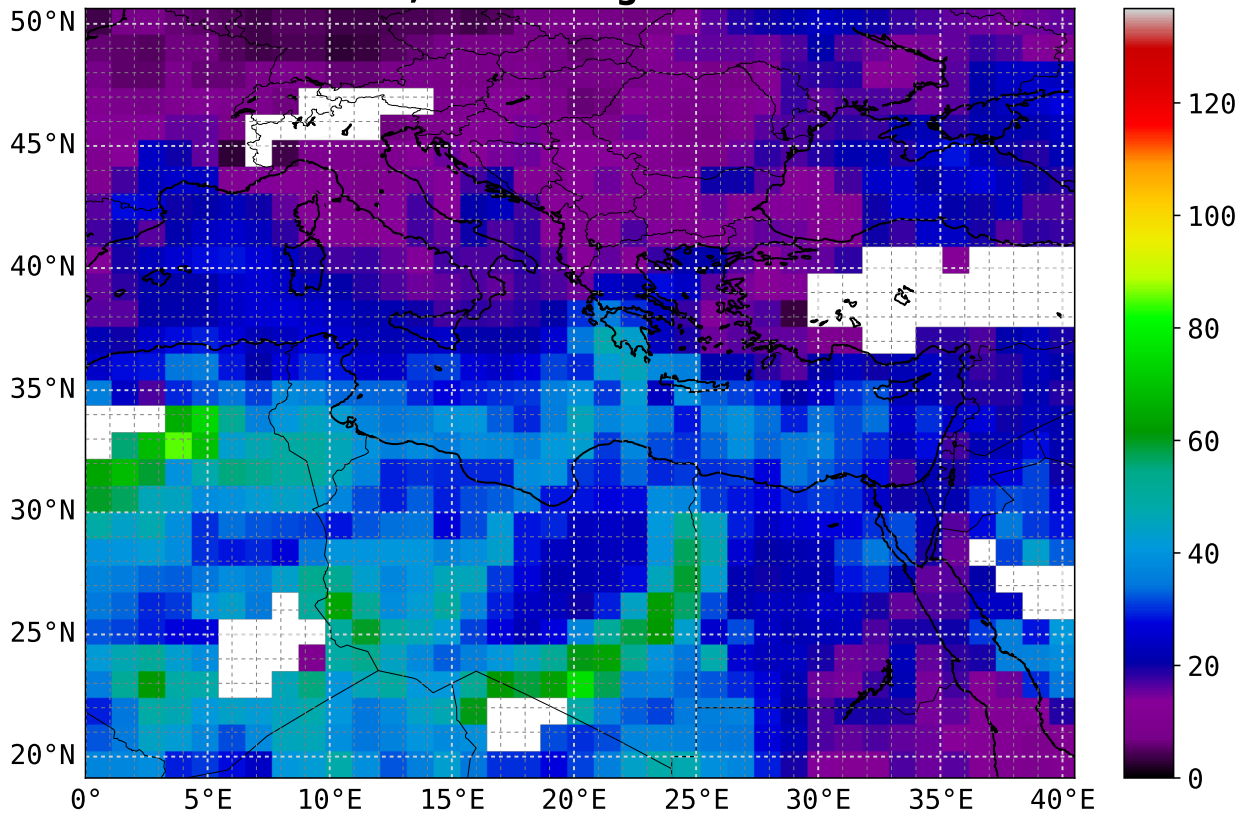
DU max 00 UTC
1.5 km asl; scaling factor = 1e+08



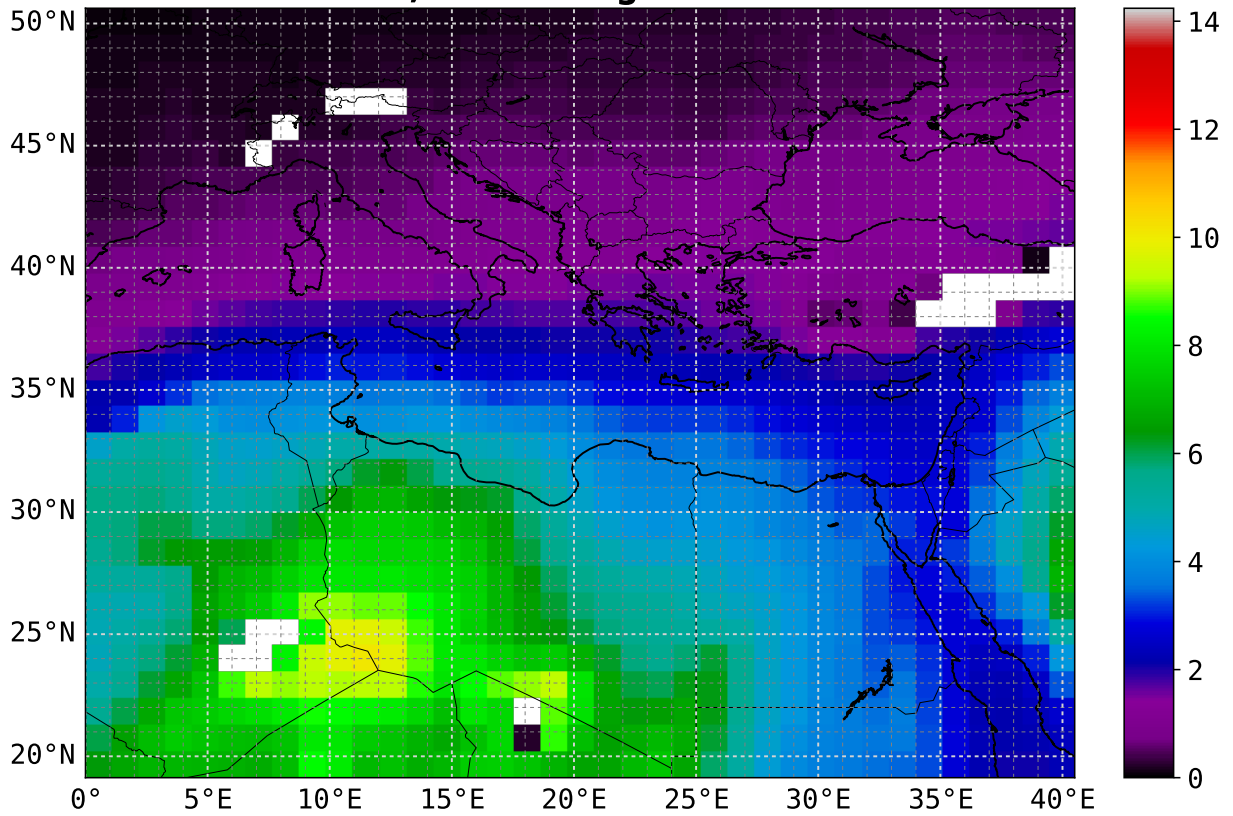
DU mean 00 UTC
2.0 km asl; scaling factor = 1e+08



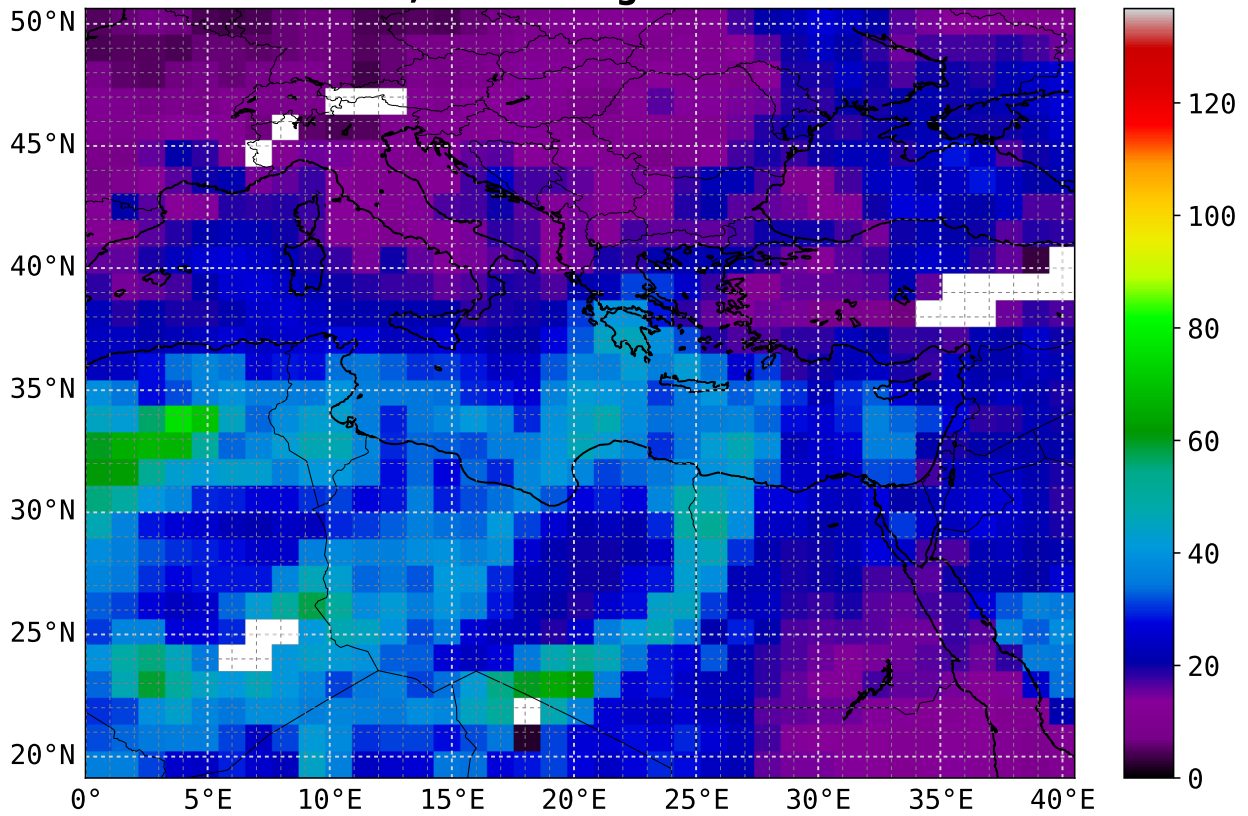
DU max 00 UTC
2.0 km asl; scaling factor = 1e+08



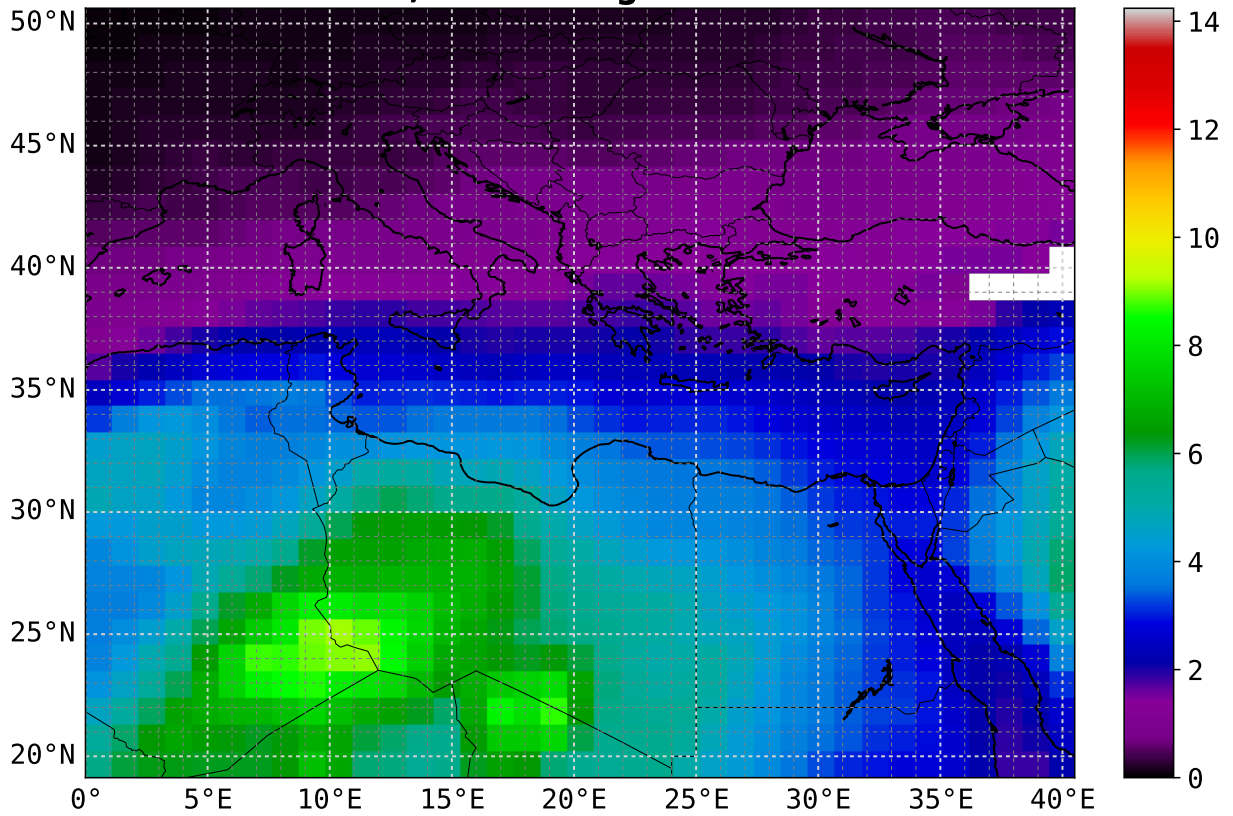
DU mean 00 UTC
2.5 km asl; scaling factor = 1e+08



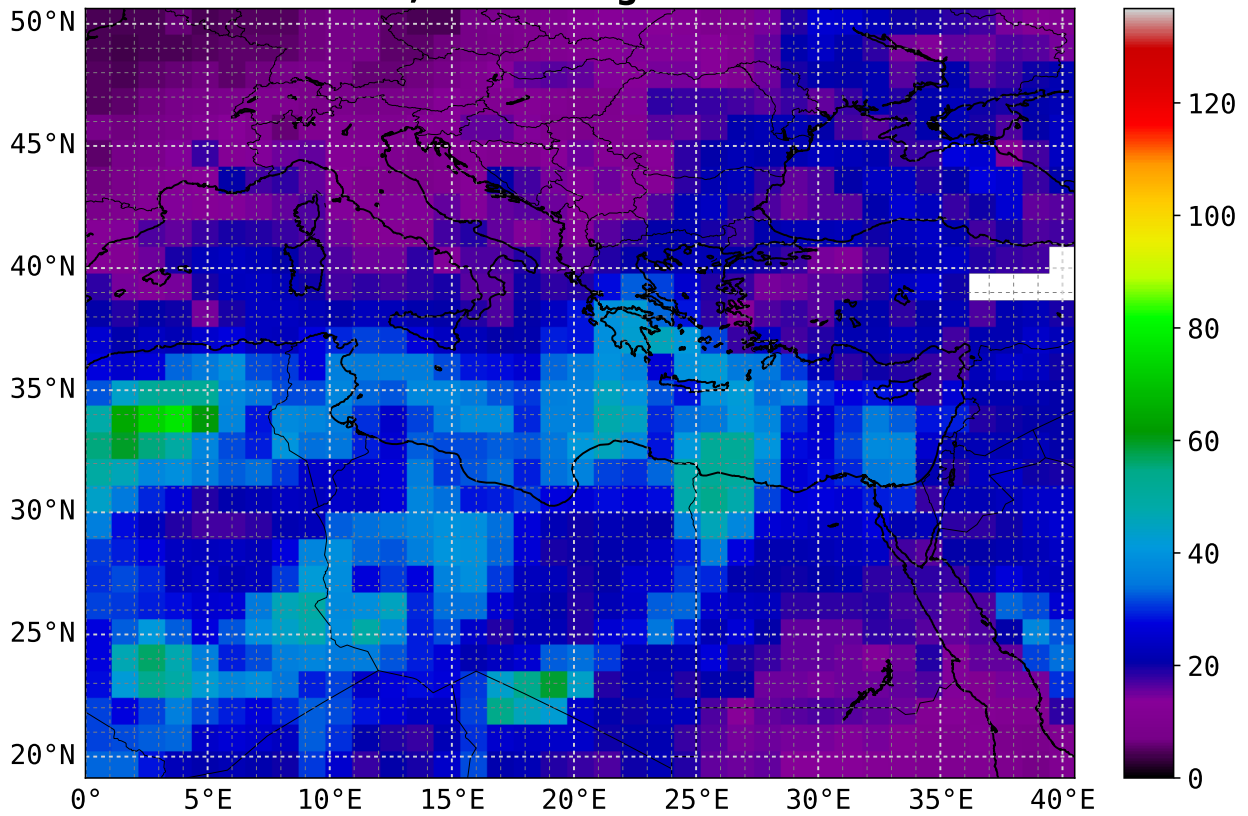
DU max 00 UTC
2.5 km asl; scaling factor = 1e+08



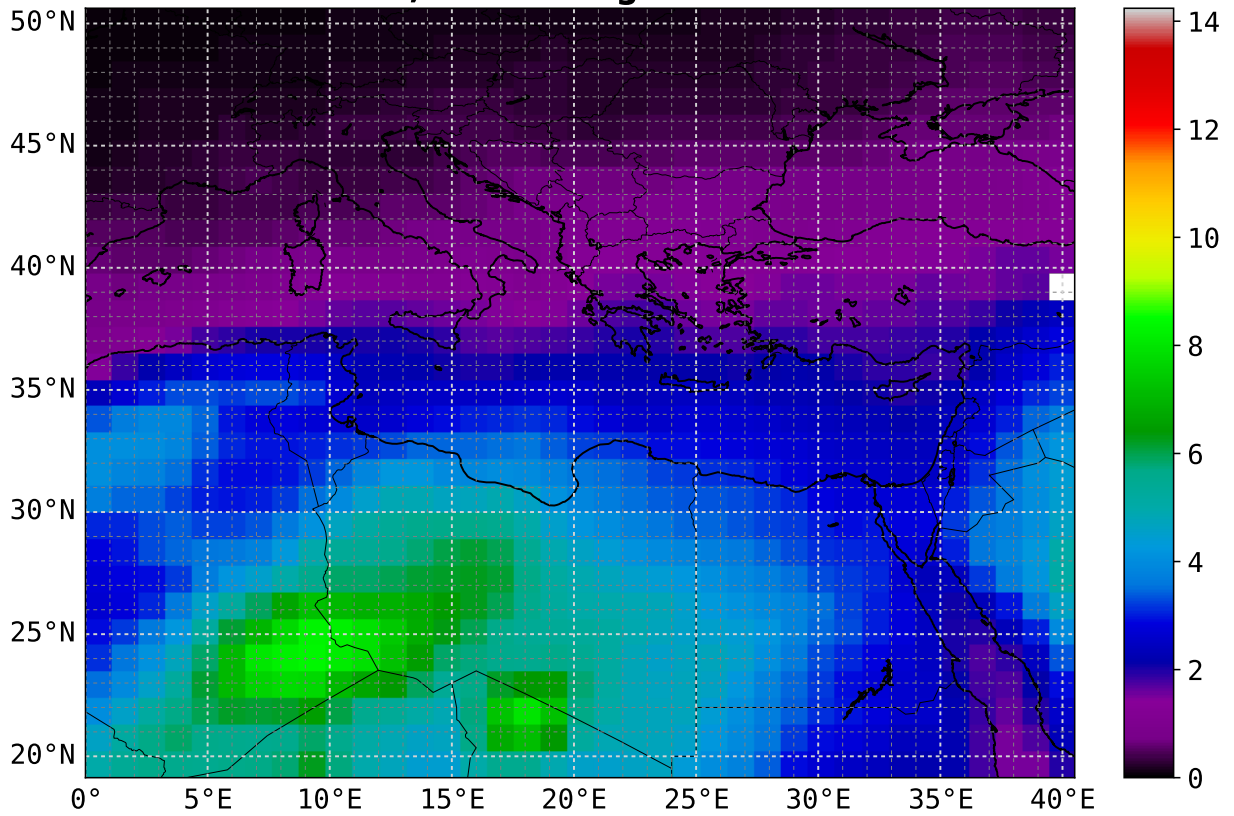
DU mean 00 UTC
3.0 km asl; scaling factor = 1e+08



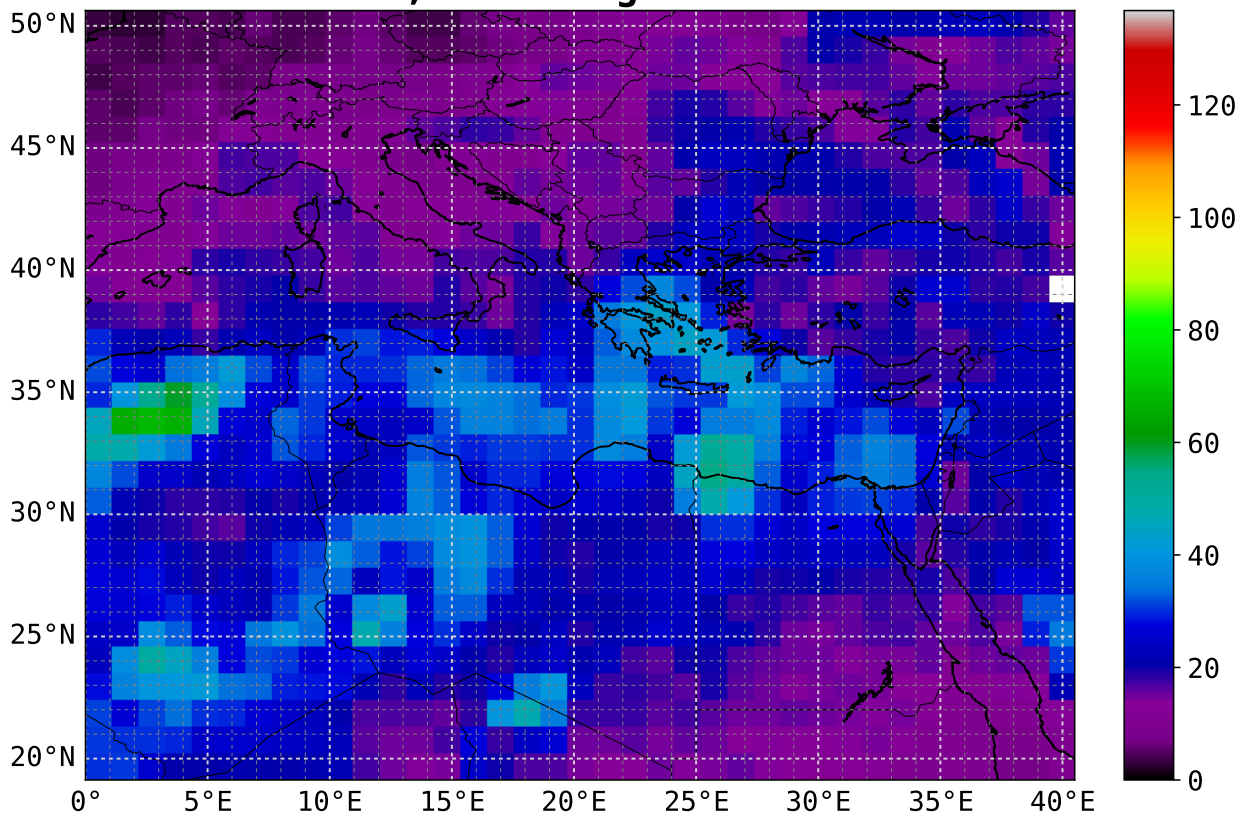
DU max 00 UTC
3.0 km asl; scaling factor = 1e+08



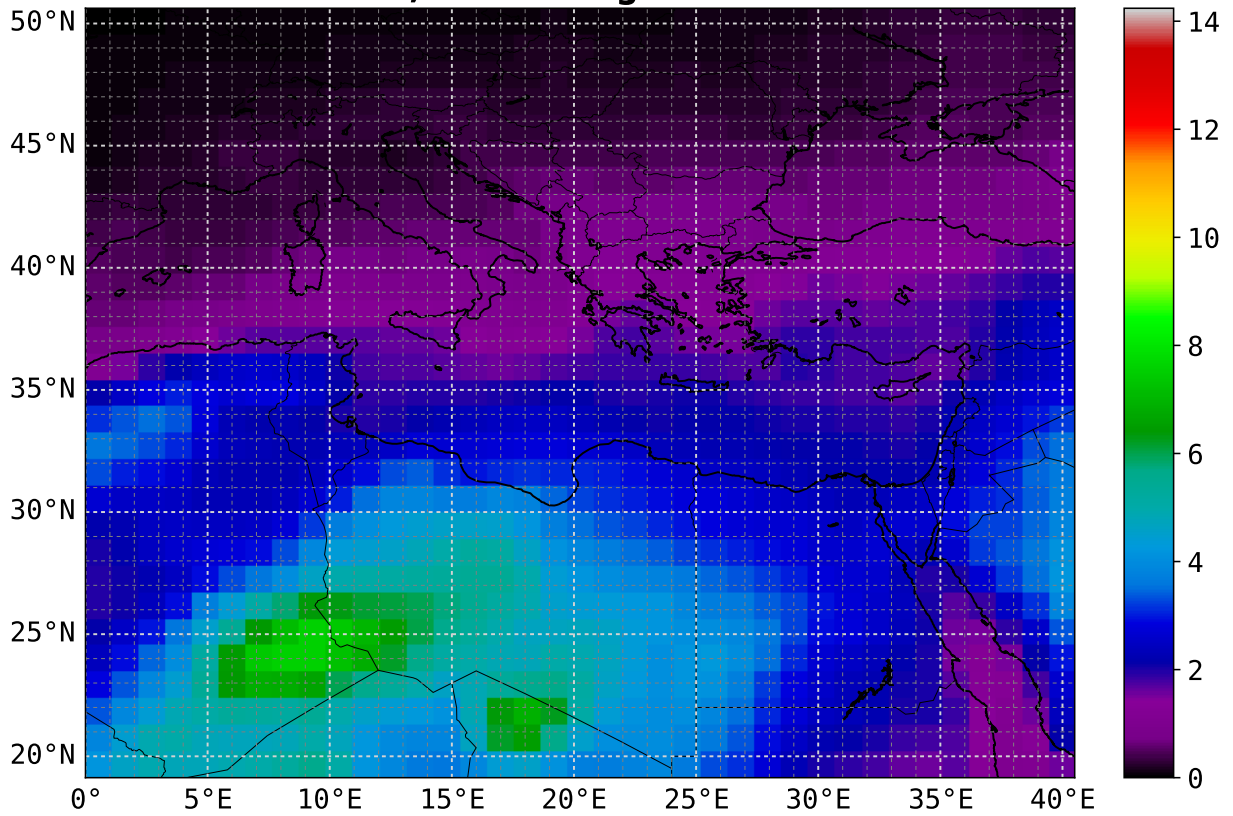
DU mean 00 UTC
3.5 km asl; scaling factor = 1e+08



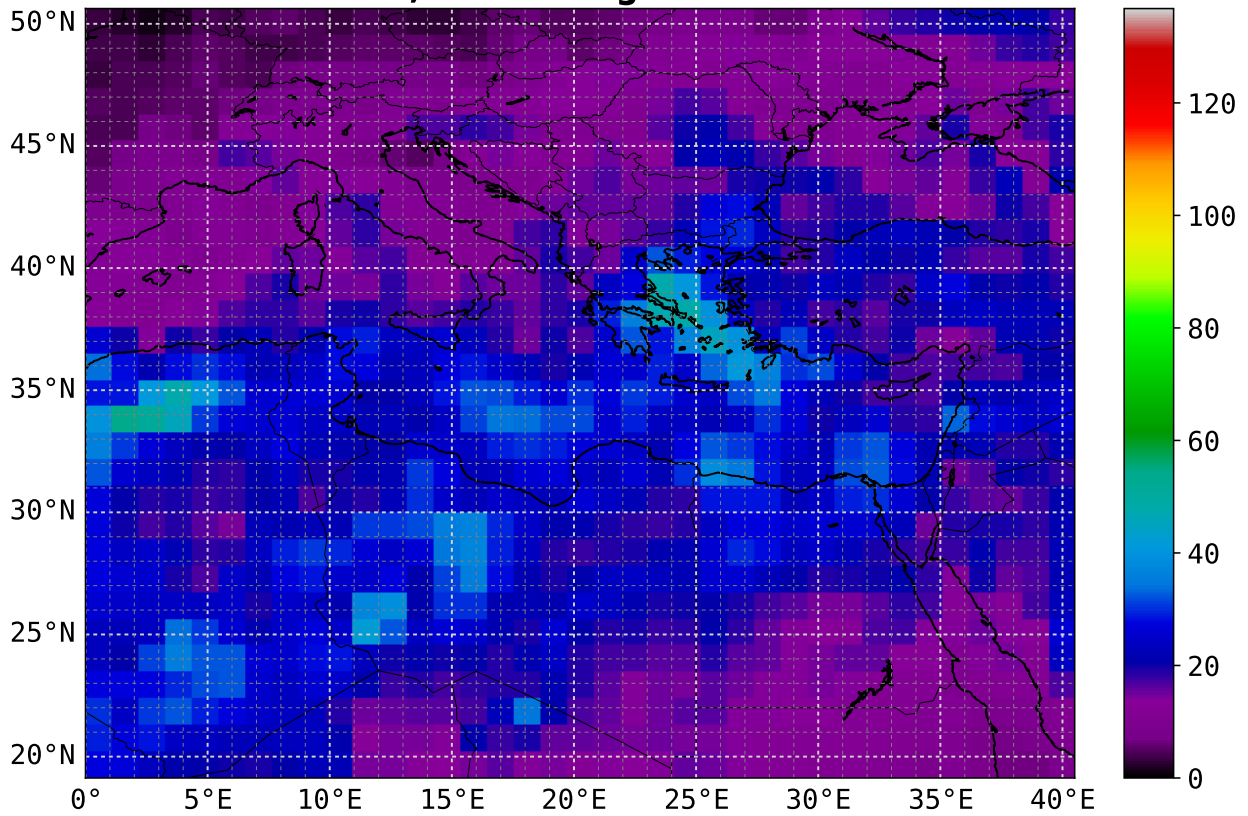
DU max 00 UTC
3.5 km asl; scaling factor = 1e+08



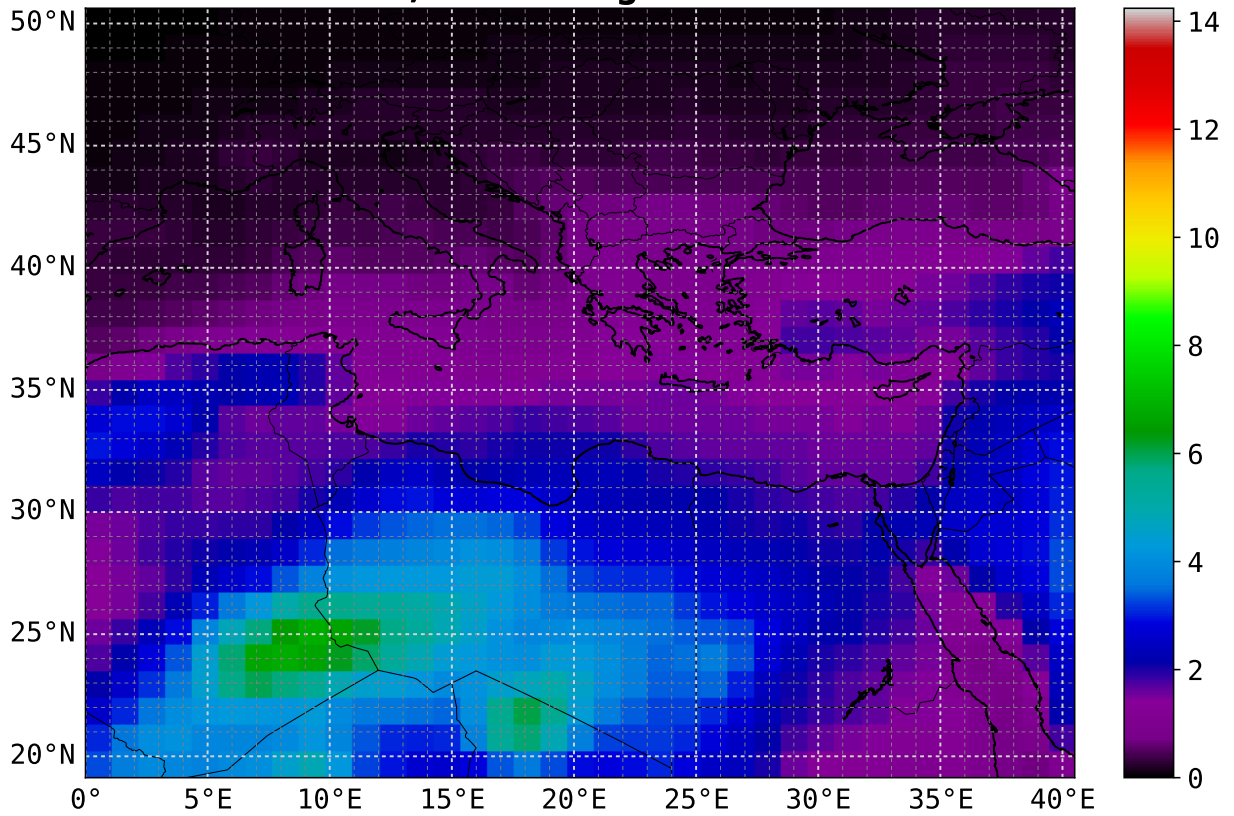
DU mean 00 UTC
4.0 km asl; scaling factor = 1e+08



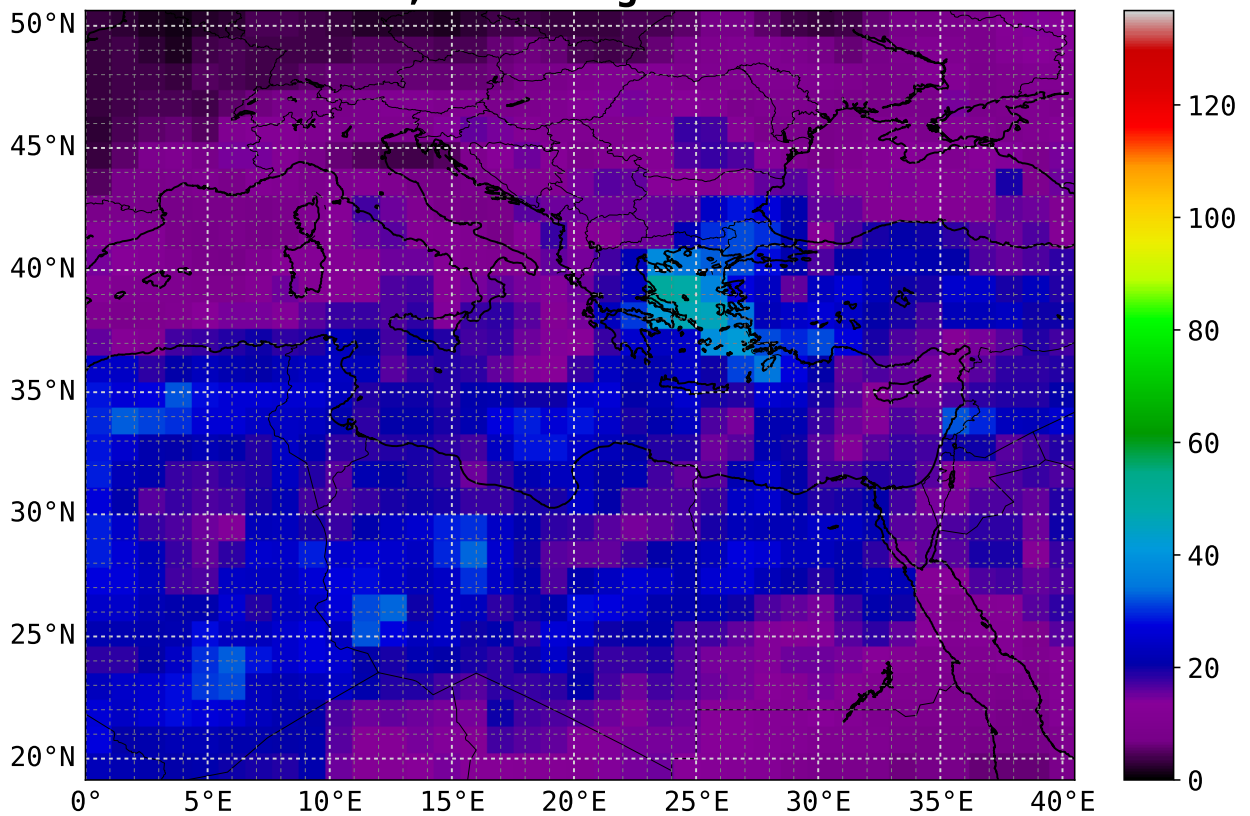
DU max 00 UTC
4.0 km asl; scaling factor = 1e+08



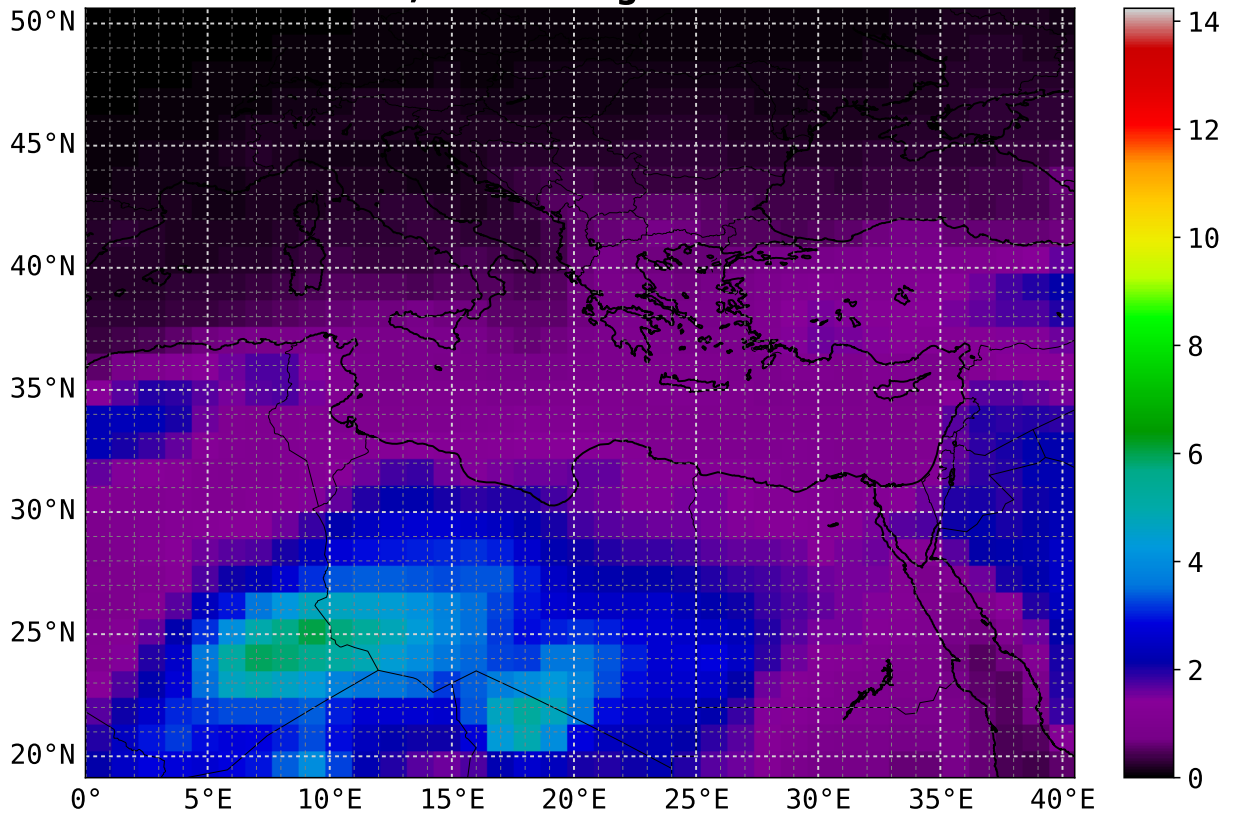
DU mean 00 UTC
4.5 km asl; scaling factor = 1e+08



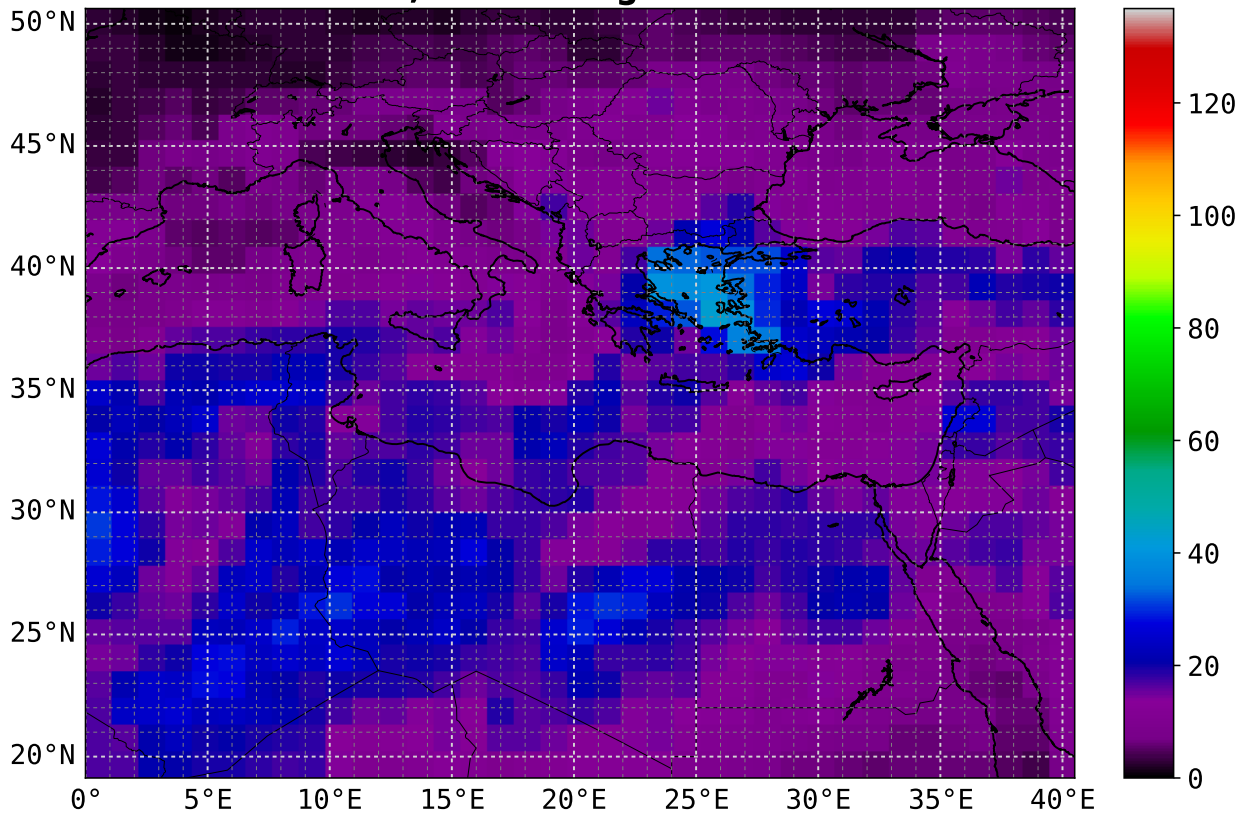
DU max 00 UTC
4.5 km asl; scaling factor = 1e+08



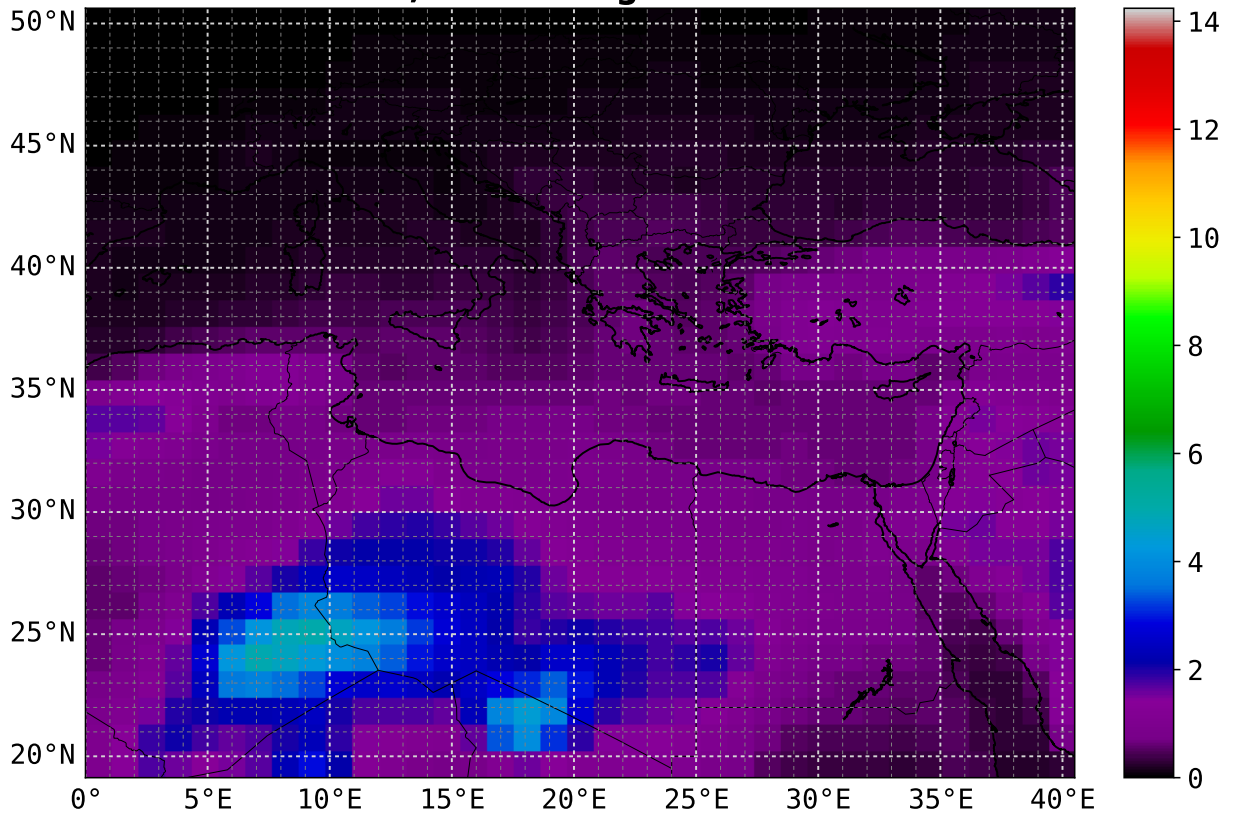
DU mean 00 UTC
5.0 km asl; scaling factor = 1e+08



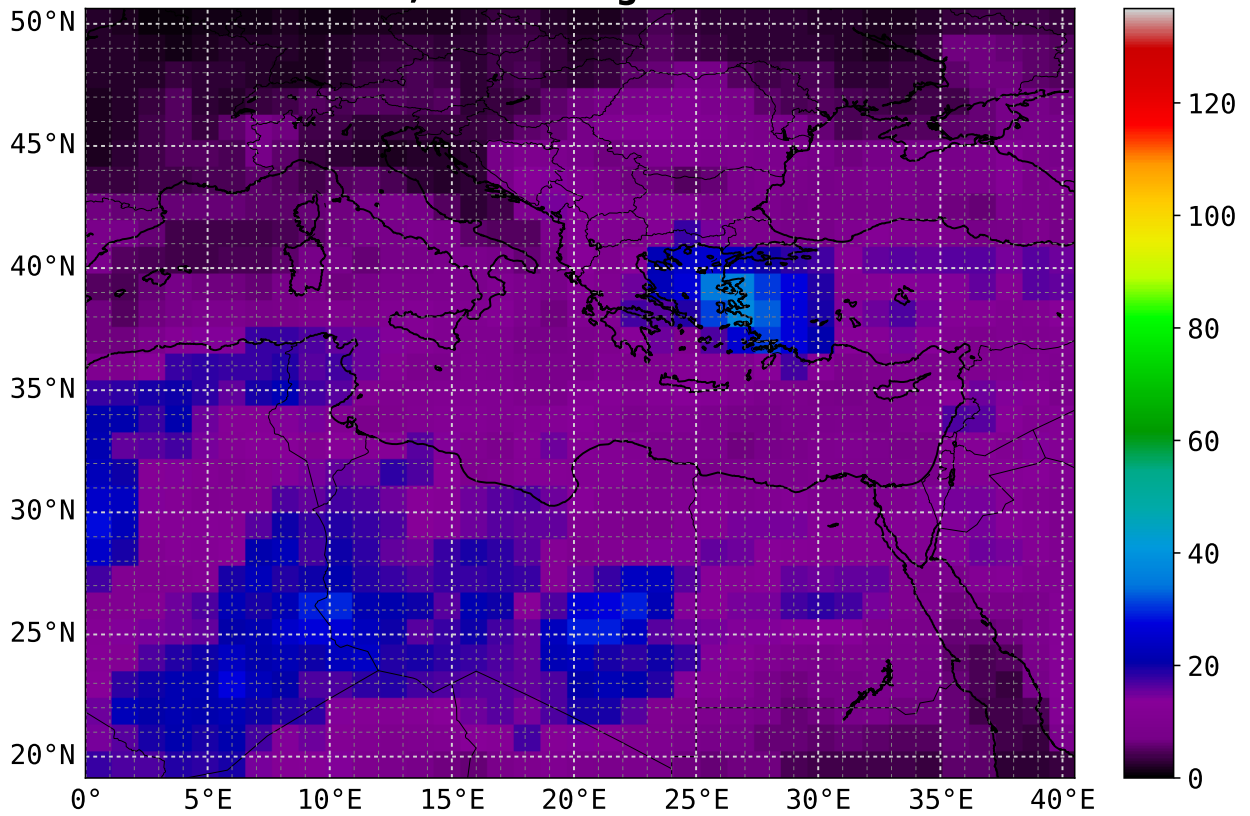
DU max 00 UTC
5.0 km asl; scaling factor = 1e+08



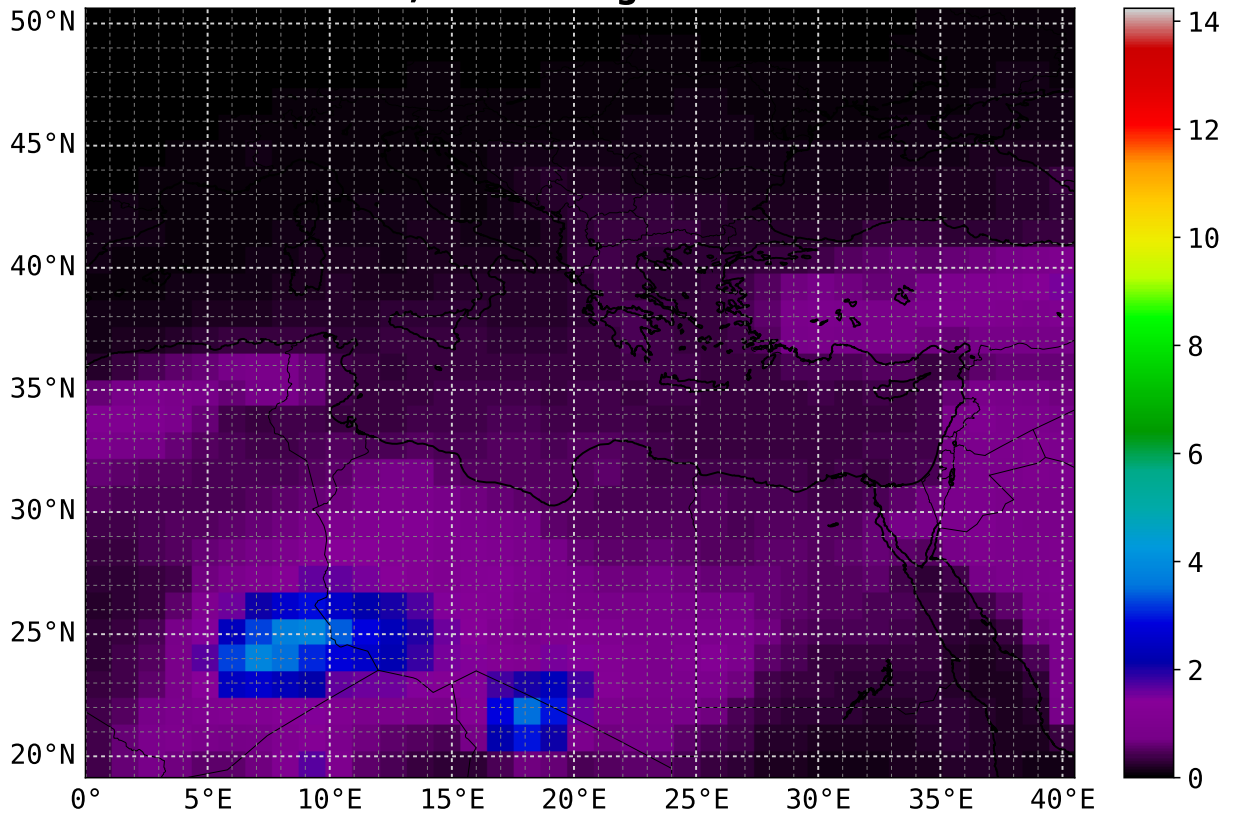
DU mean 00 UTC
5.5 km asl; scaling factor = 1e+08



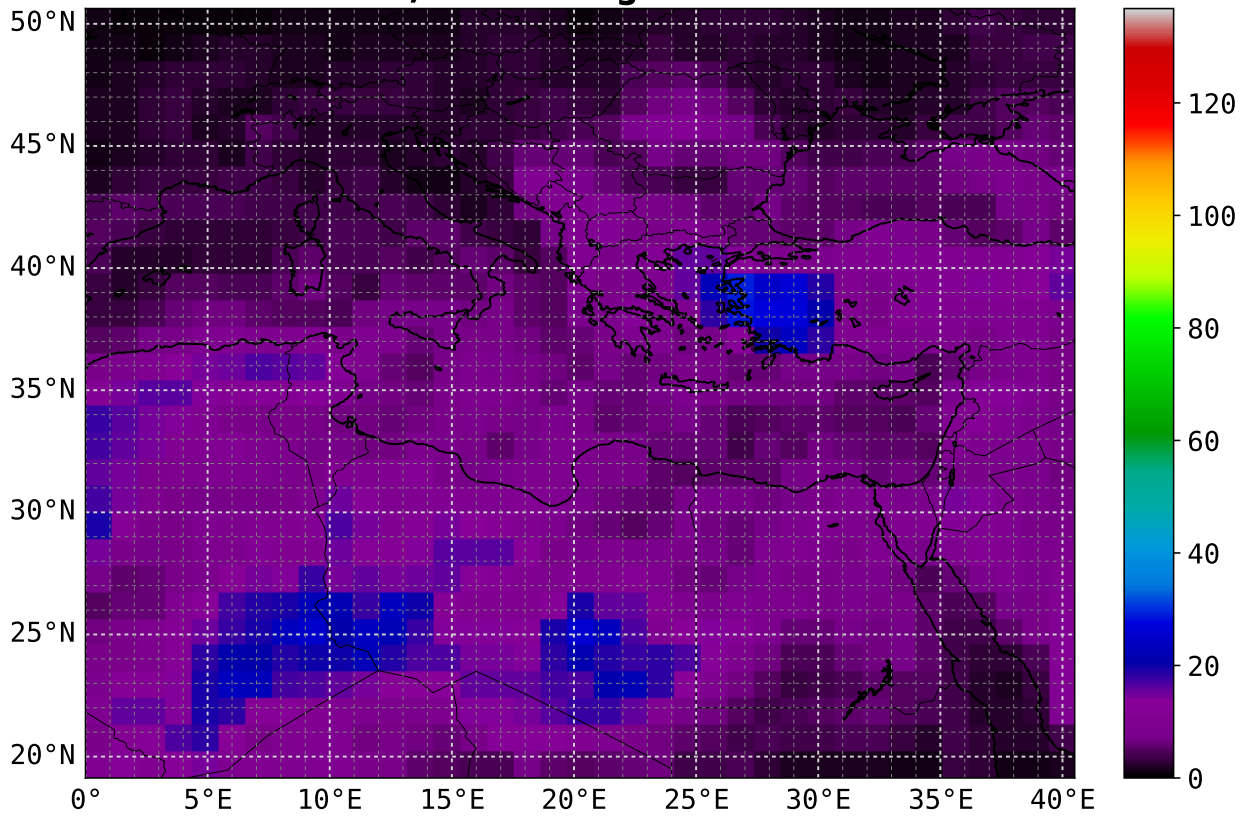
DU max 00 UTC
5.5 km asl; scaling factor = 1e+08



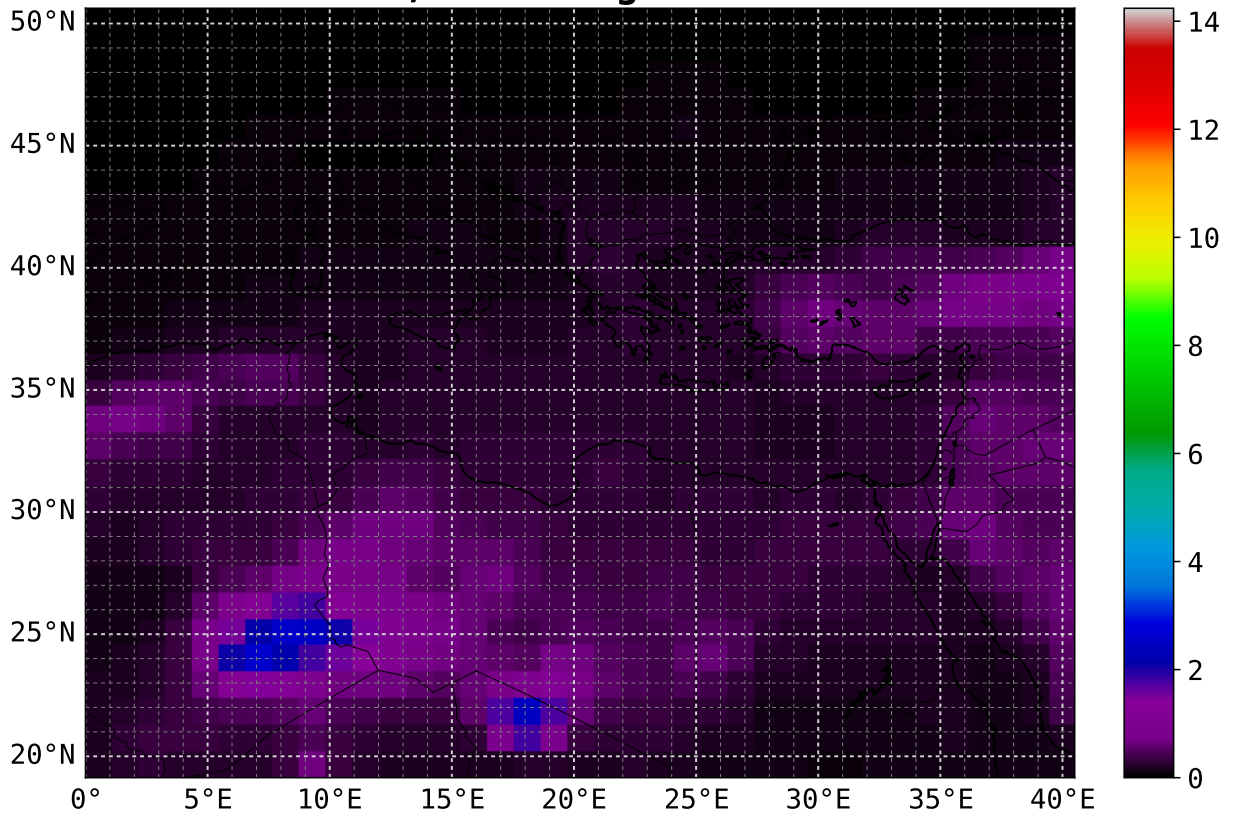
DU mean 00 UTC
6.0 km asl; scaling factor = 1e+08



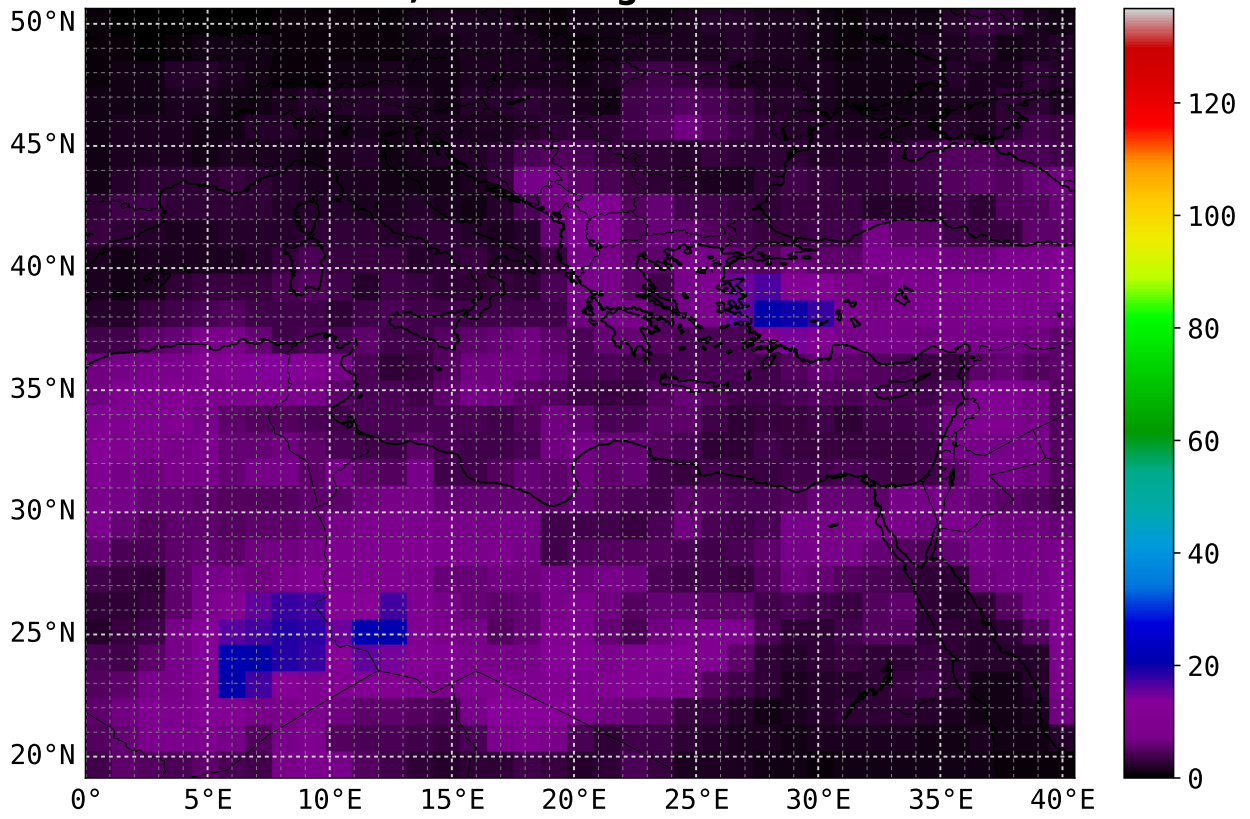
DU max 00 UTC
6.0 km asl; scaling factor = 1e+08



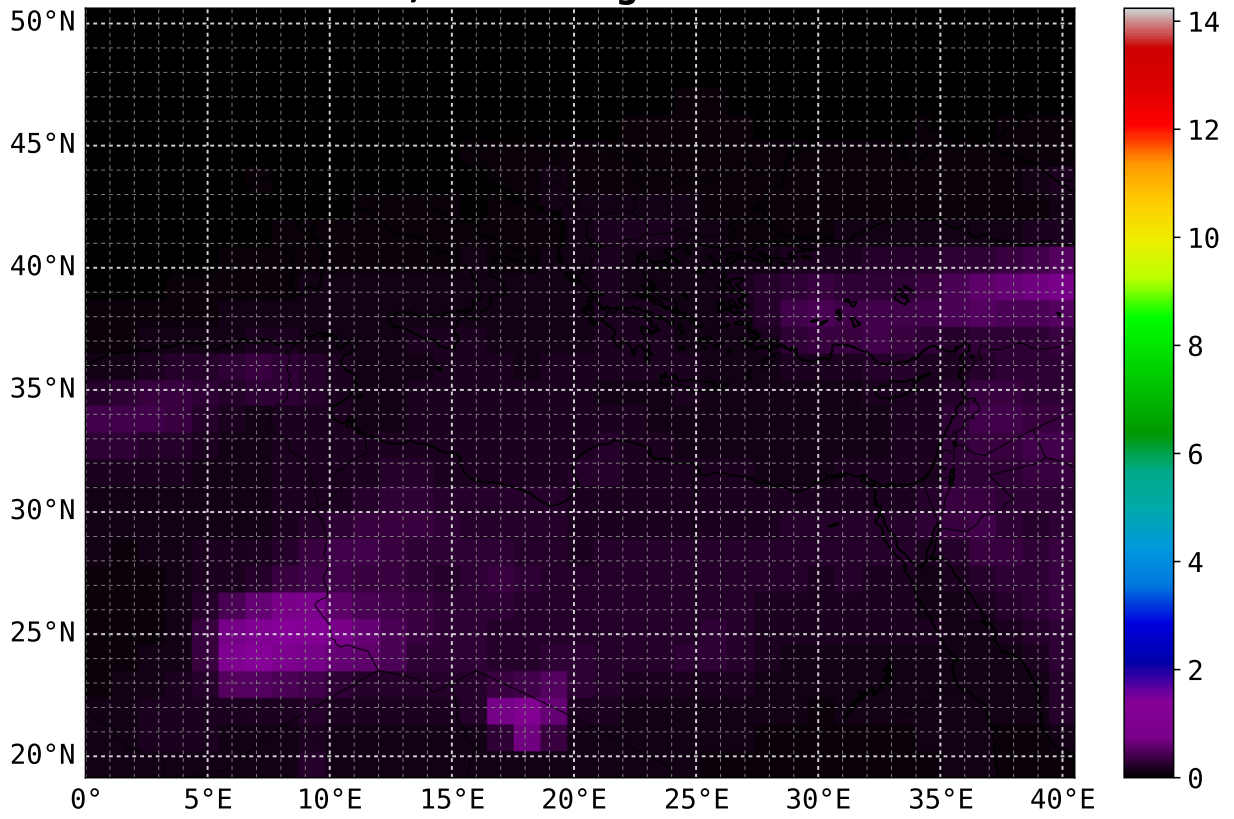
DU mean 00 UTC
6.5 km asl; scaling factor = 1e+08



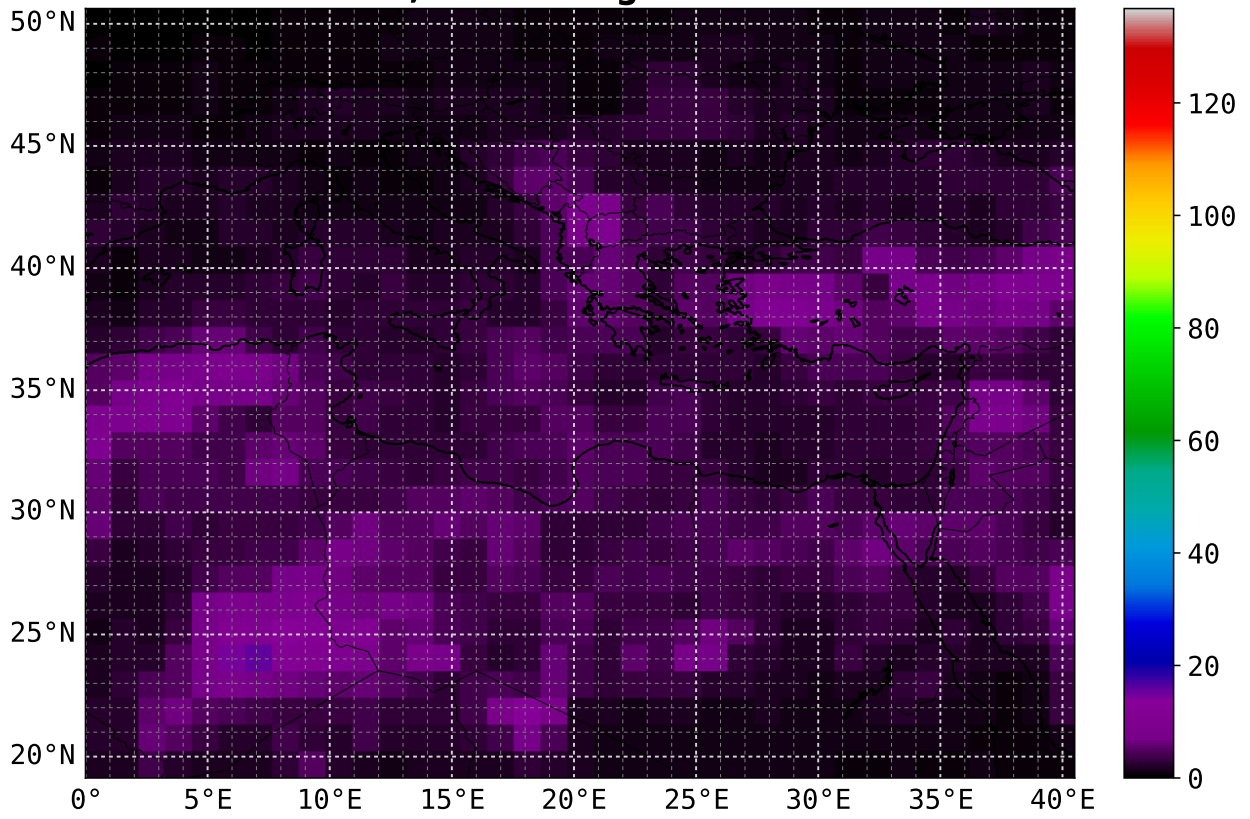
DU max 00 UTC
6.5 km asl; scaling factor = 1e+08



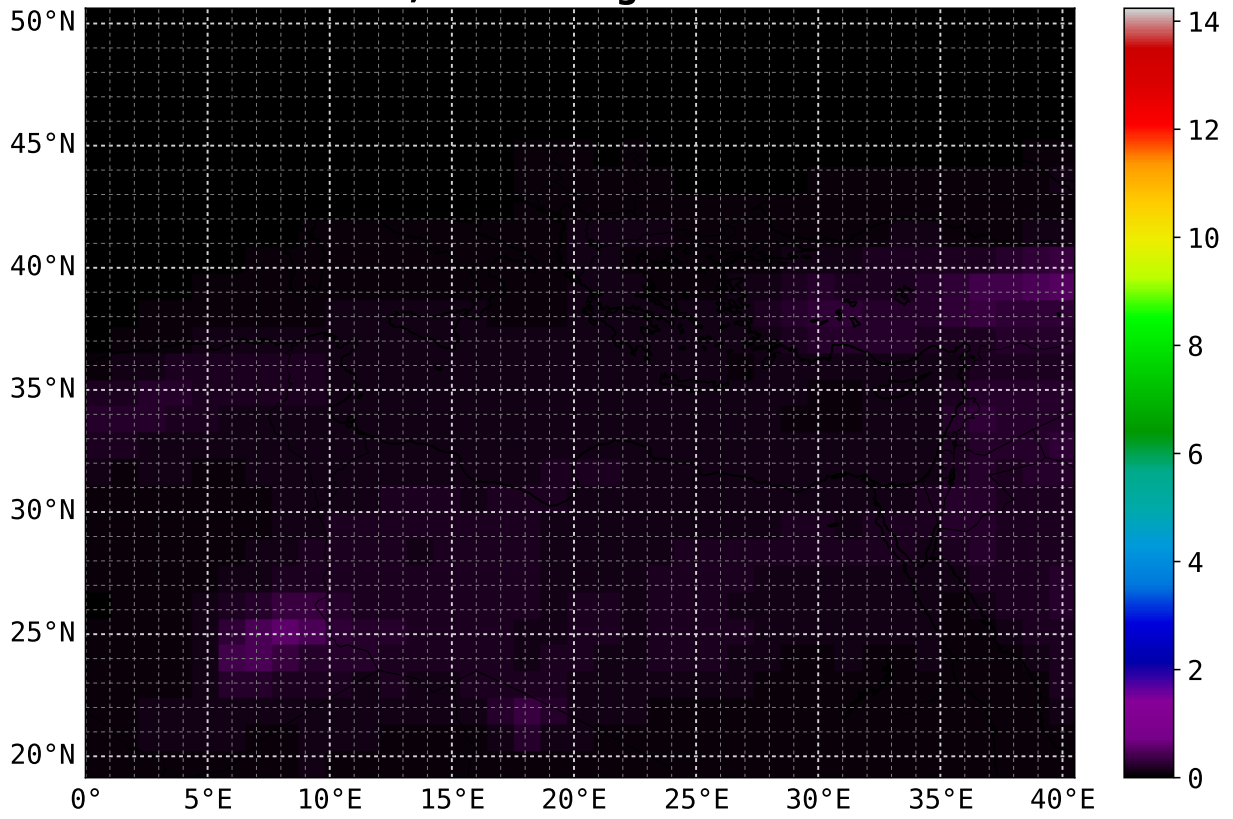
DU mean 00 UTC
7.0 km asl; scaling factor = 1e+08



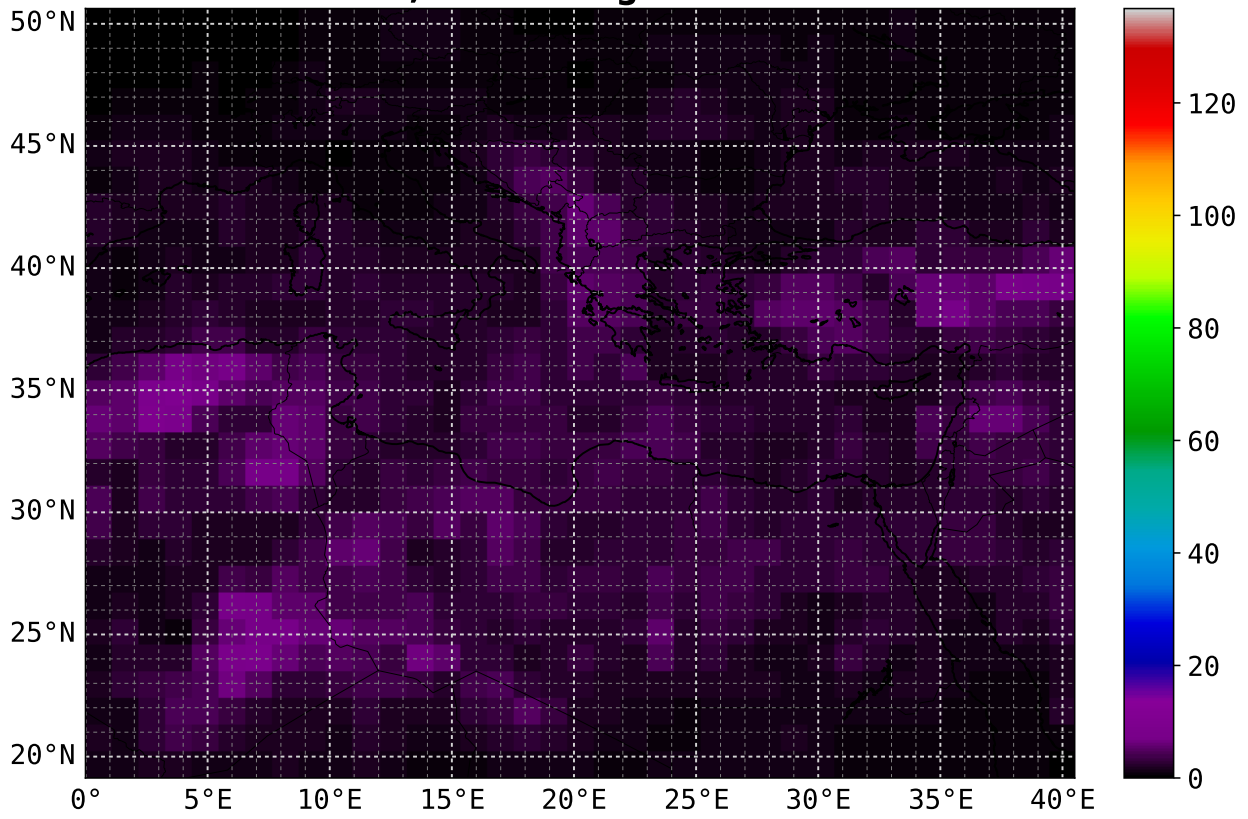
DU max 00 UTC
7.0 km asl; scaling factor = 1e+08



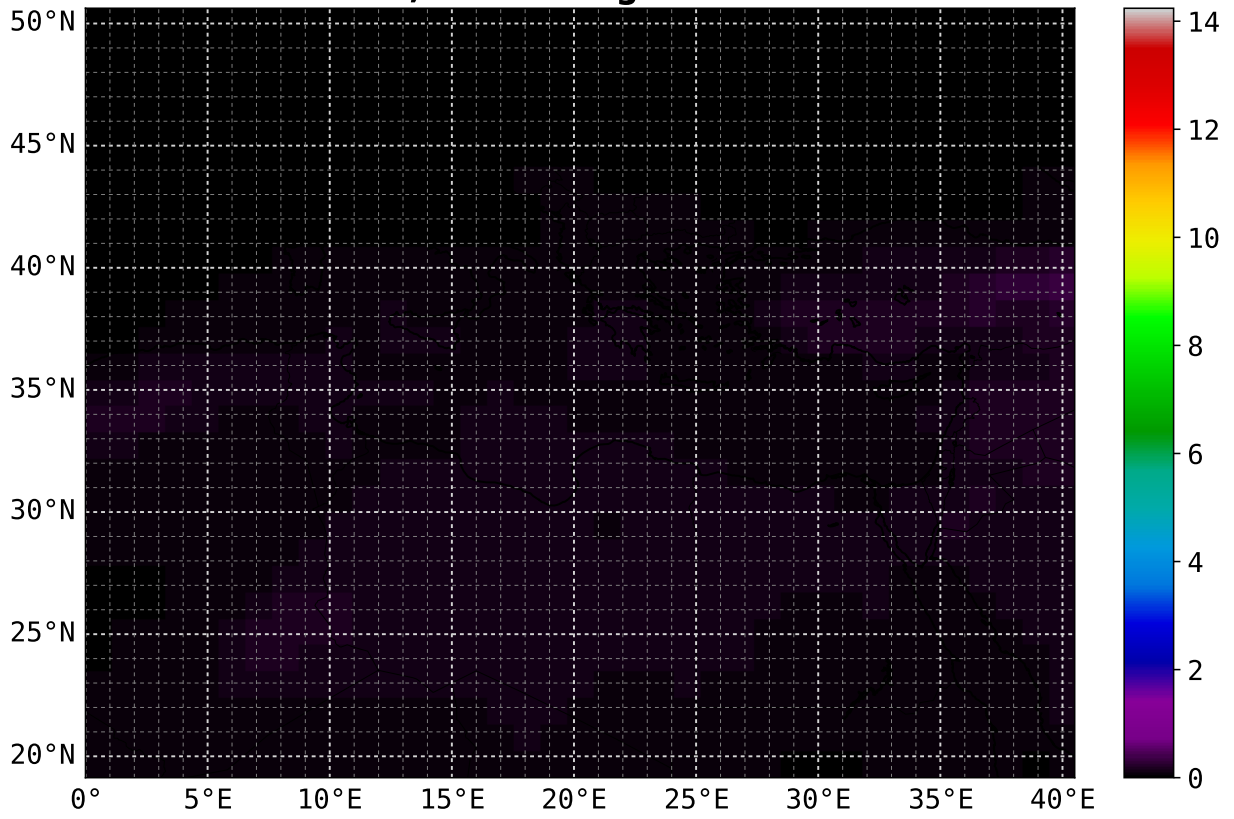
DU mean 00 UTC
7.5 km asl; scaling factor = 1e+08



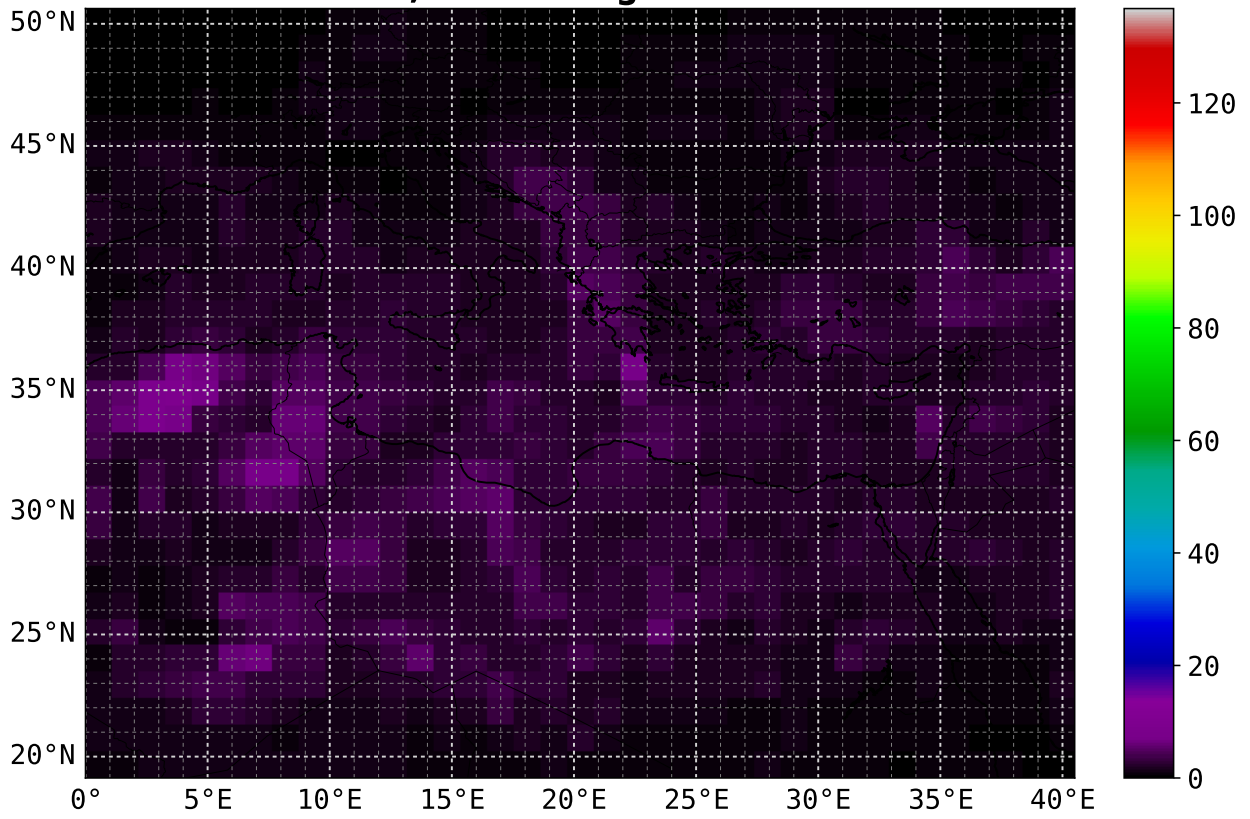
DU max 00 UTC
7.5 km asl; scaling factor = 1e+08



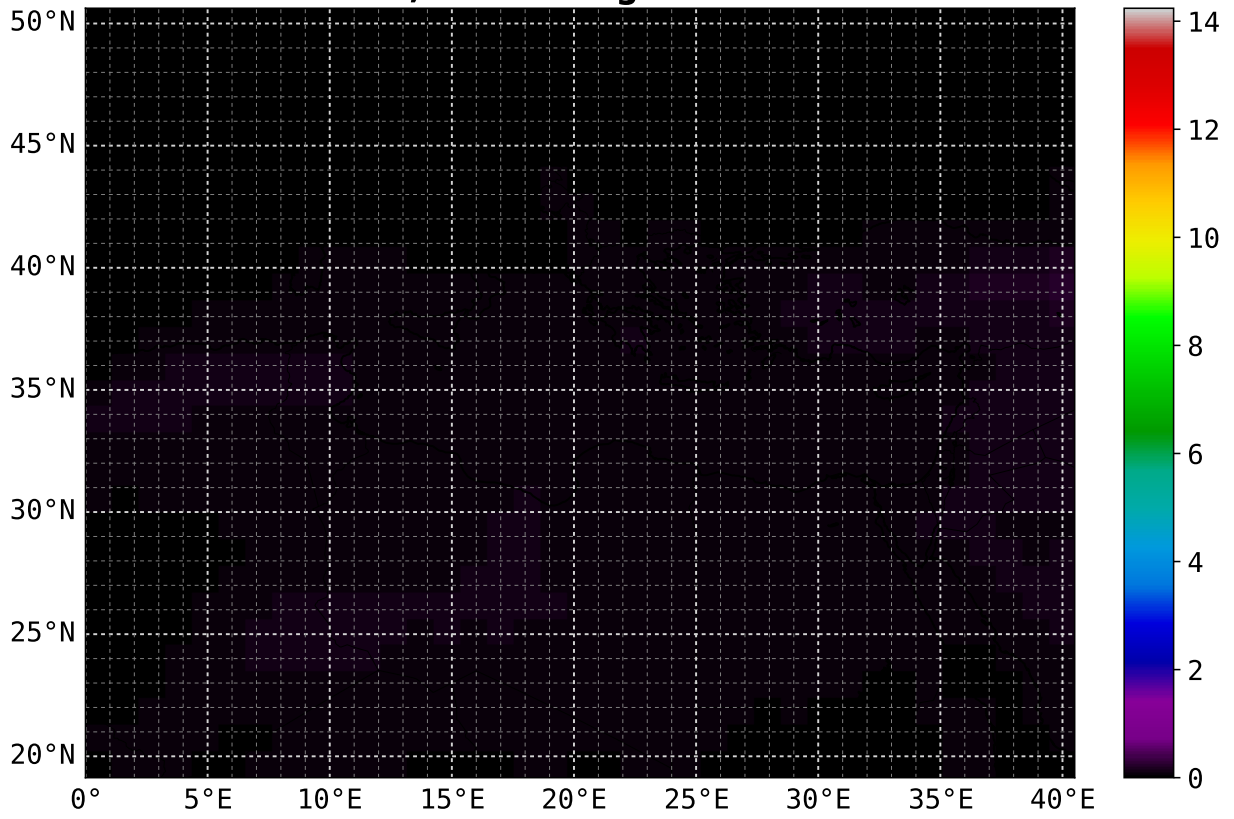
DU mean 00 UTC
8.0 km asl; scaling factor = 1e+08



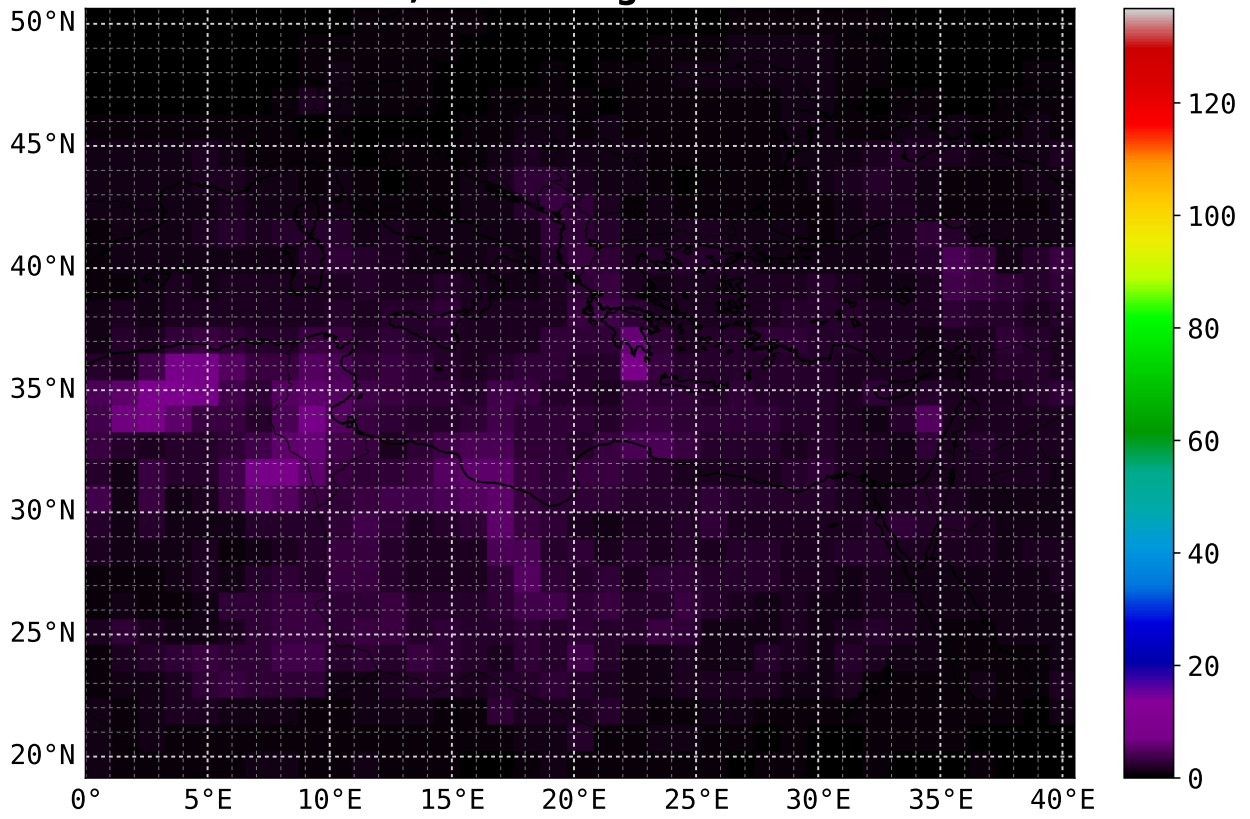
DU max 00 UTC
8.0 km asl; scaling factor = 1e+08



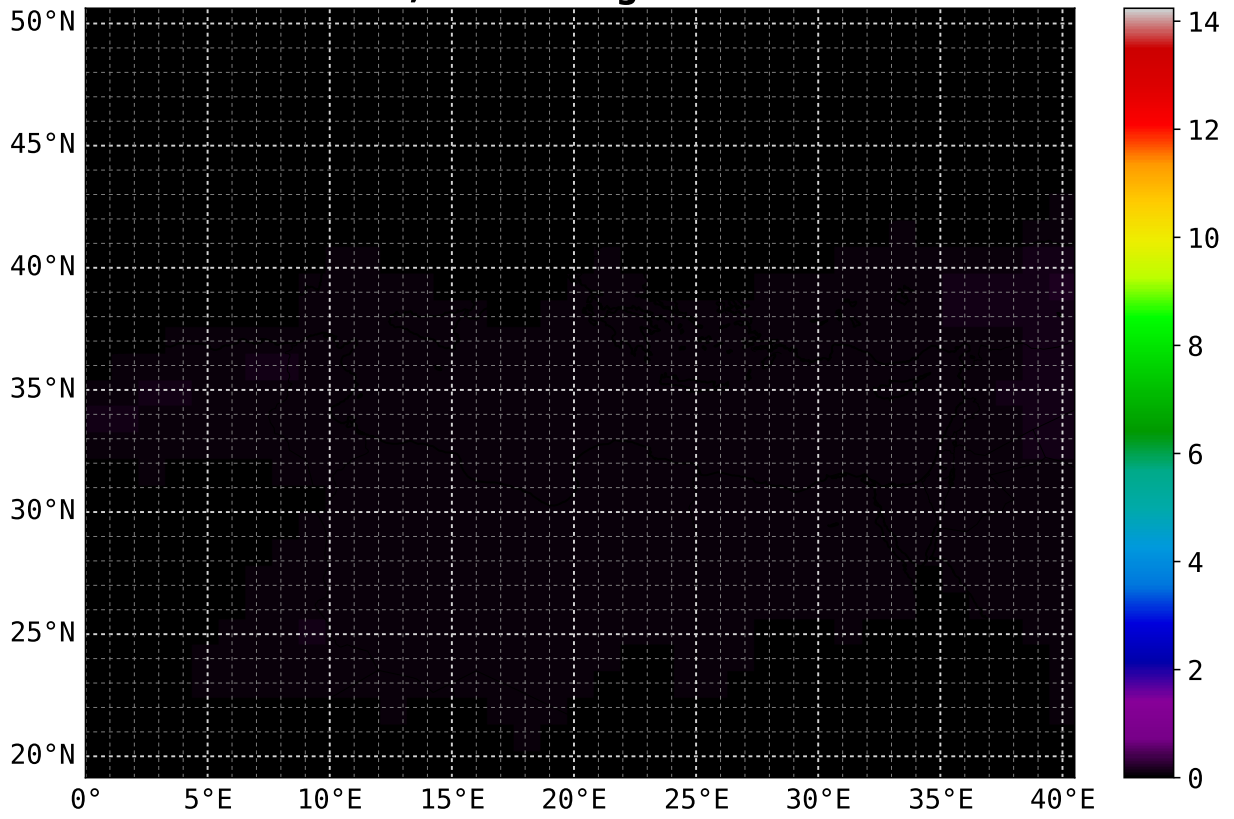
DU mean 00 UTC
8.5 km asl; scaling factor = 1e+08



DU max 00 UTC
8.5 km asl; scaling factor = 1e+08



DU mean 00 UTC
9.0 km asl; scaling factor = 1e+08



DU max 00 UTC
9.0 km asl; scaling factor = 1e+08

