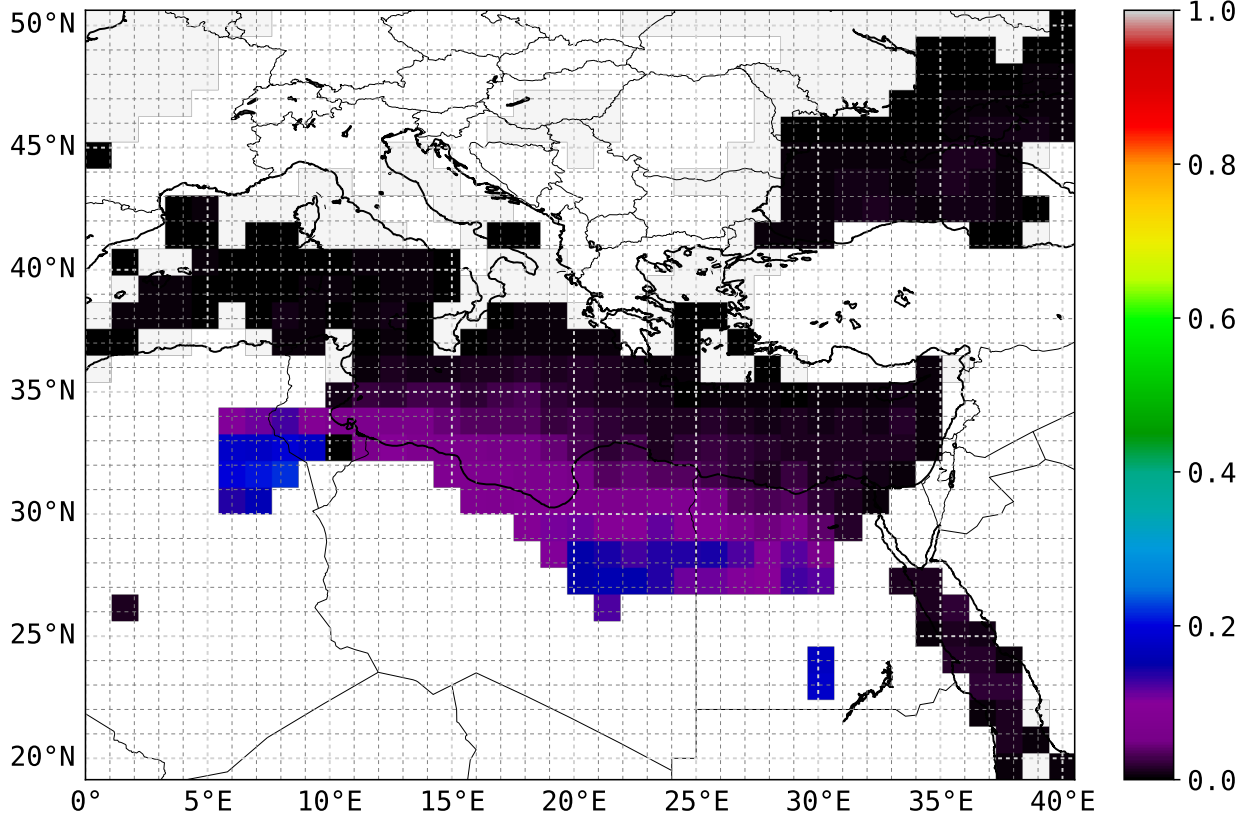
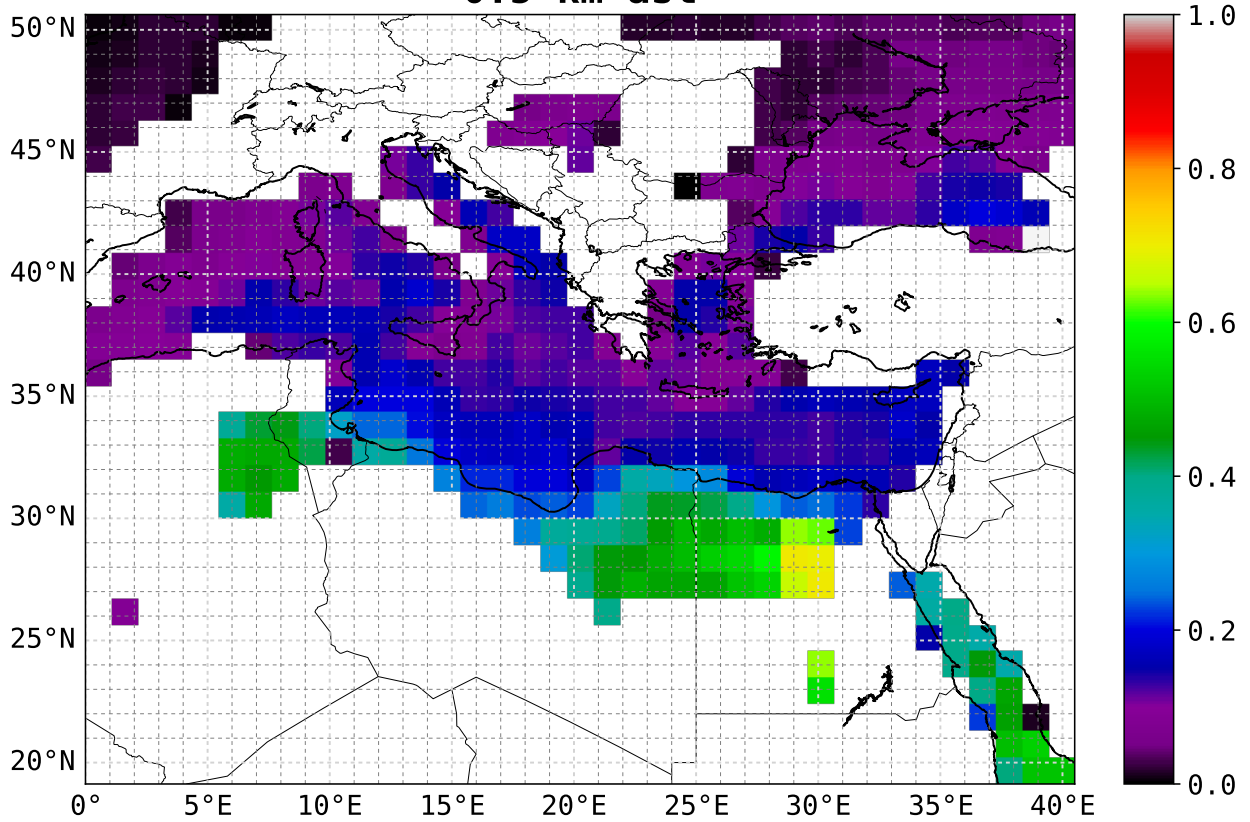


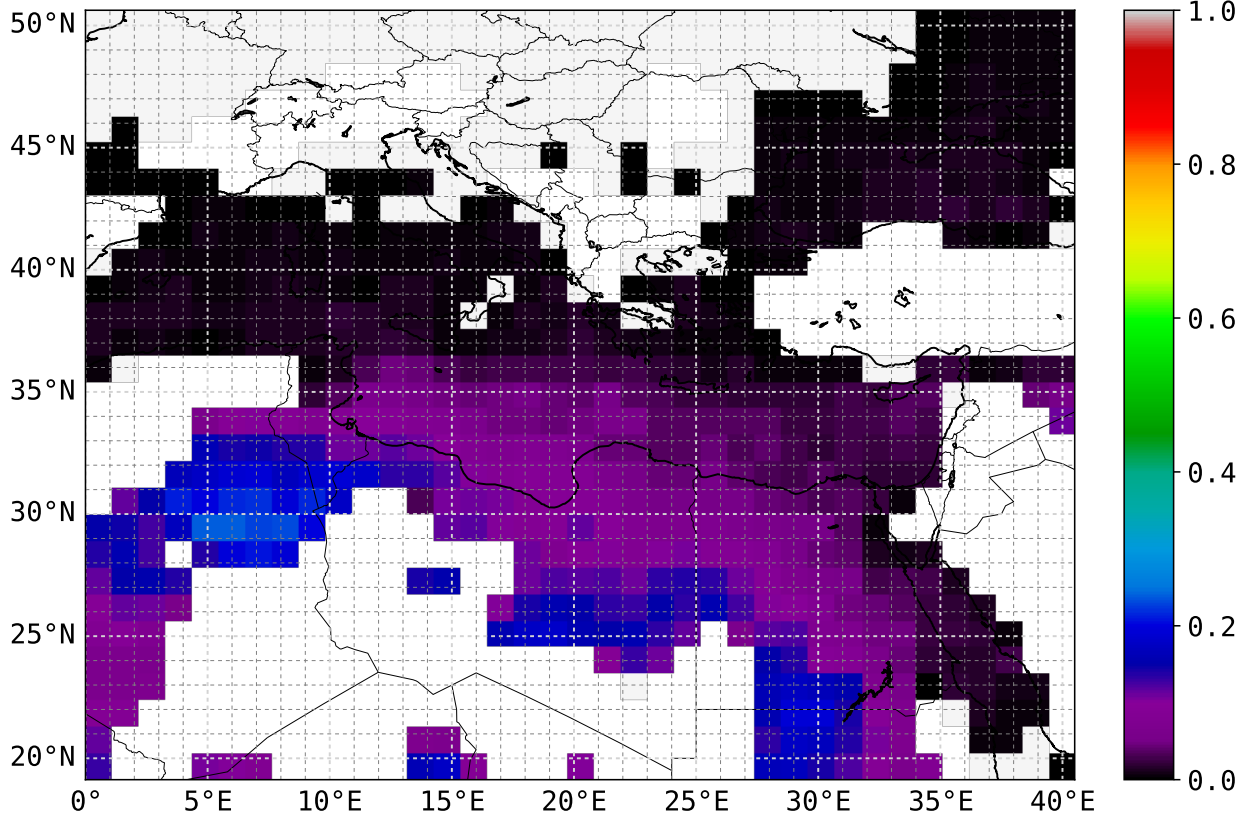
DB > 1e-10 + 1e-7 00 UTC
0.5 km asl



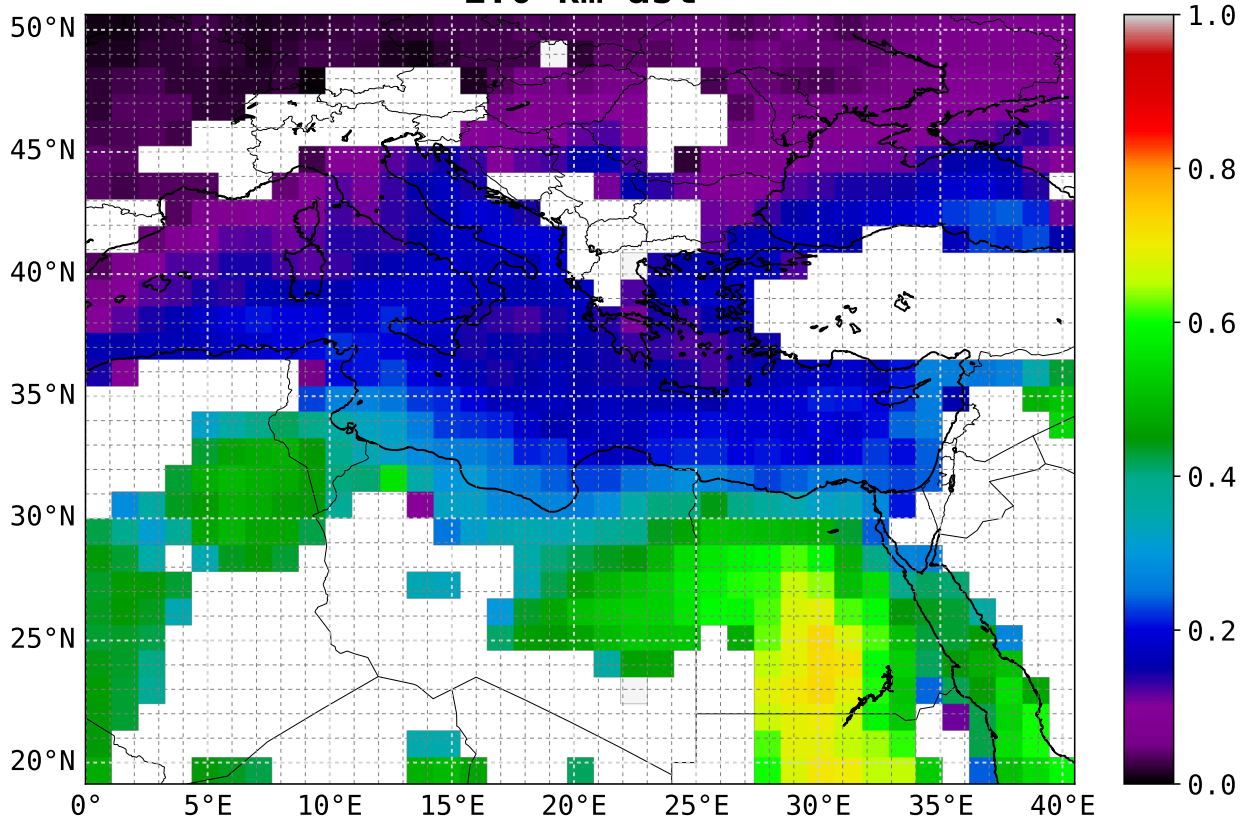
DB > 1e-10 + 1e-8 00 UTC
0.5 km asl



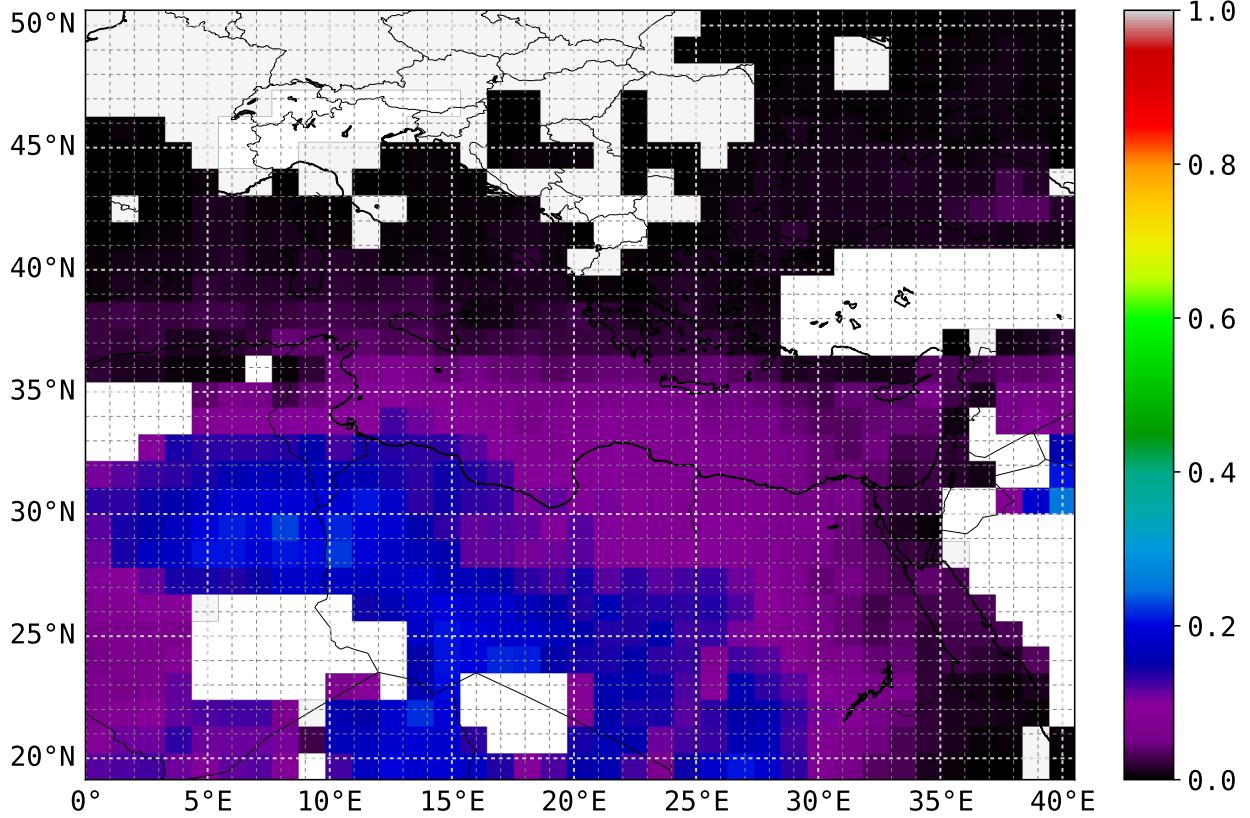
DB > 1e-10 + 1e-7 00 UTC
1.0 km asl



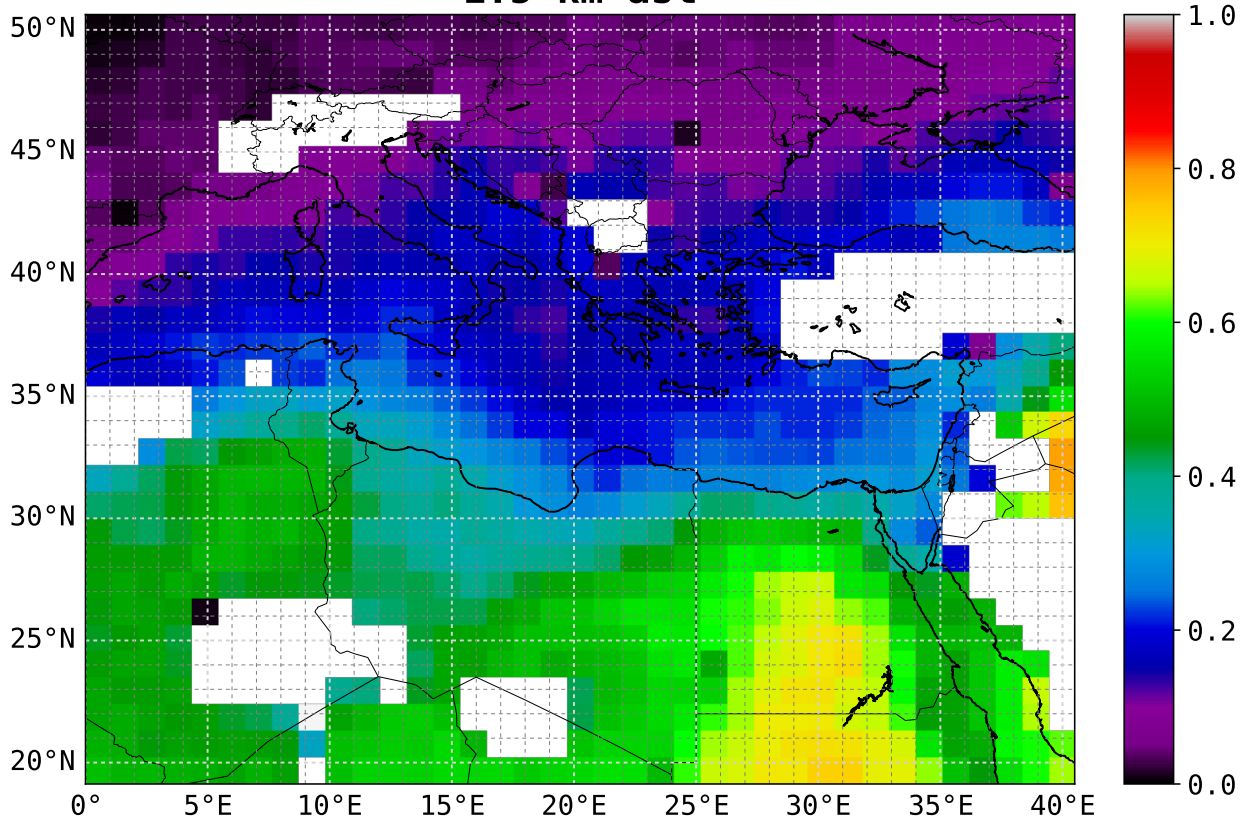
DB > 1e-10 + 1e-8 00 UTC
1.0 km asl



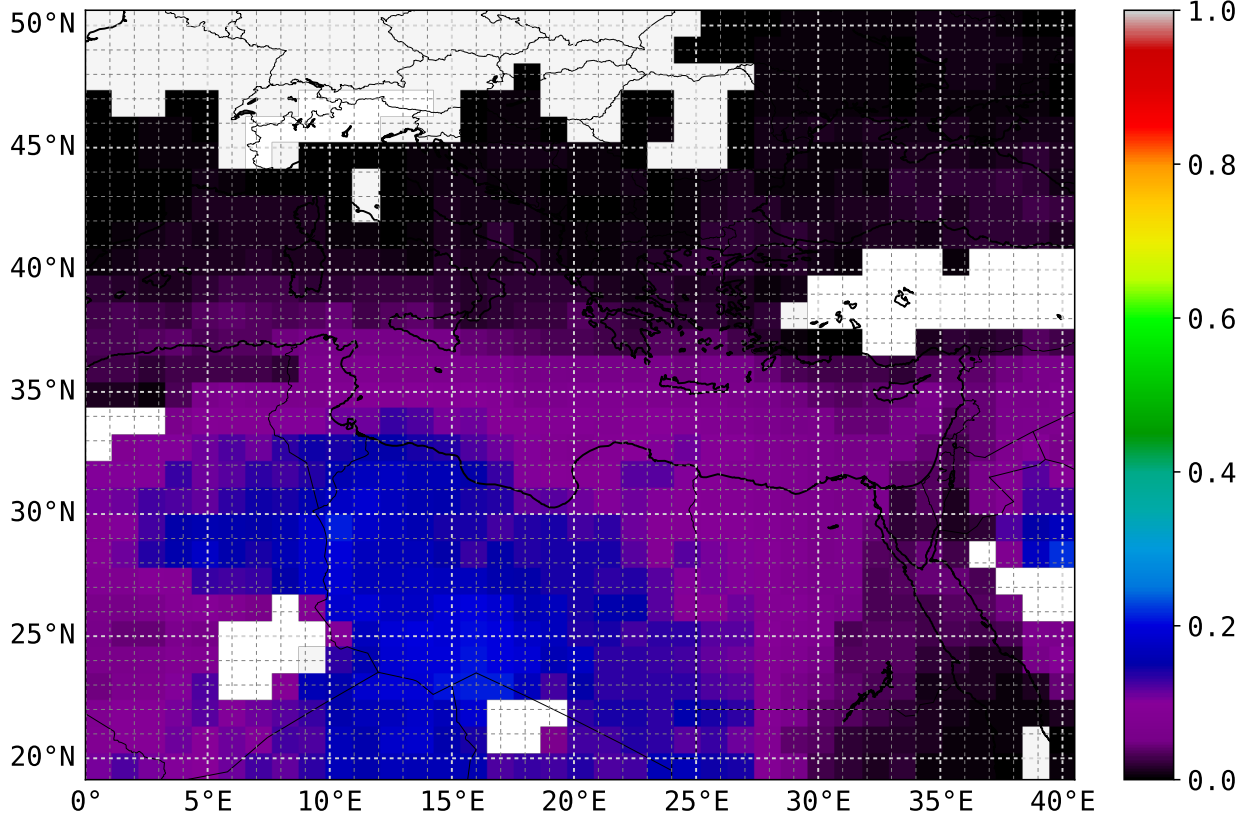
DB > $1e-10 + 1e-7$ 00 UTC
1.5 km asl



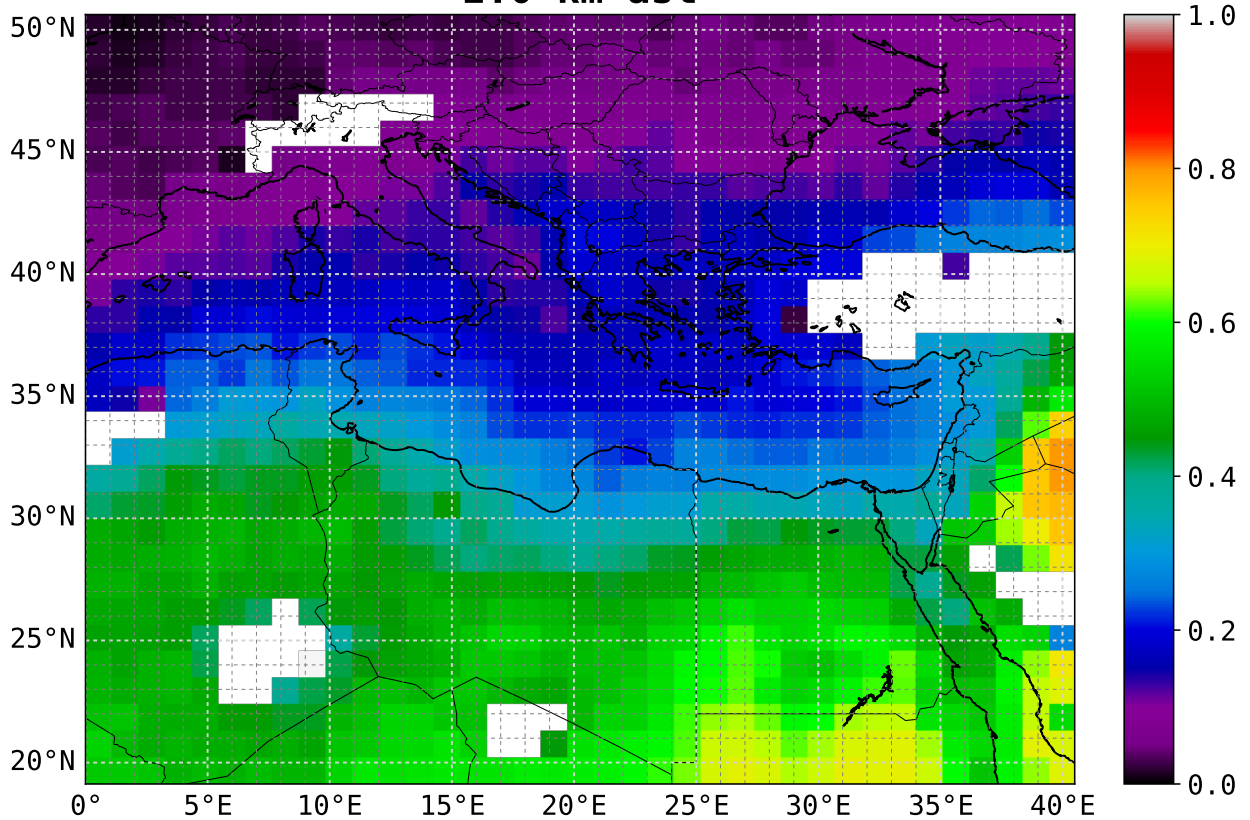
DB > $1e-10 + 1e-8$ 00 UTC
1.5 km asl



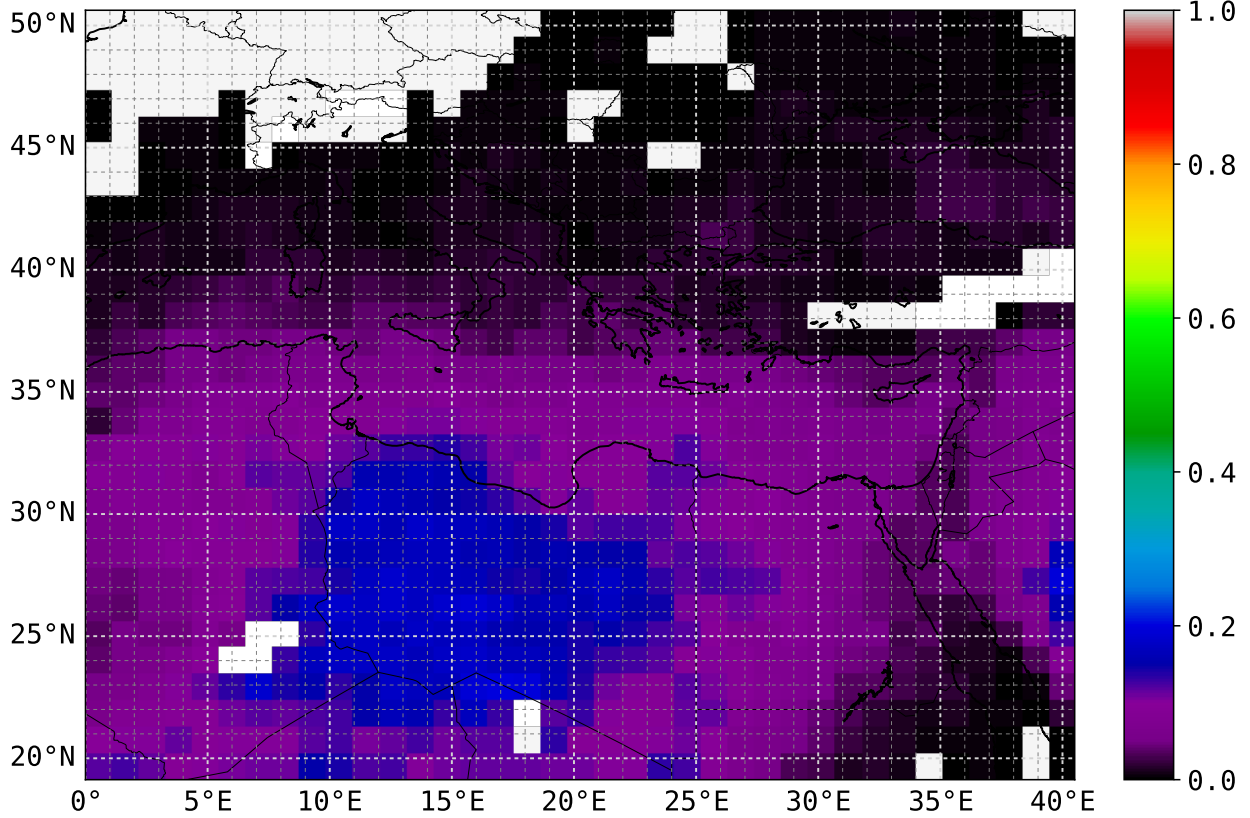
DB > $1e-10 + 1e-7$ 00 UTC
2.0 km asl



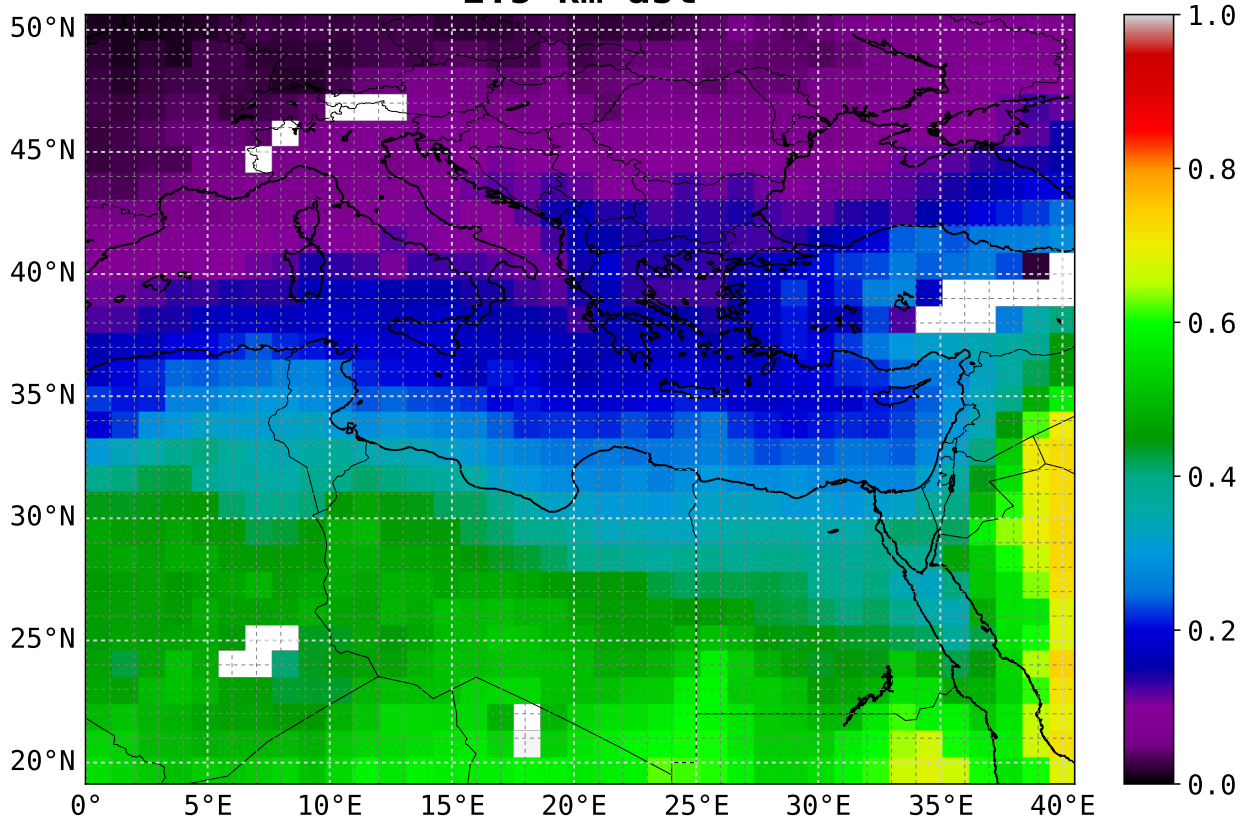
DB > $1e-10 + 1e-8$ 00 UTC
2.0 km asl



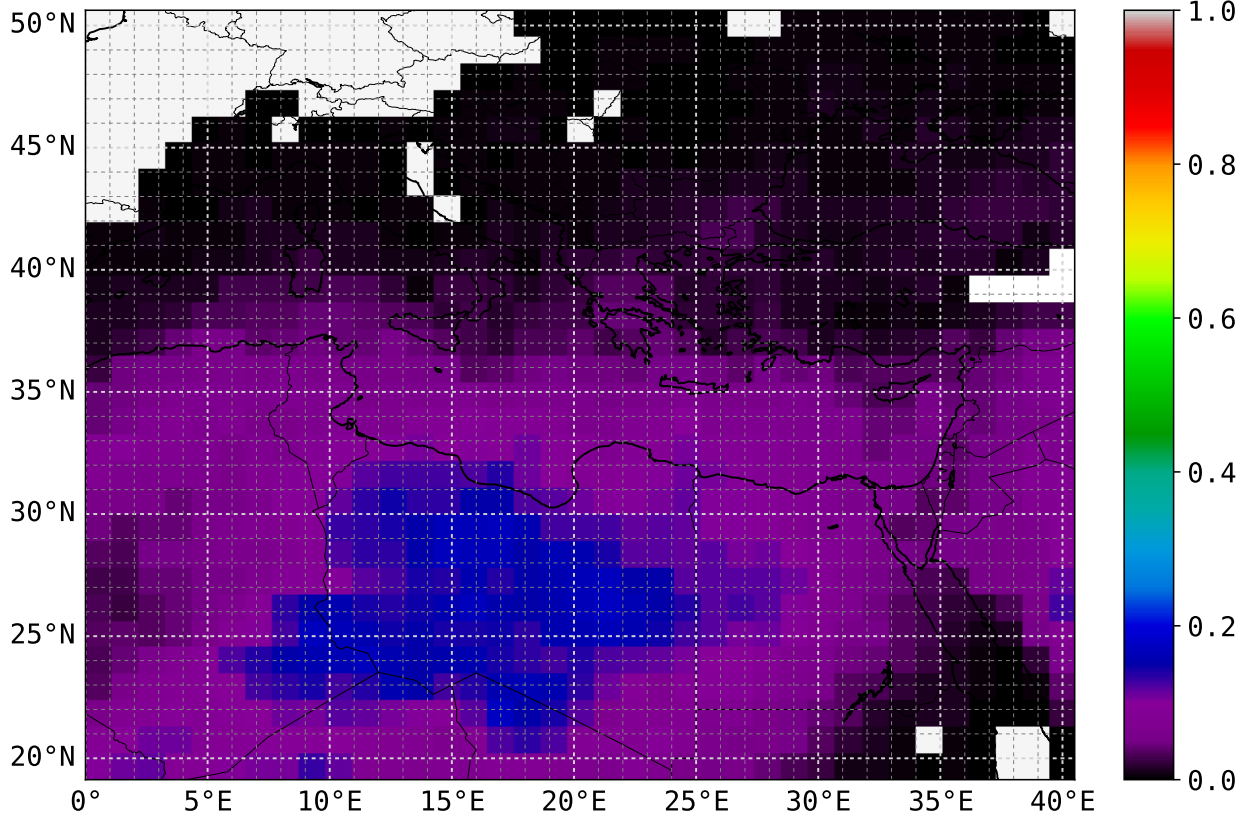
DB > $1e-10 + 1e-7$ 00 UTC
2.5 km asl



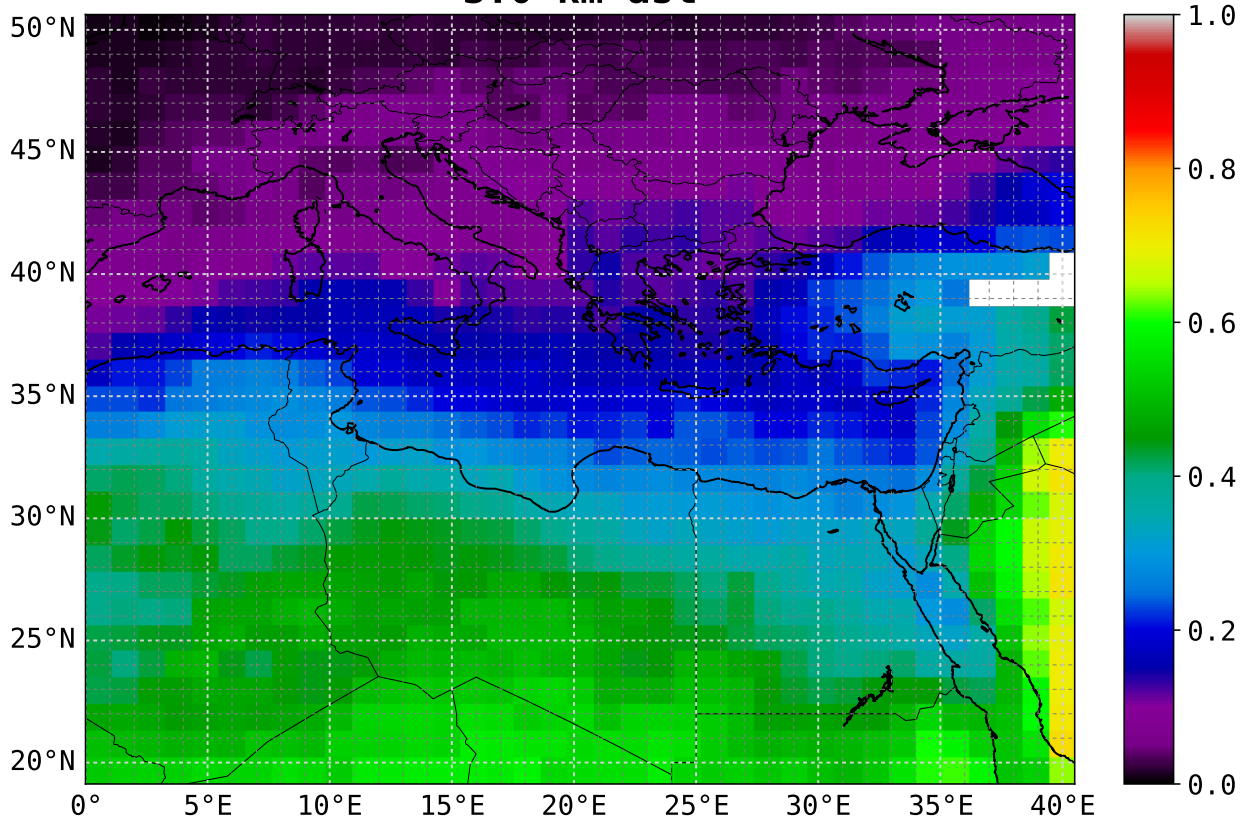
DB > $1e-10 + 1e-8$ 00 UTC
2.5 km asl



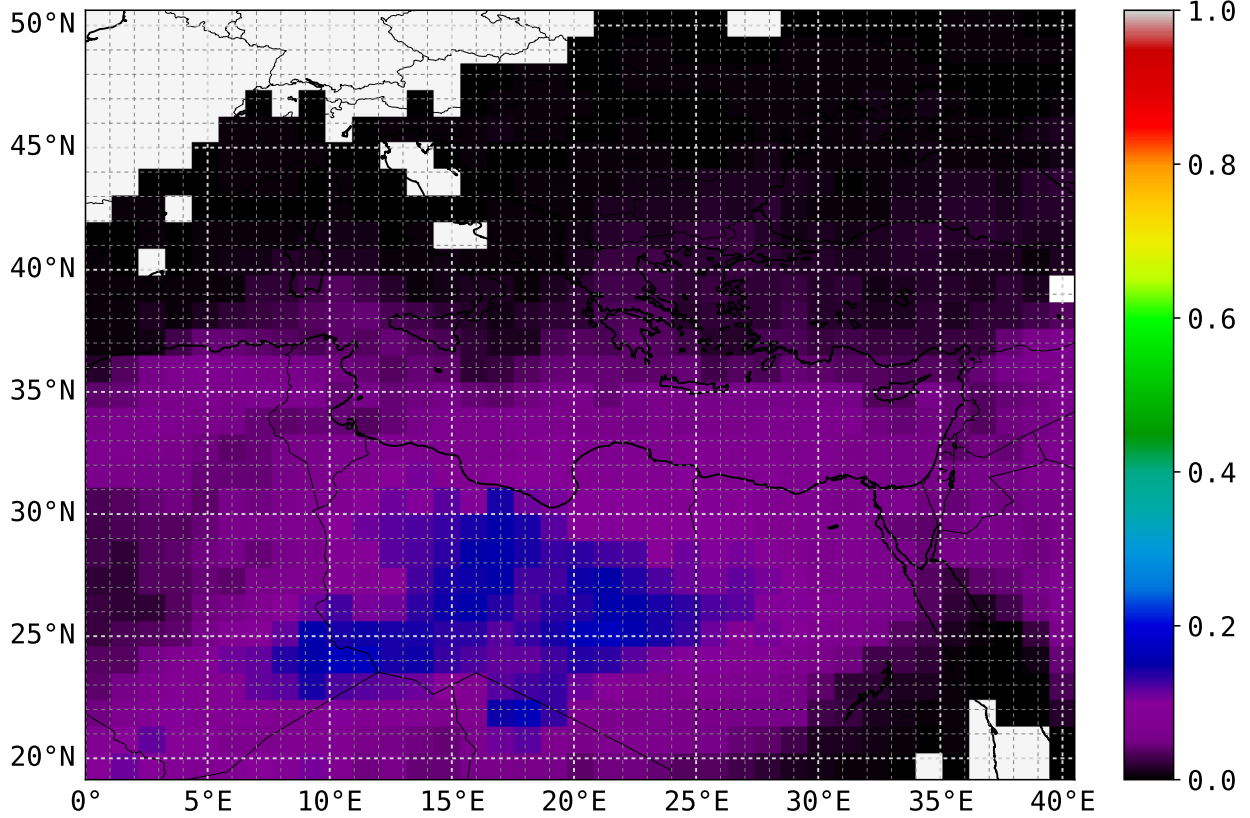
DB > $1e-10 + 1e-7$ 00 UTC
3.0 km asl



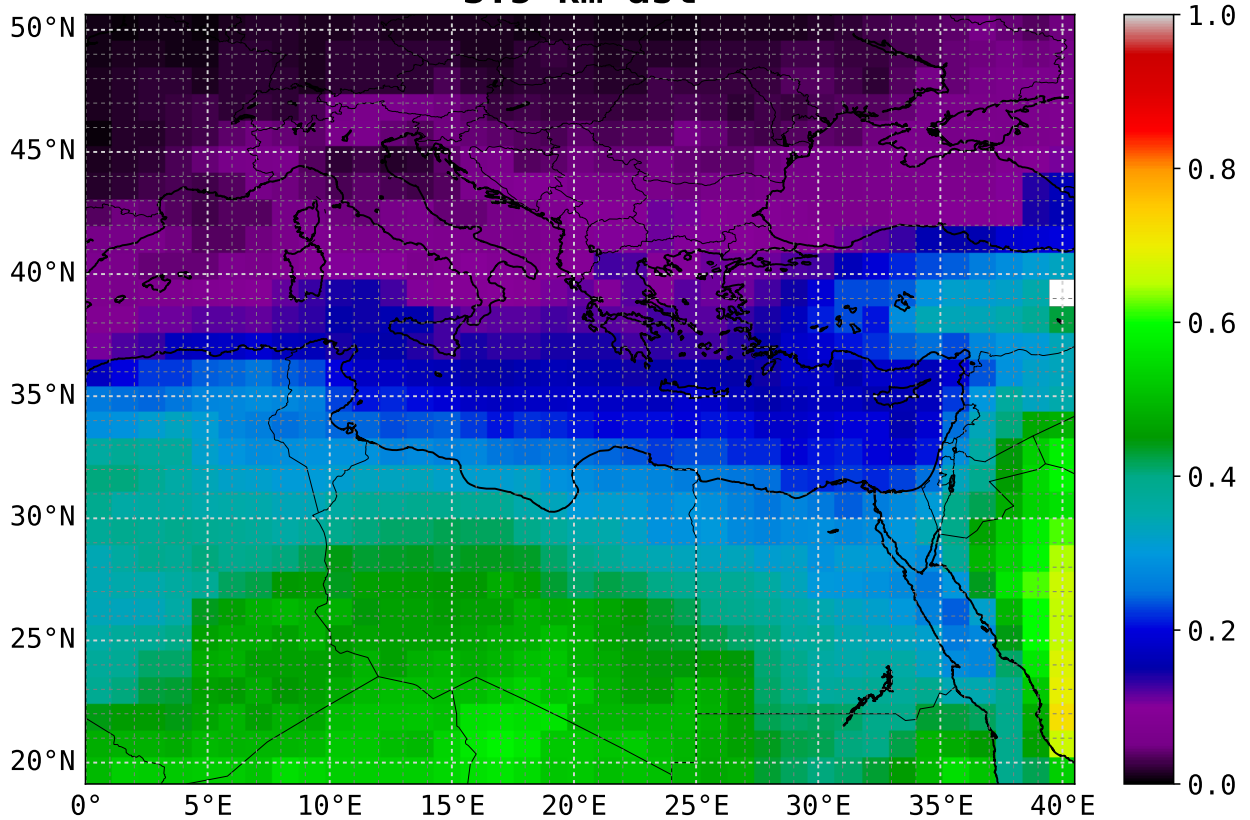
DB > $1e-10 + 1e-8$ 00 UTC
3.0 km asl



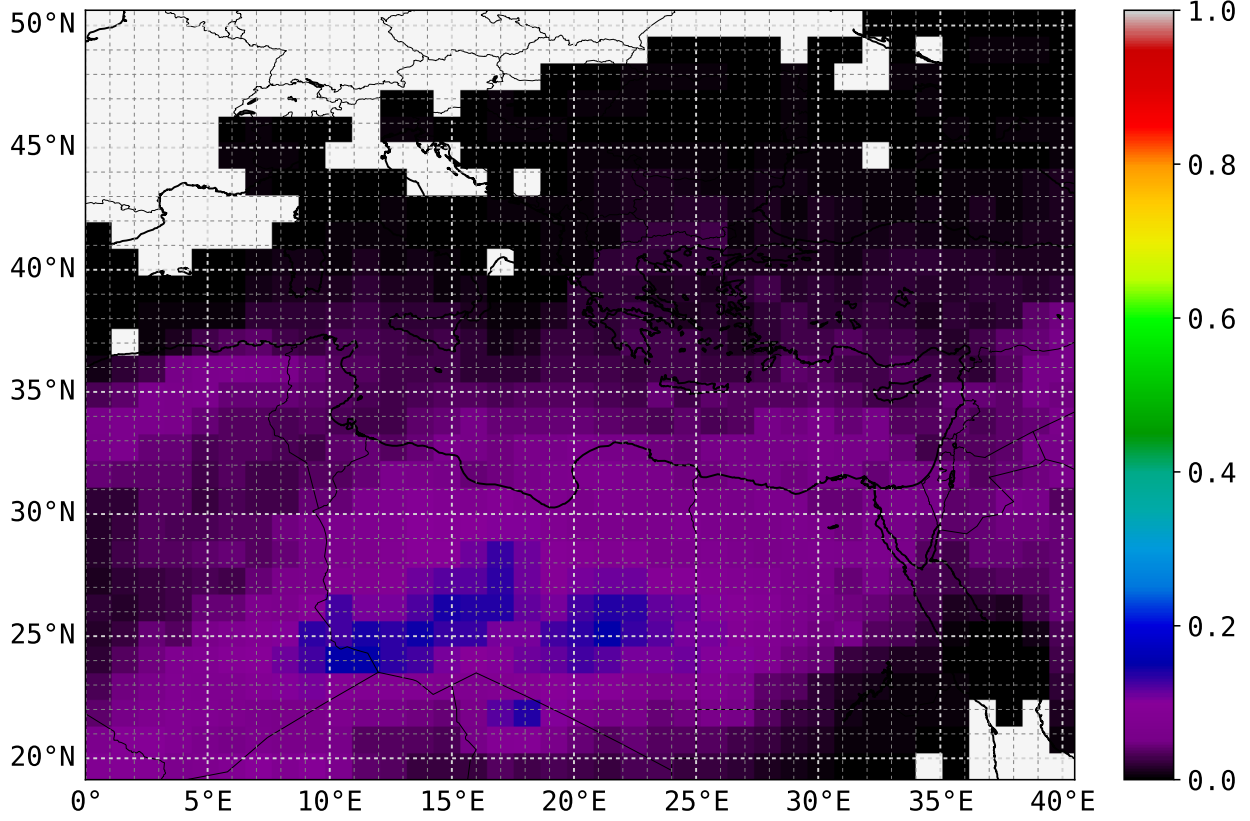
DB > $1e-10 + 1e-7$ 00 UTC
3.5 km asl



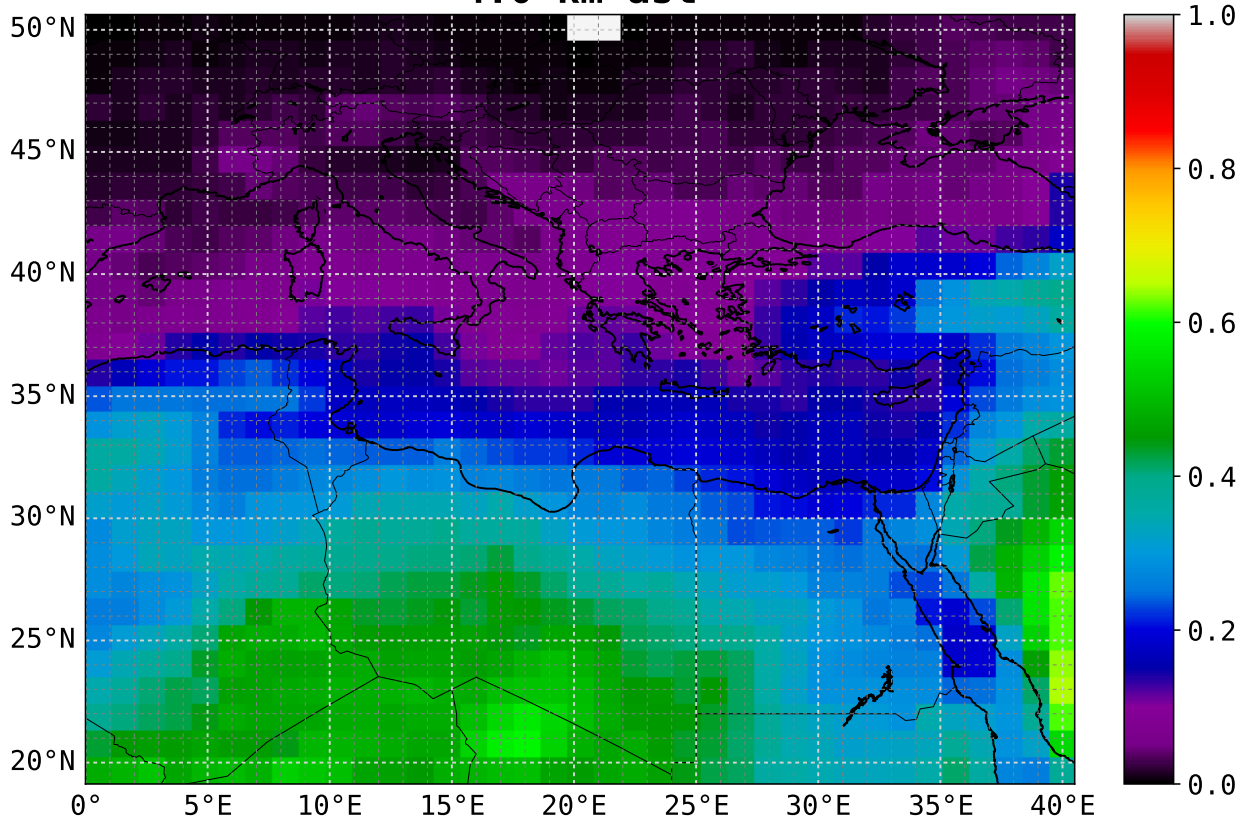
DB > $1e-10 + 1e-8$ 00 UTC
3.5 km asl



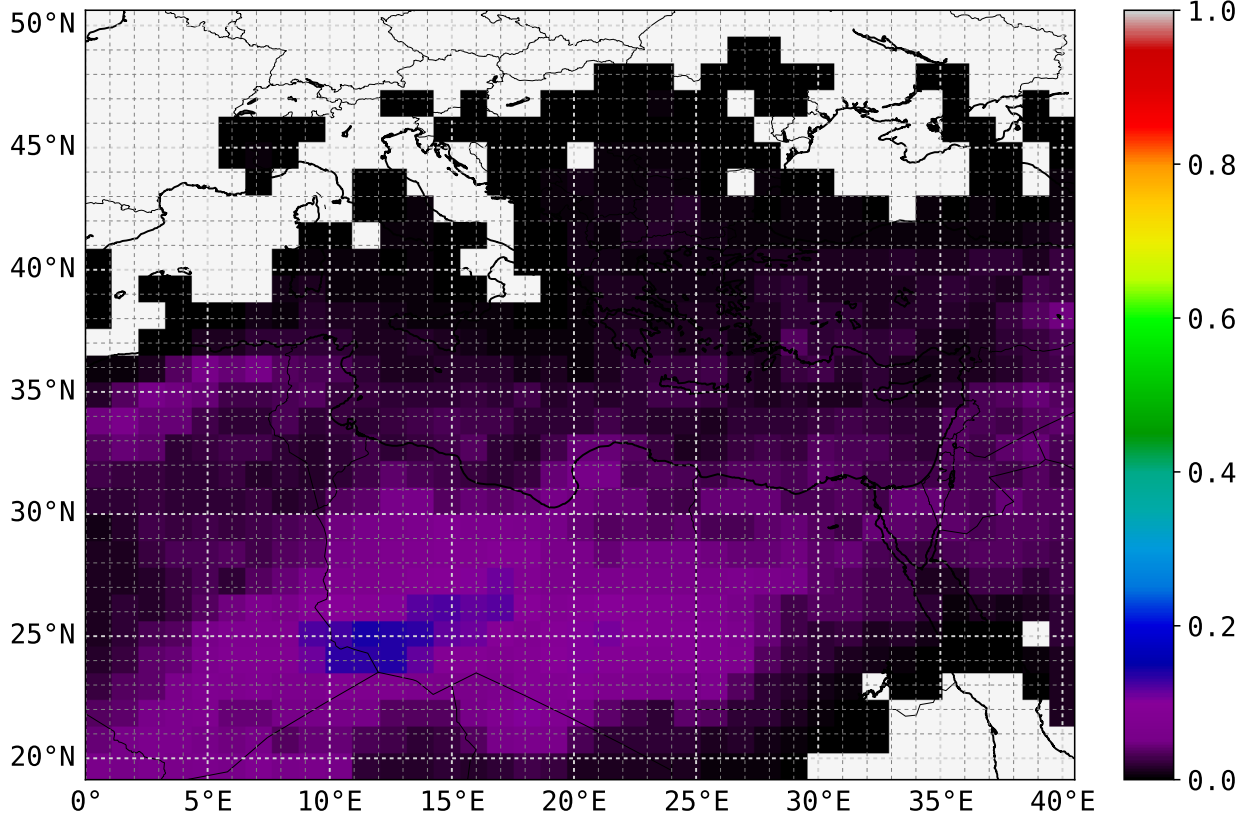
DB > $1e-10 + 1e-7$ 00 UTC
4.0 km asl



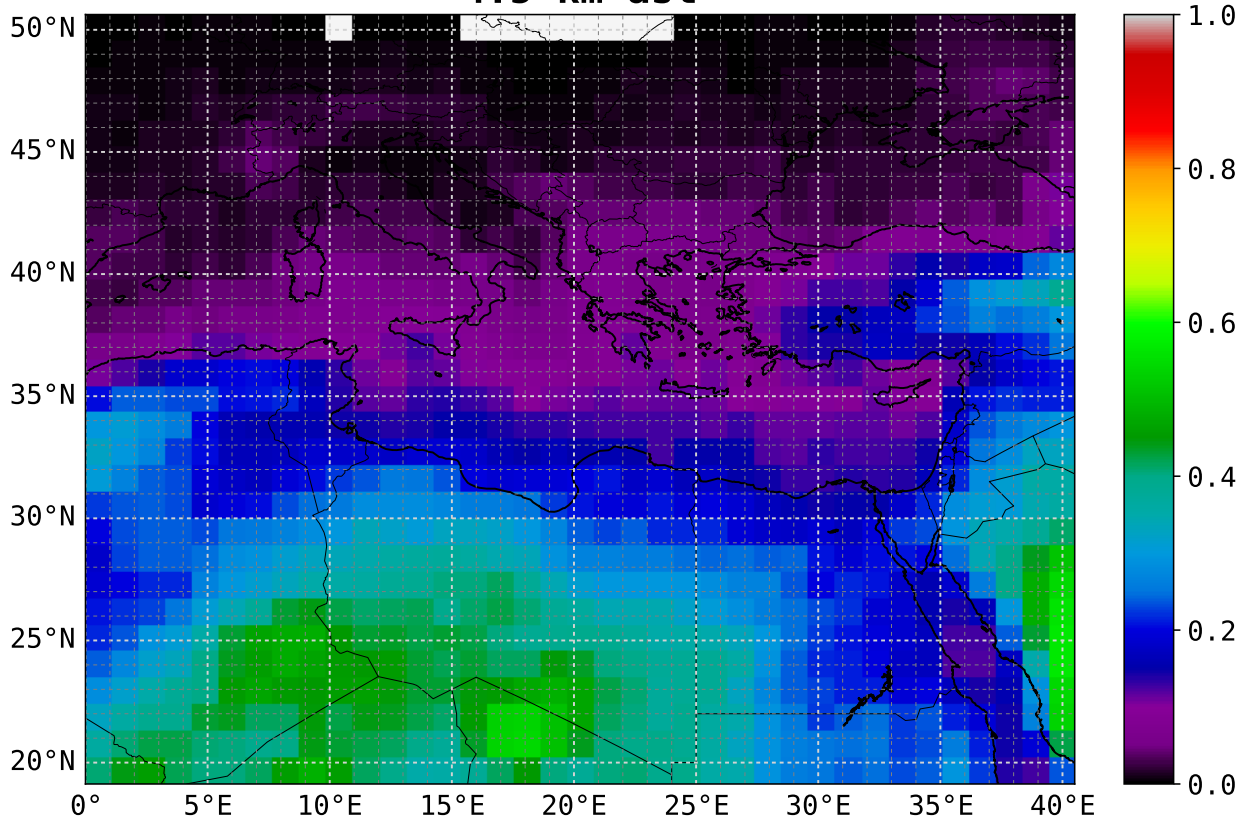
DB > $1e-10 + 1e-8$ 00 UTC
4.0 km asl



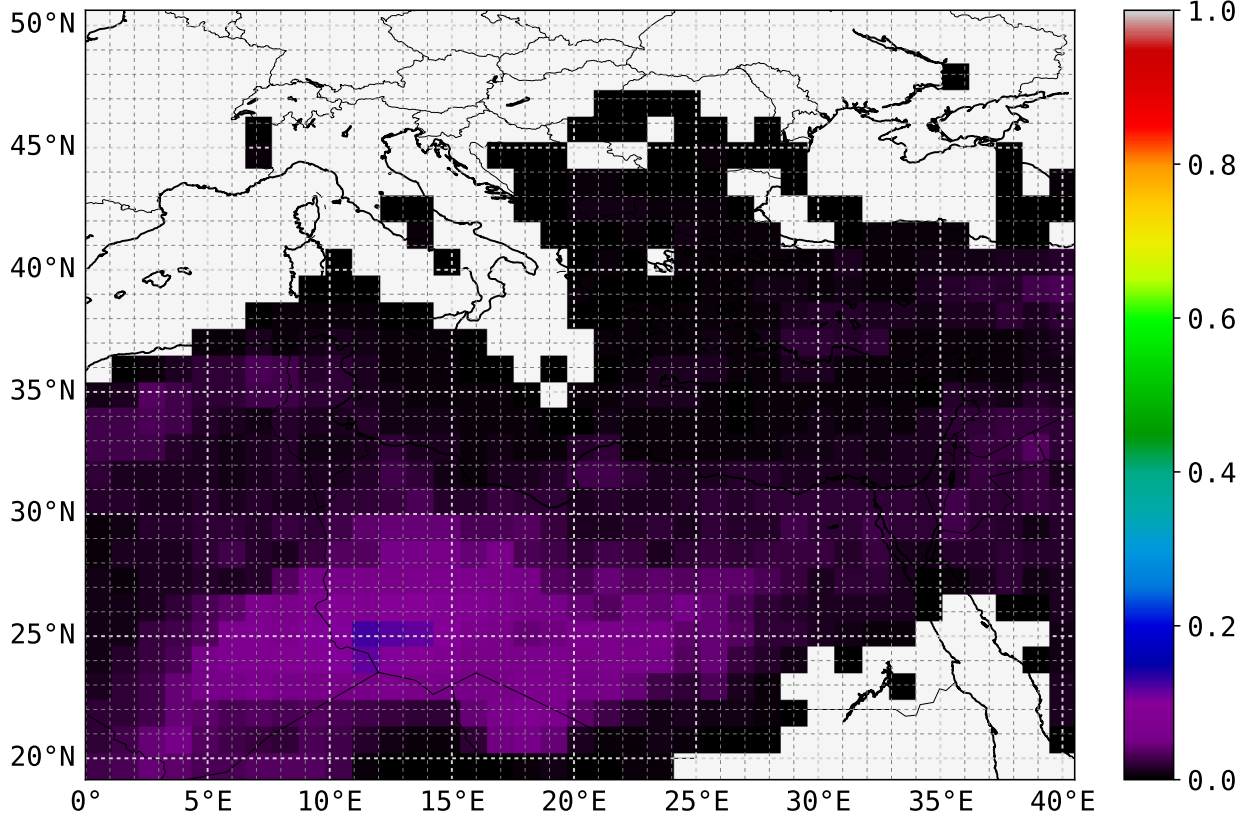
DB > $1e-10 + 1e-7$ 00 UTC
4.5 km asl



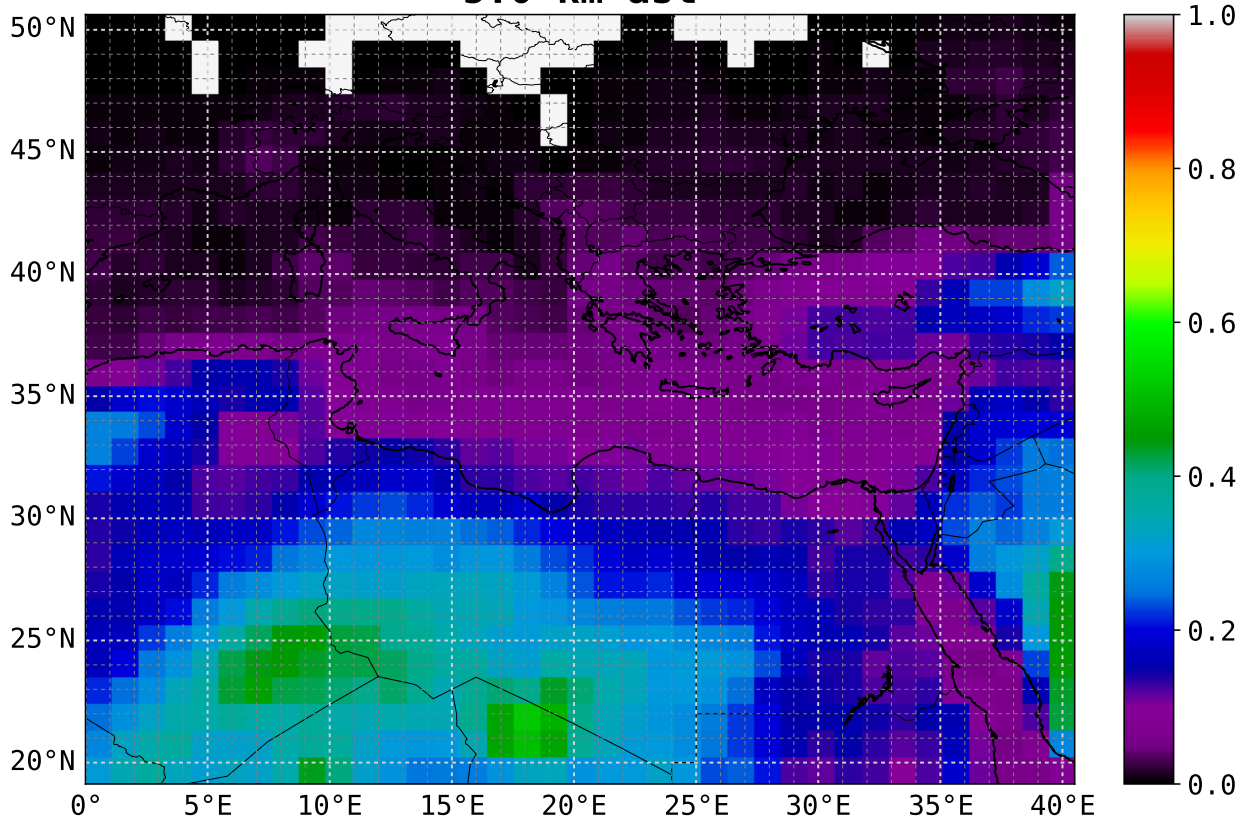
DB > $1e-10 + 1e-8$ 00 UTC
4.5 km asl



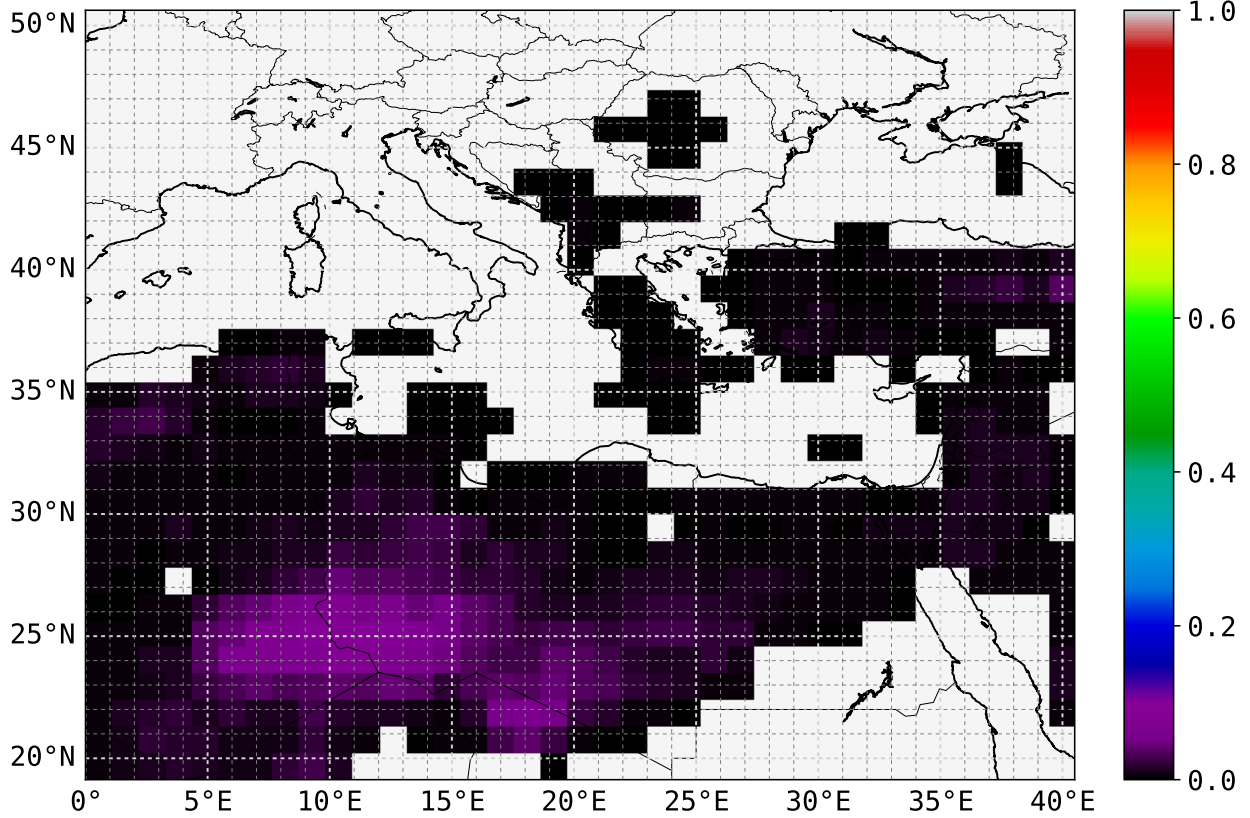
DB > 1e-10 + 1e-7 00 UTC
5.0 km asl



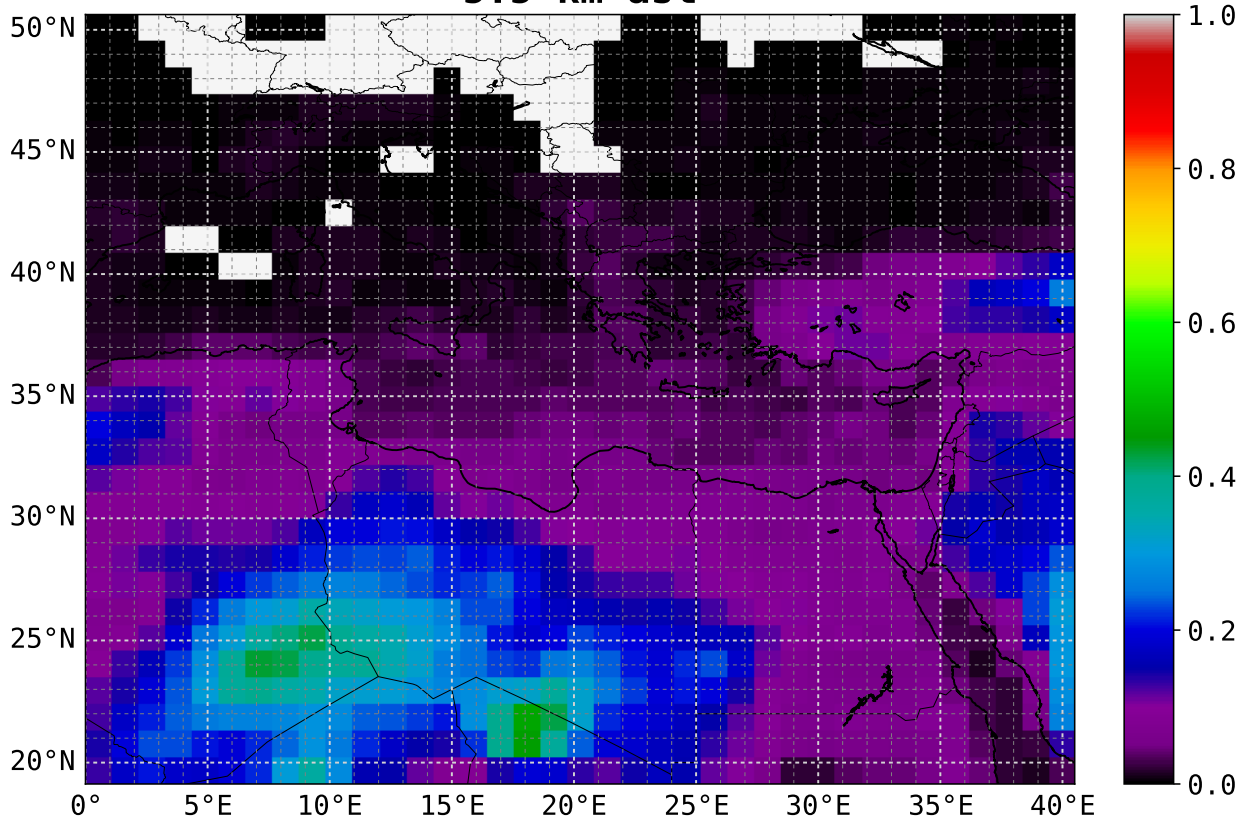
DB > 1e-10 + 1e-8 00 UTC
5.0 km asl



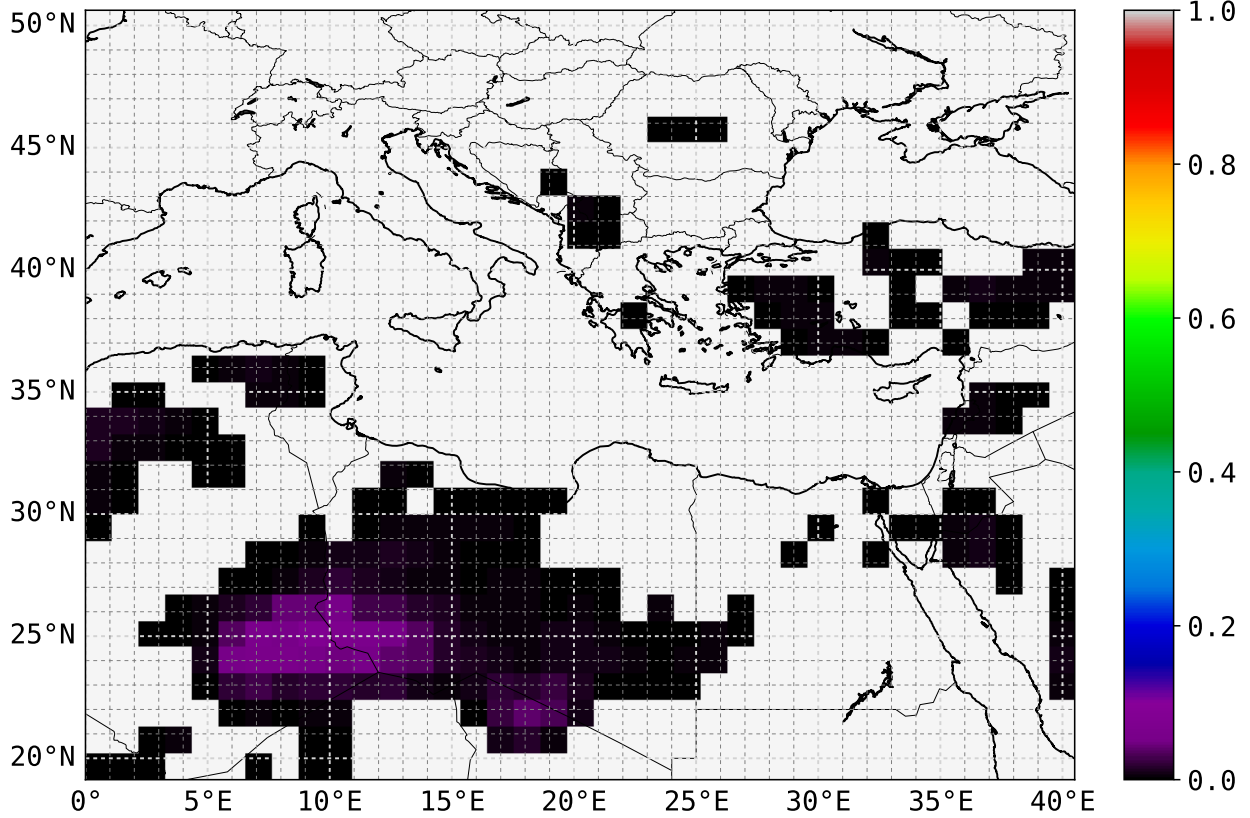
DB > 1e-10 + 1e-7 00 UTC
5.5 km asl



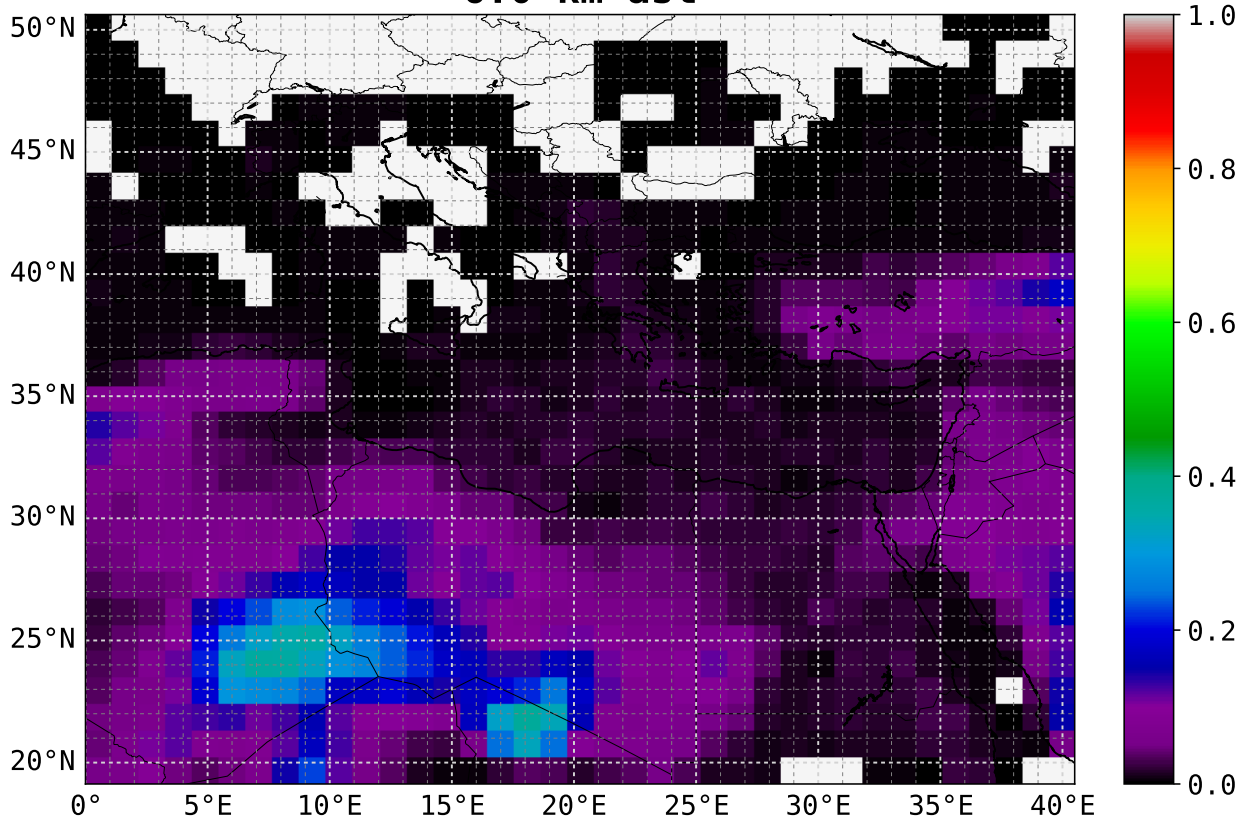
DB > 1e-10 + 1e-8 00 UTC
5.5 km asl



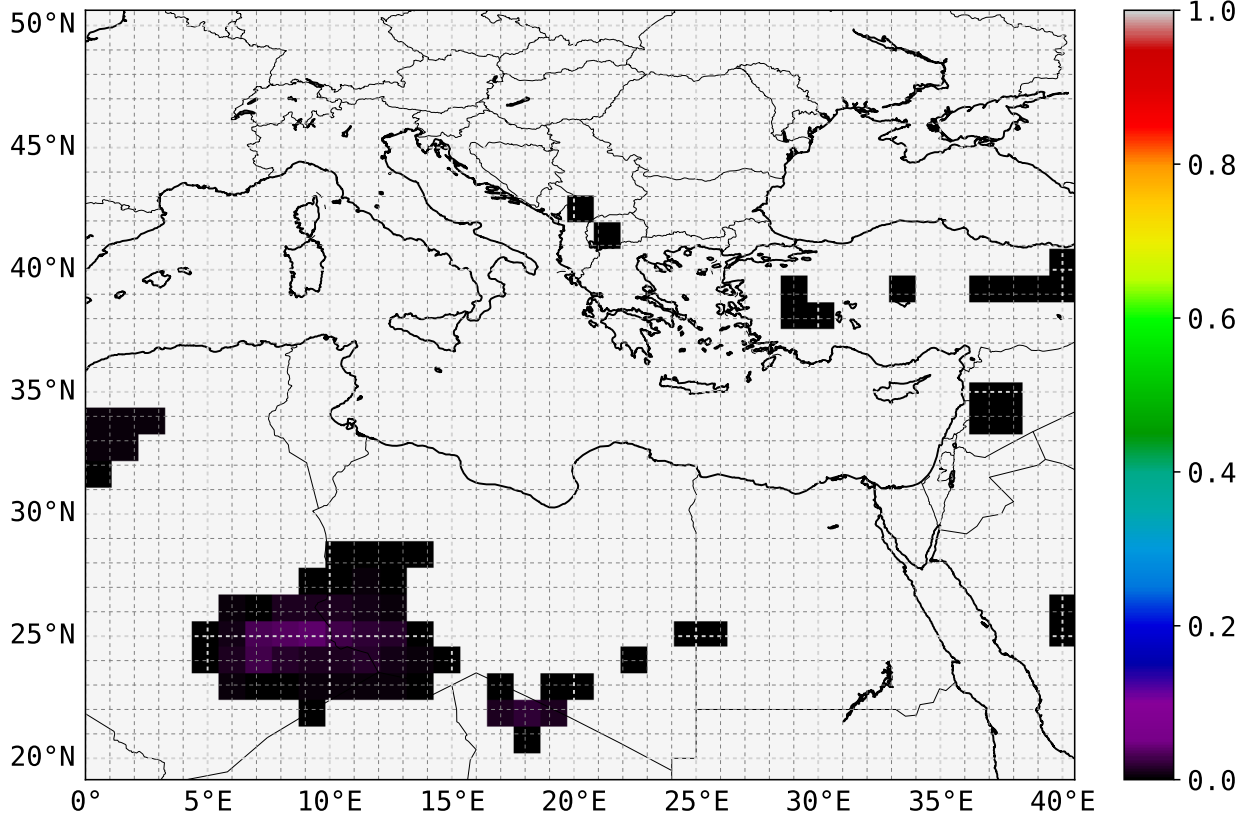
DB > 1e-10 + 1e-7 00 UTC
6.0 km asl



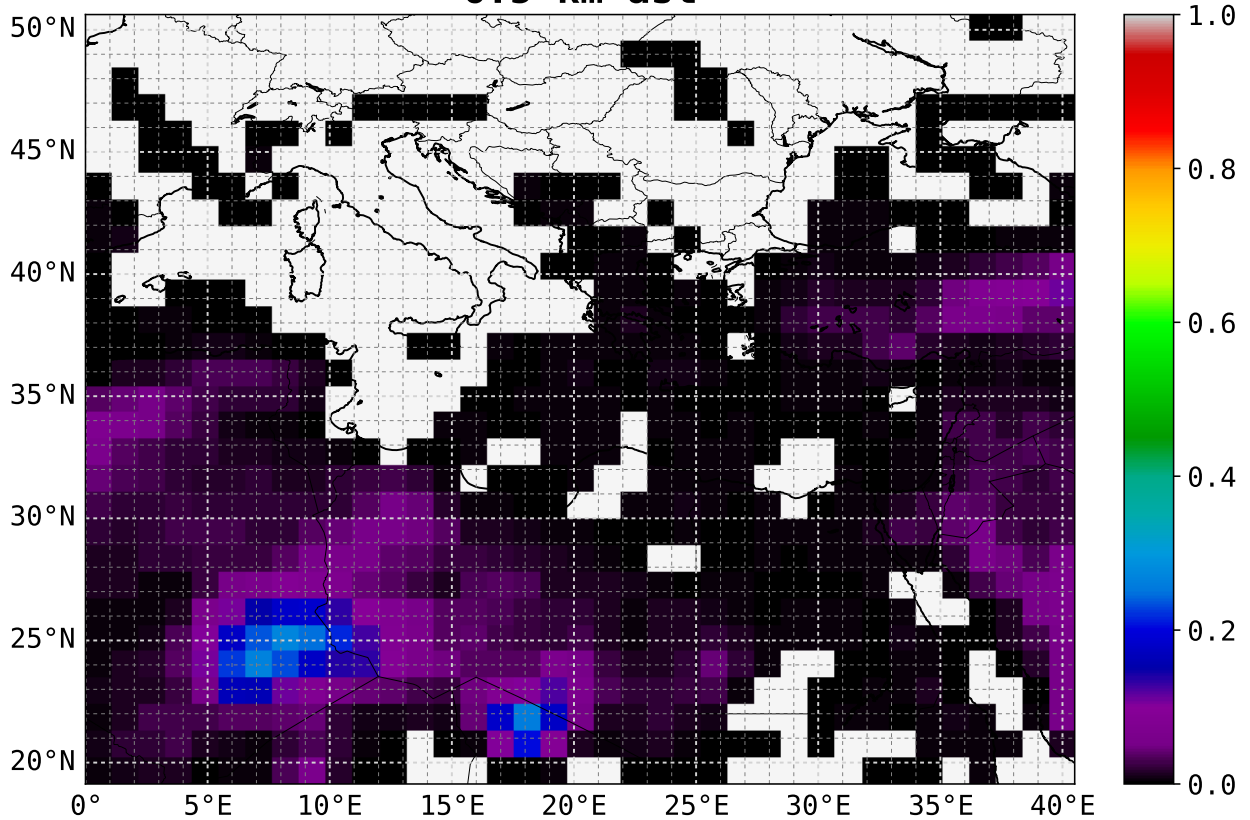
DB > 1e-10 + 1e-8 00 UTC
6.0 km asl



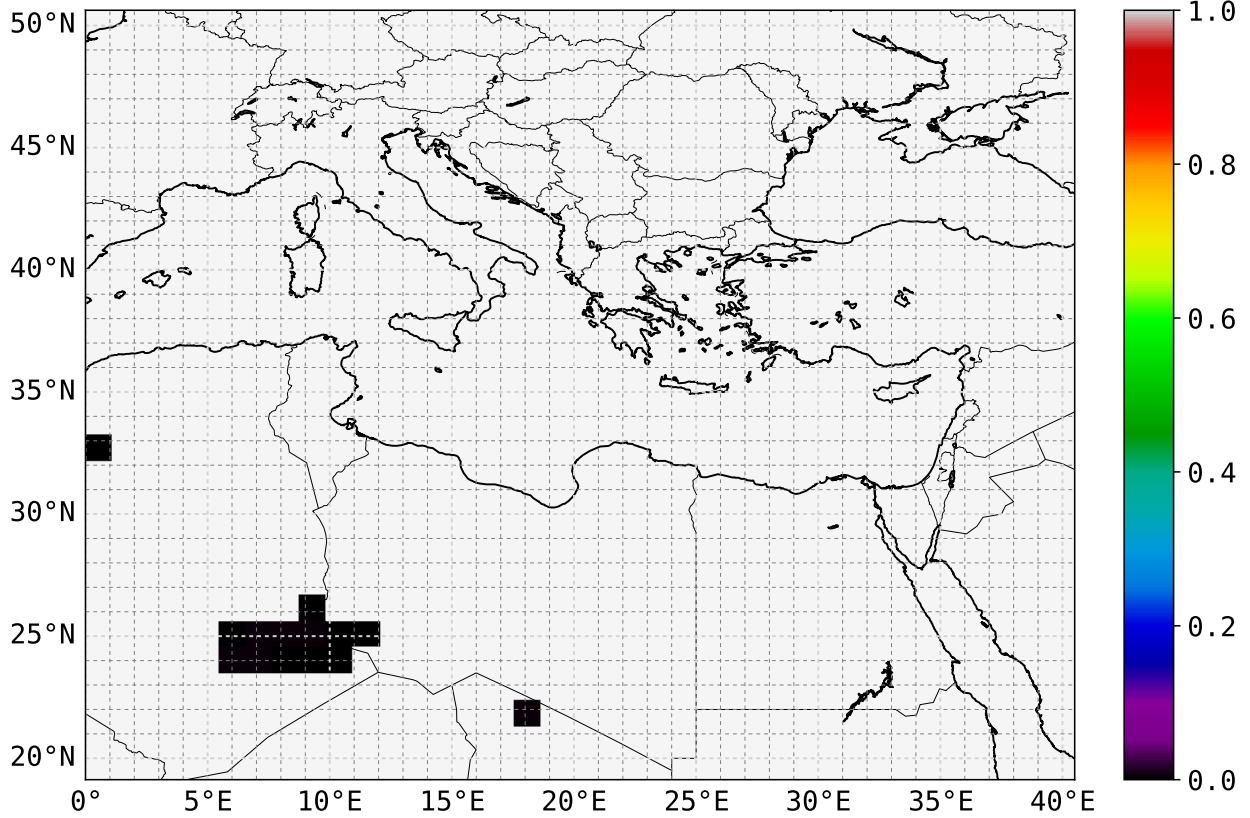
DB > 1e-10 + 1e-7 00 UTC
6.5 km asl



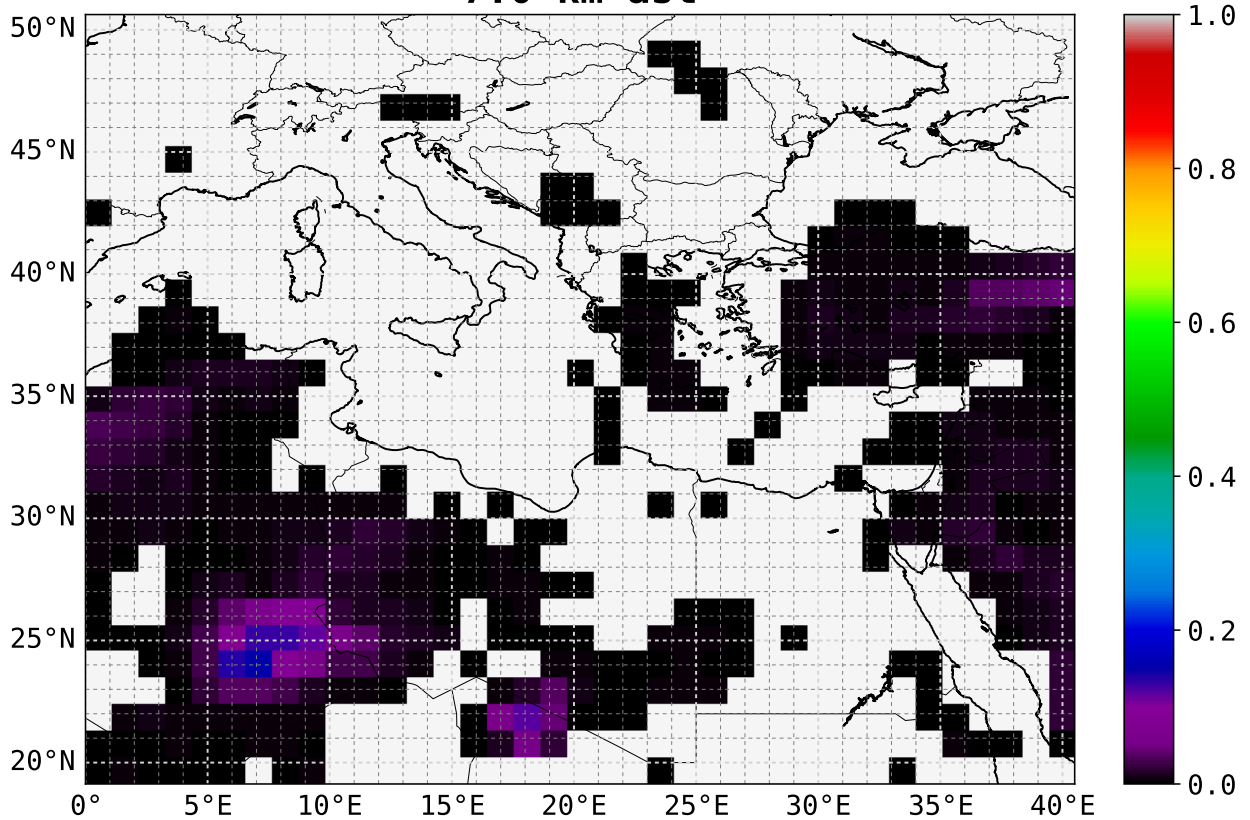
DB > 1e-10 + 1e-8 00 UTC
6.5 km asl



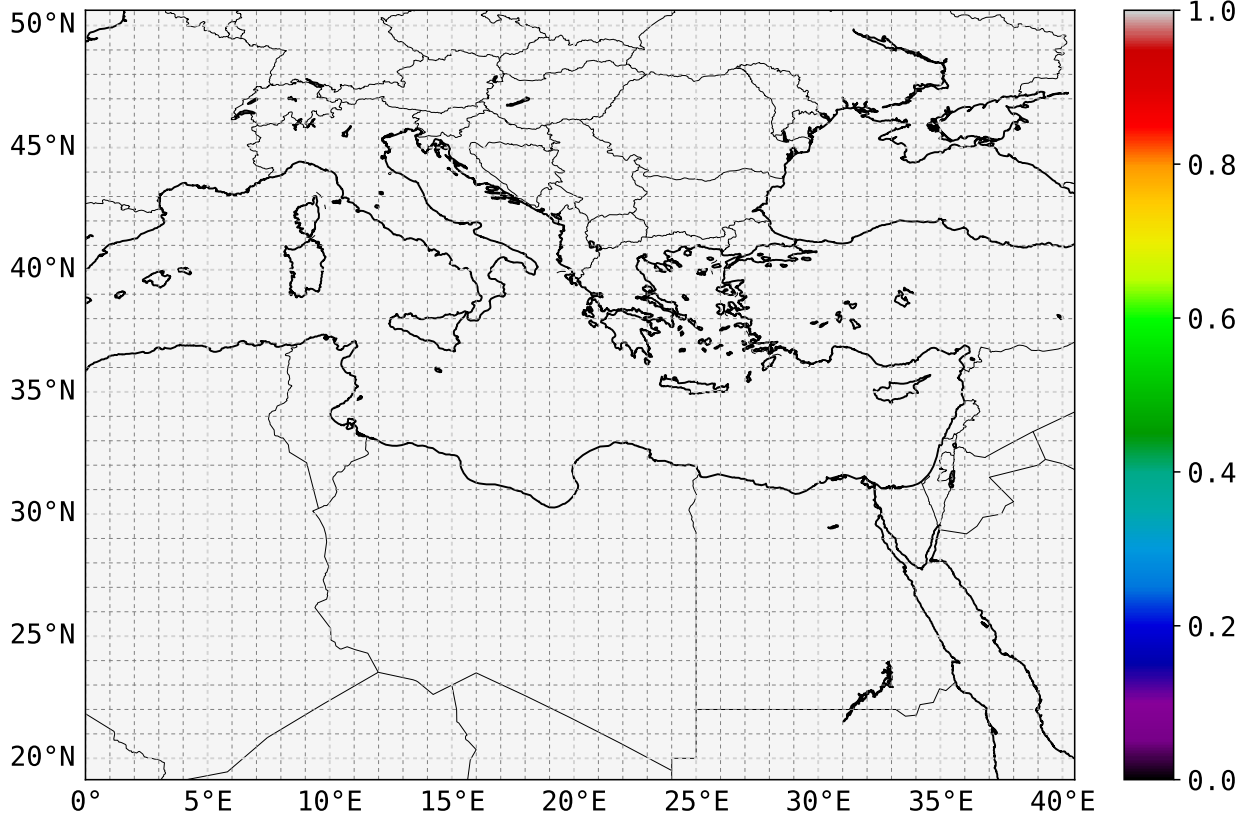
DB > 1e-10 + 1e-7 00 UTC
7.0 km asl



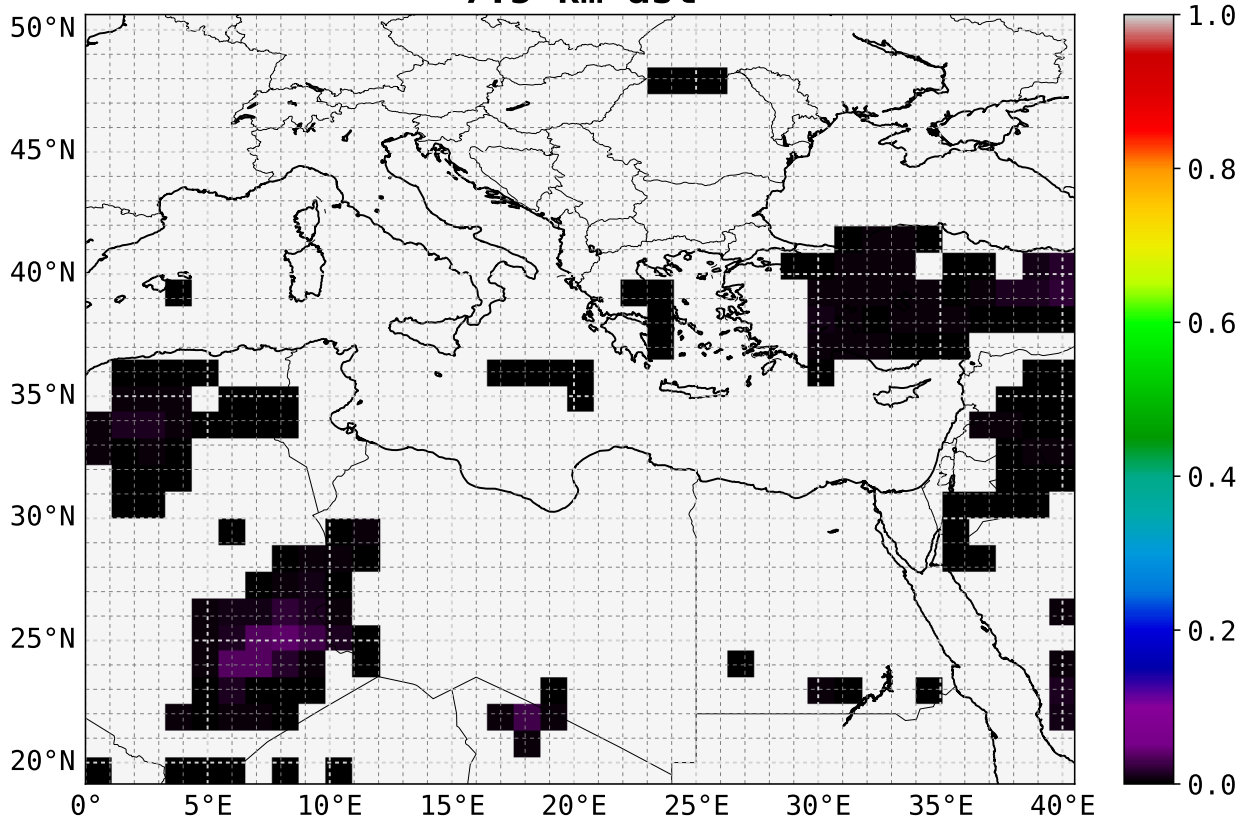
DB > 1e-10 + 1e-8 00 UTC
7.0 km asl



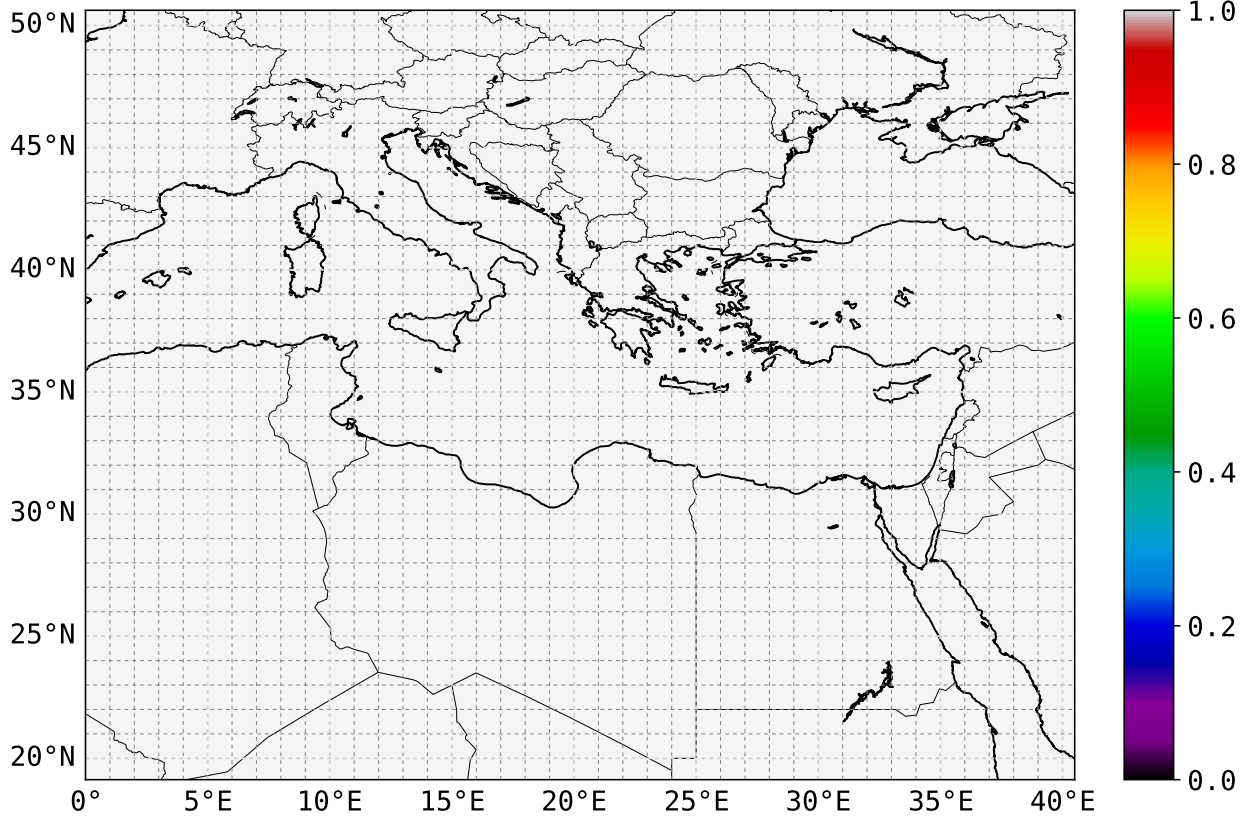
DB > $1e-10 + 1e-7$ 00 UTC
7.5 km asl



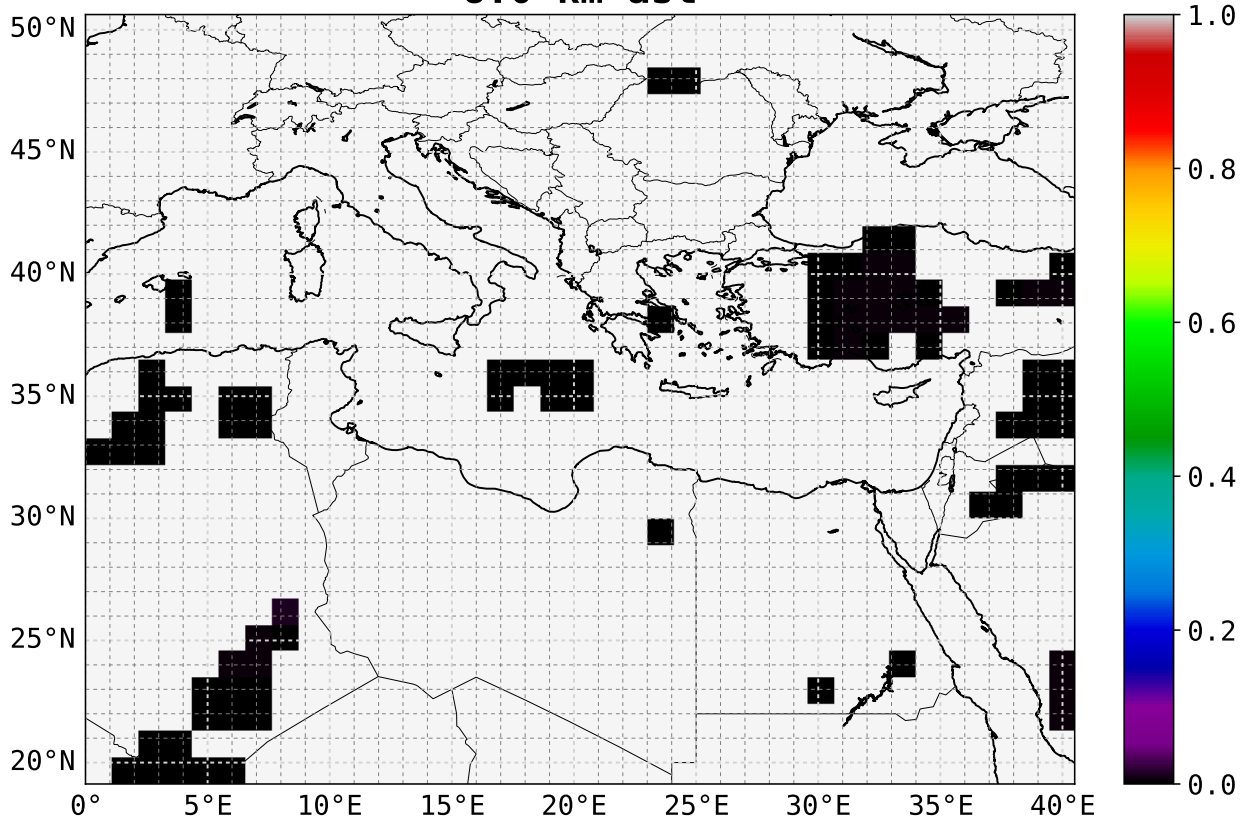
DB > $1e-10 + 1e-8$ 00 UTC
7.5 km asl



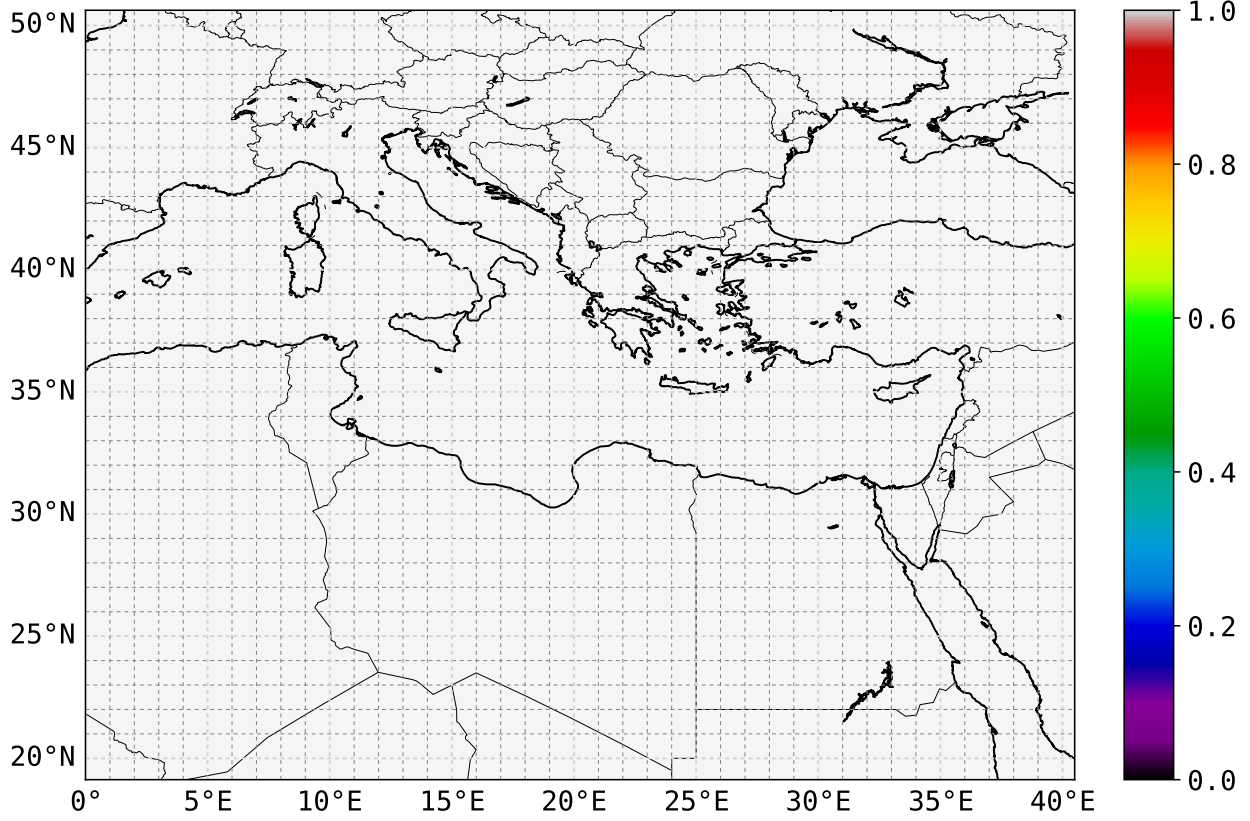
DB > 1e-10 + 1e-7 00 UTC
8.0 km asl



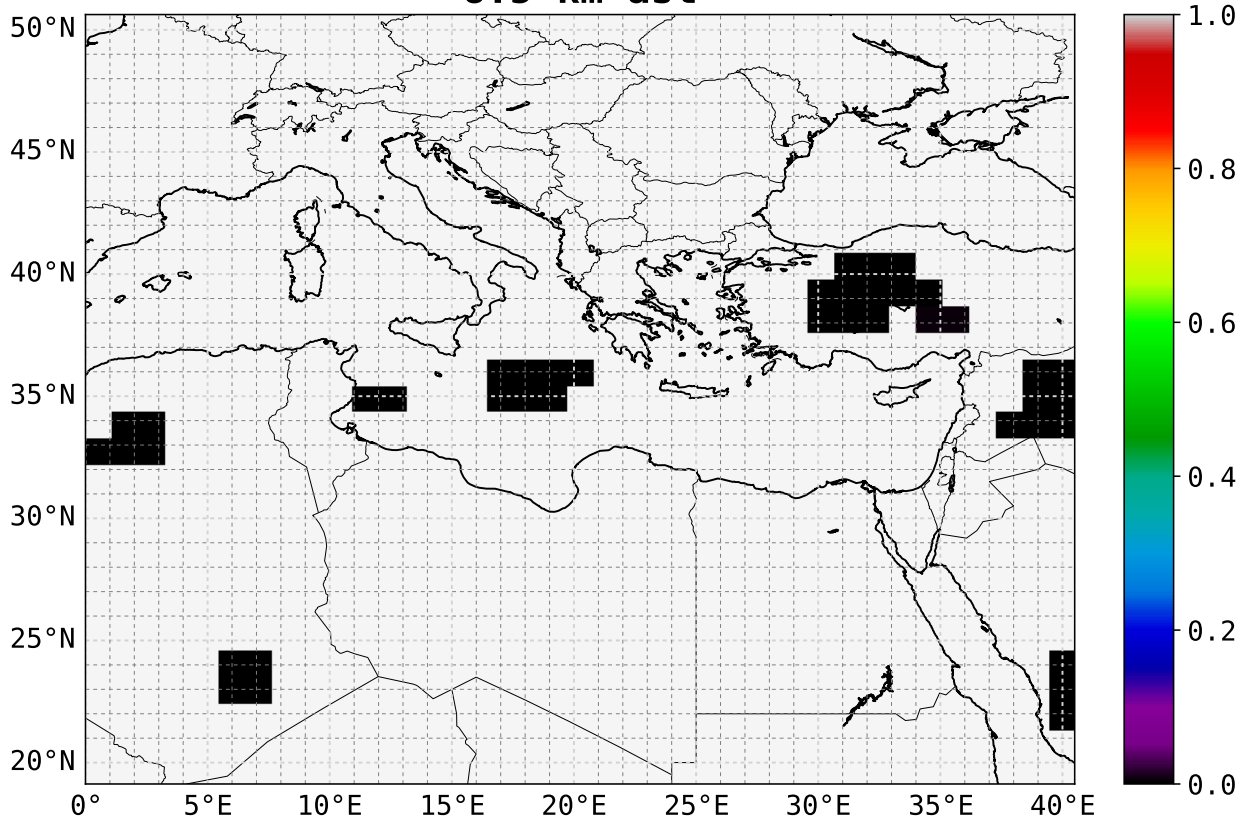
DB > 1e-10 + 1e-8 00 UTC
8.0 km asl



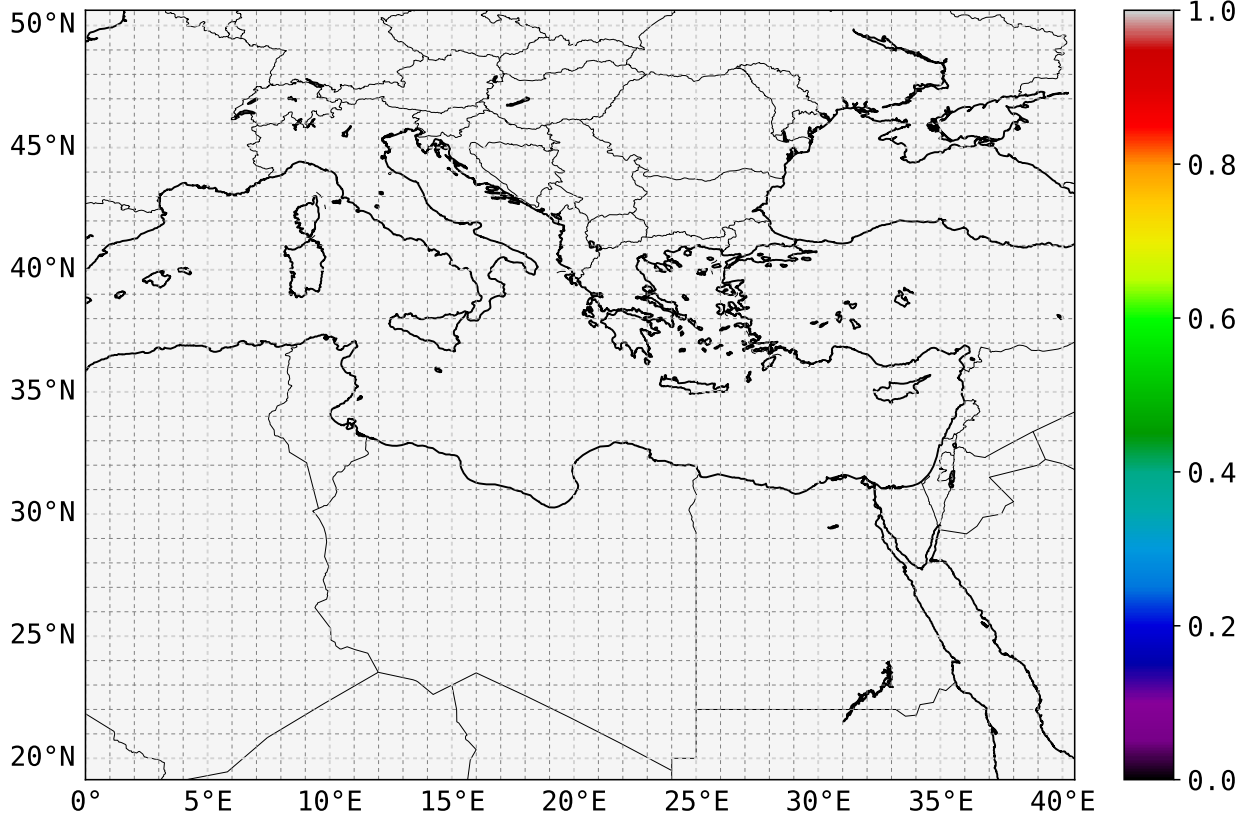
DB > 1e-10 + 1e-7 00 UTC
8.5 km asl



DB > 1e-10 + 1e-8 00 UTC
8.5 km asl



DB > 1e-10 + 1e-7 00 UTC
9.0 km asl



DB > 1e-10 + 1e-8 00 UTC
9.0 km asl

