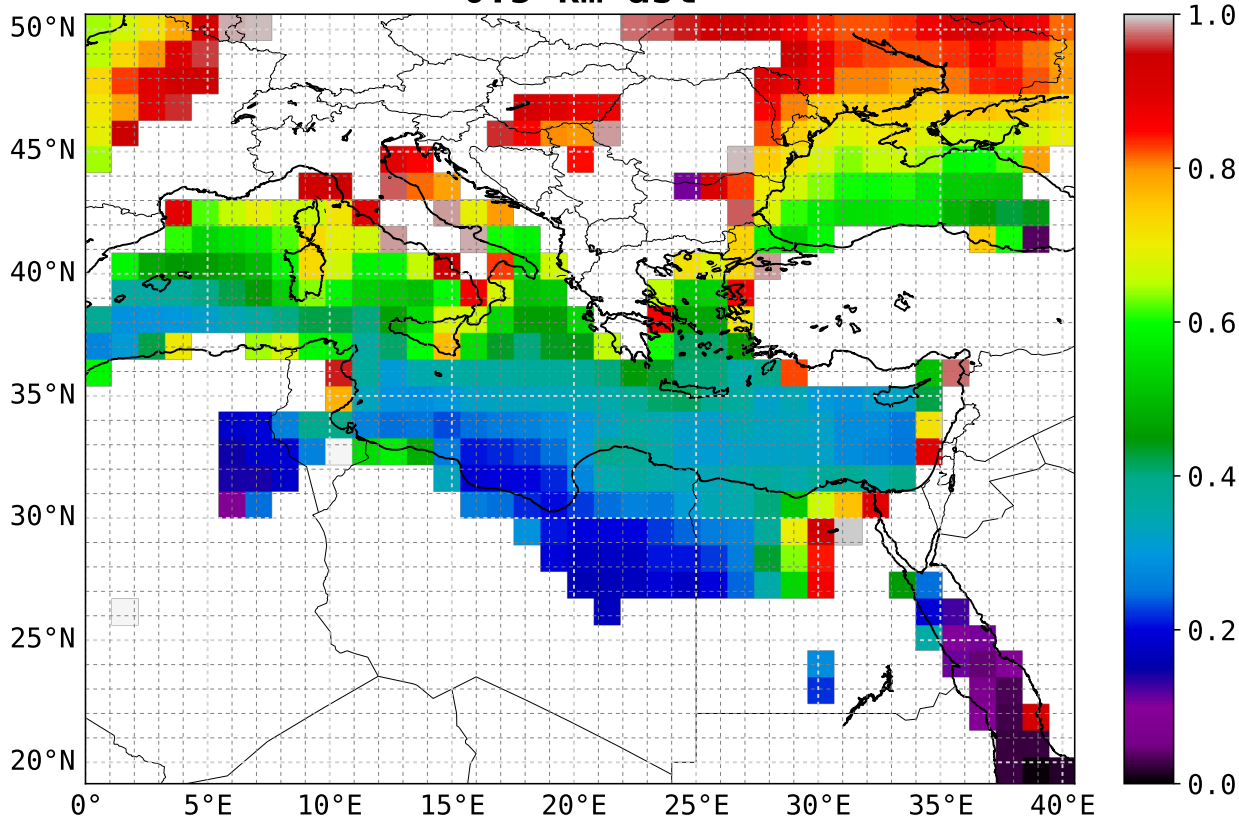
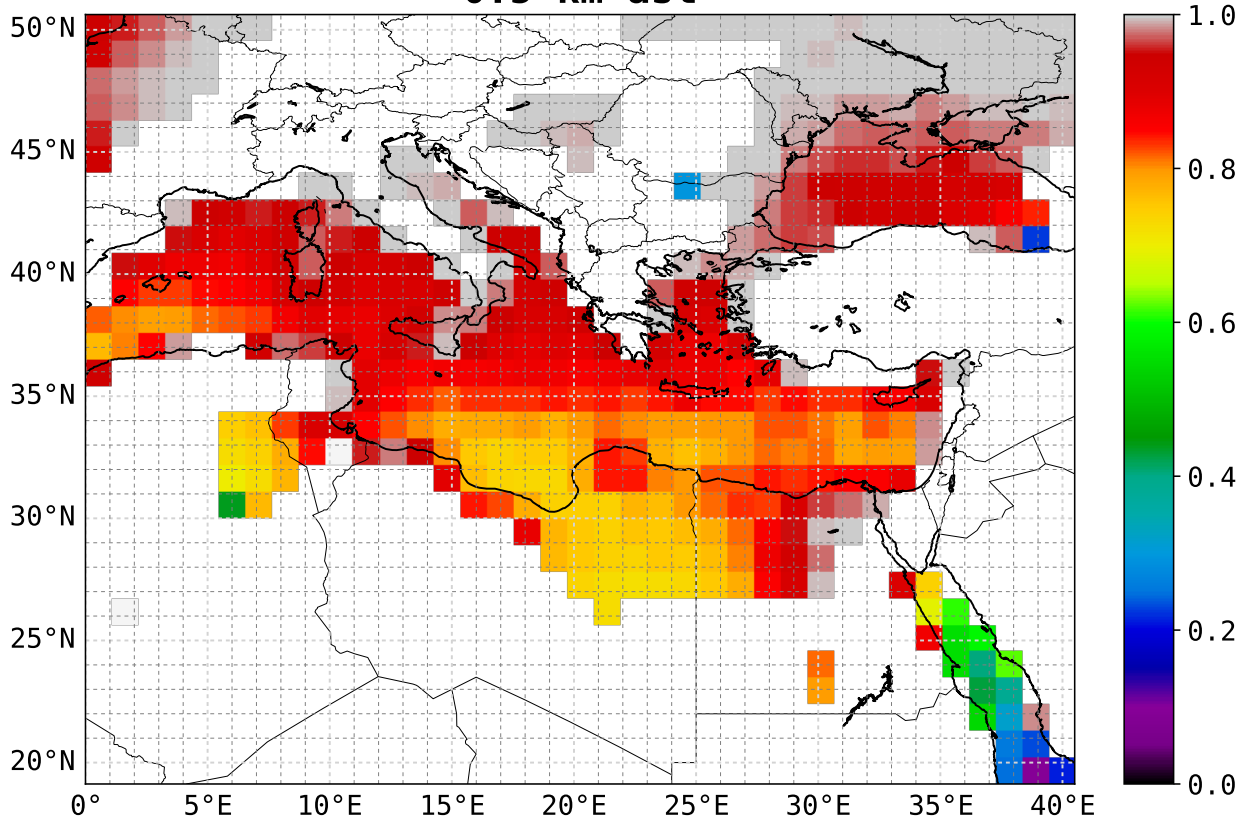


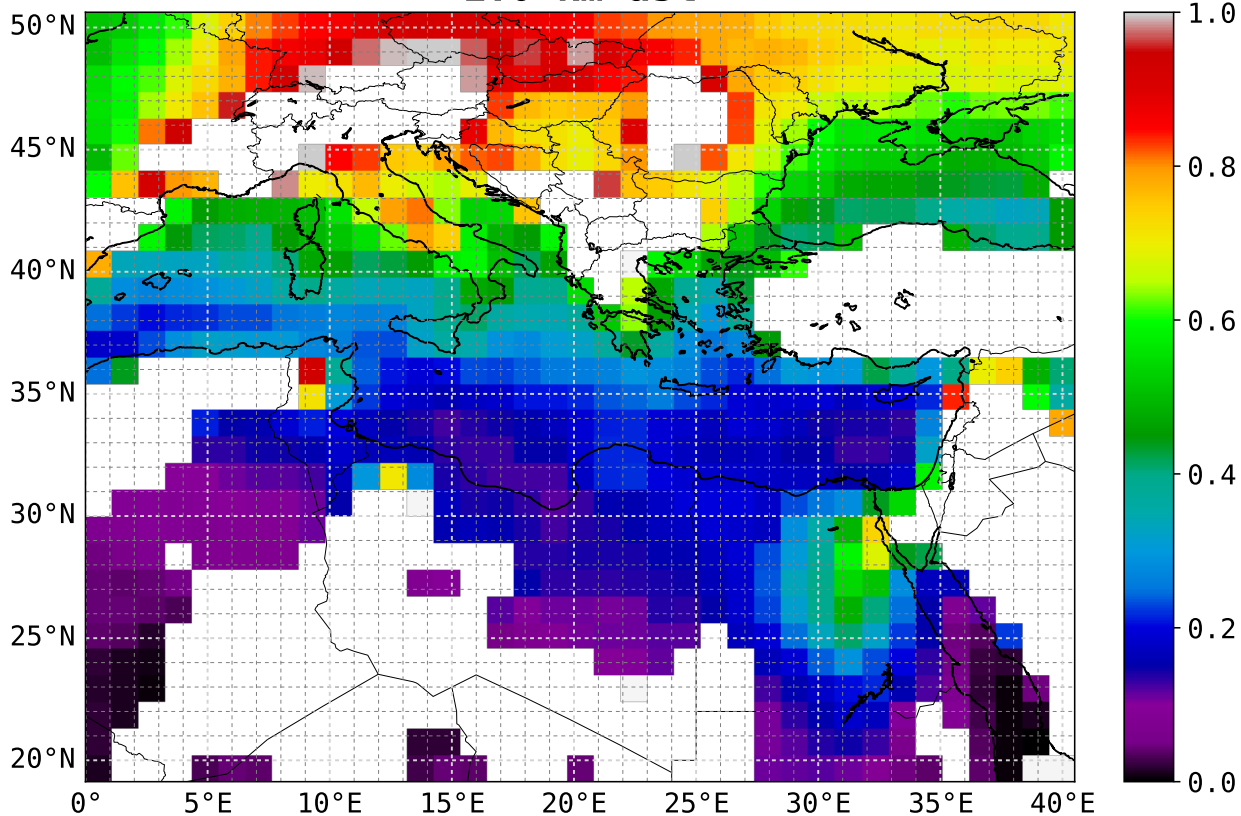
CO > 1.4e-7 00 UTC
0.5 km asl



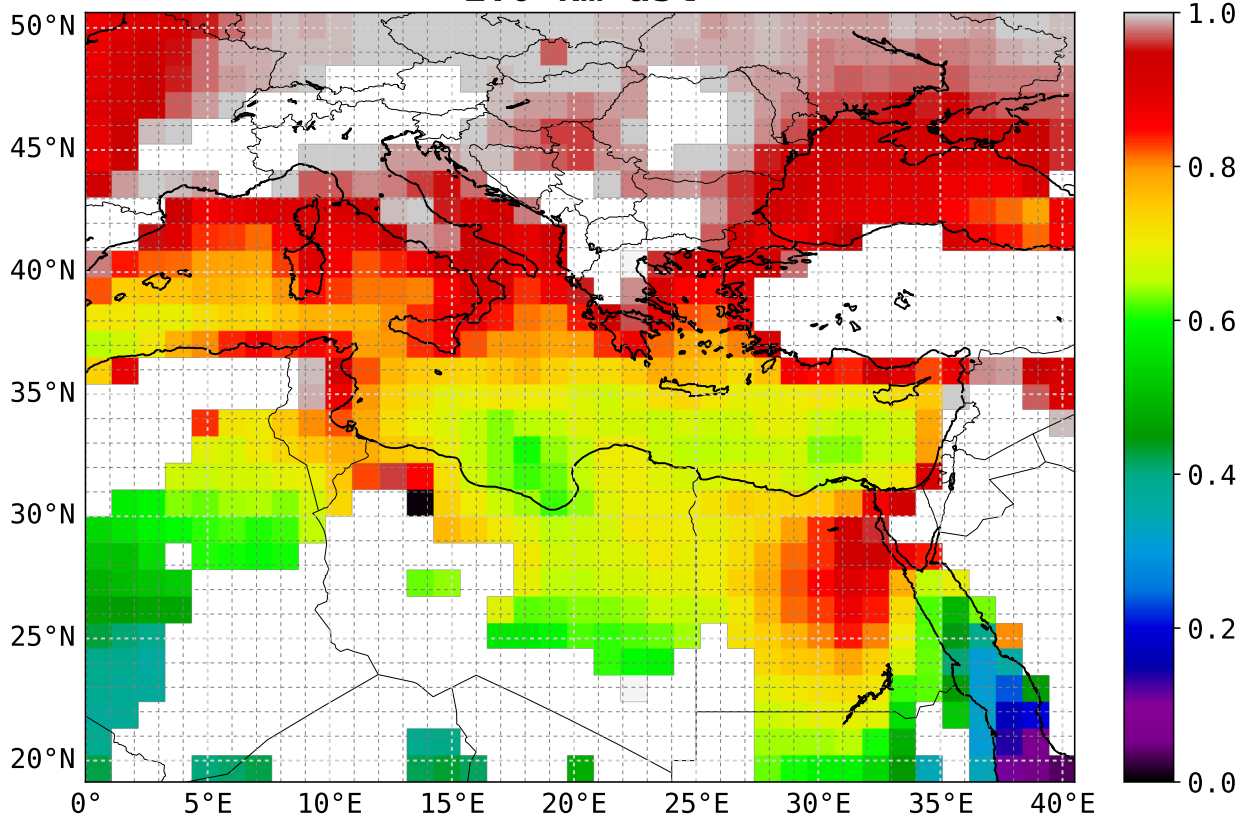
CO > 1.2e-7 00 UTC
0.5 km asl



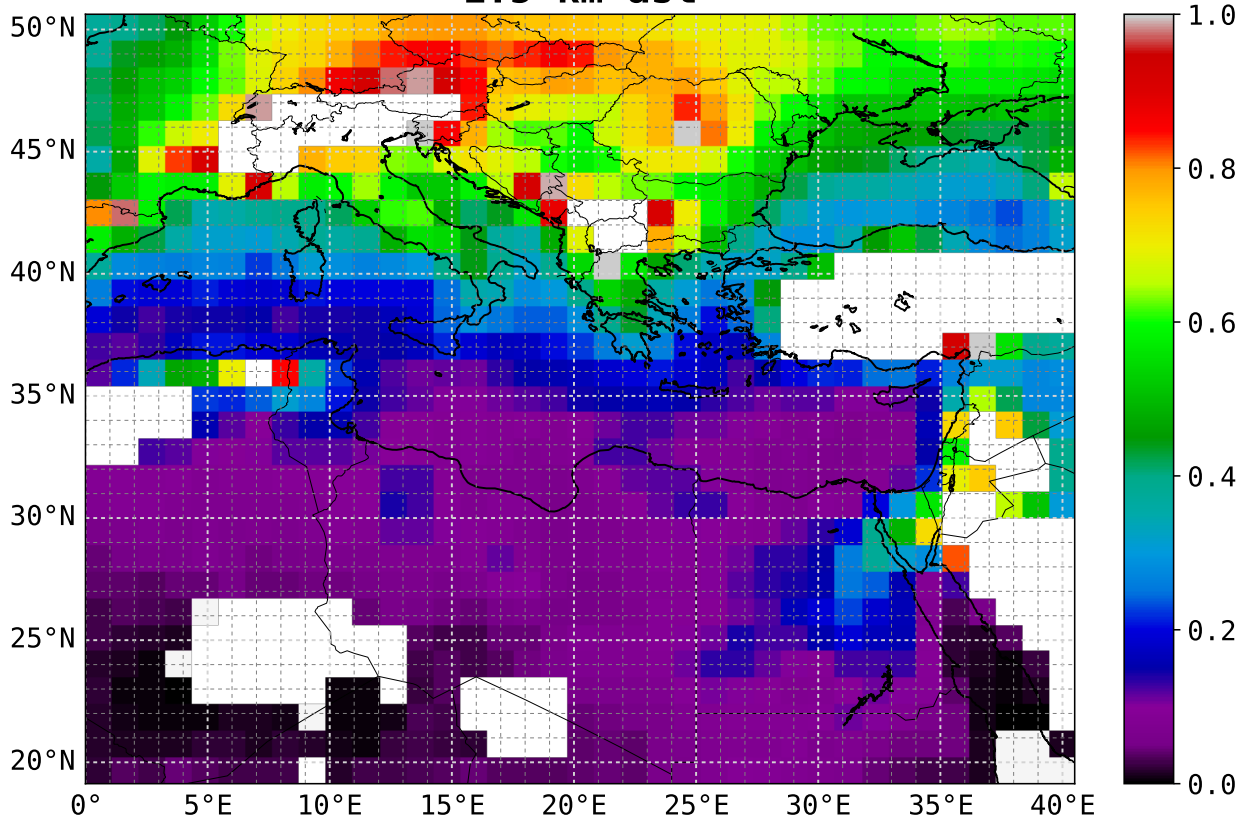
**CO > 1.4e-7 00 UTC
1.0 km asl**



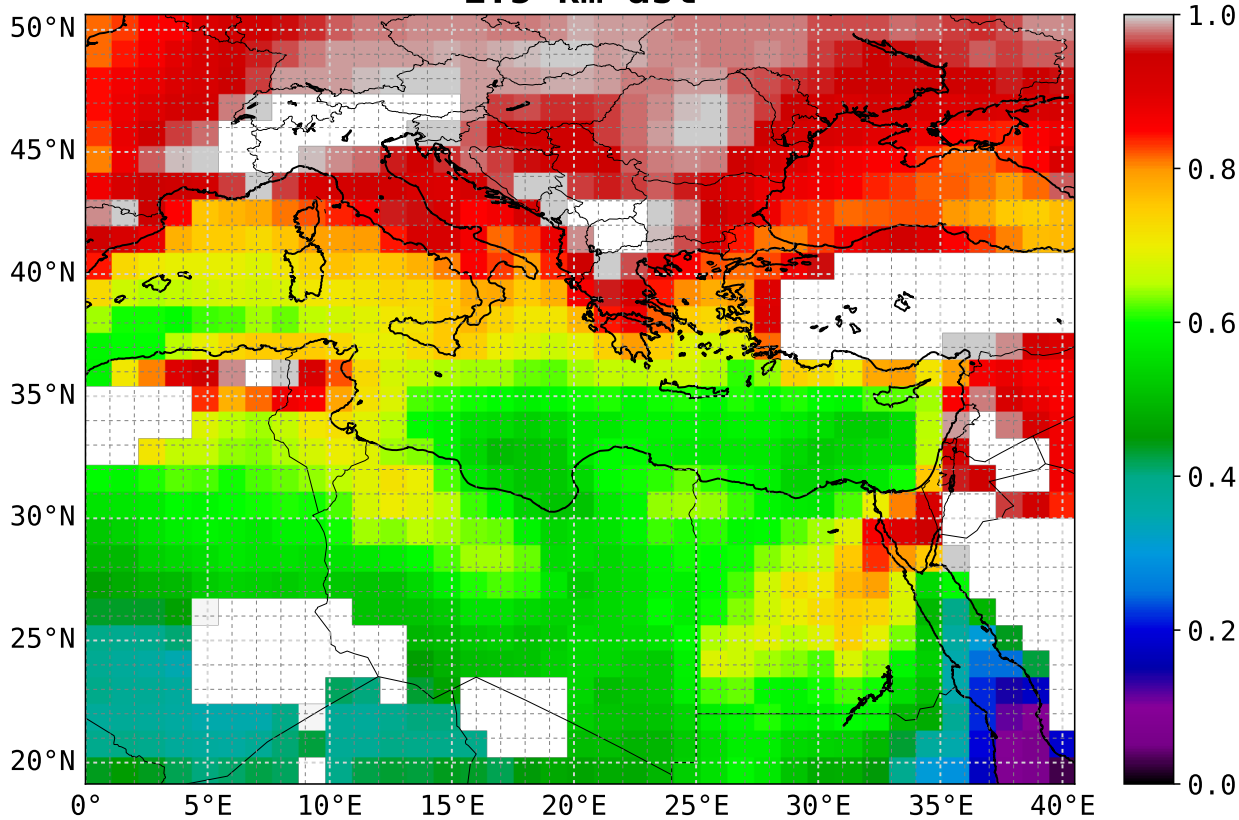
**CO > 1.2e-7 00 UTC
1.0 km asl**



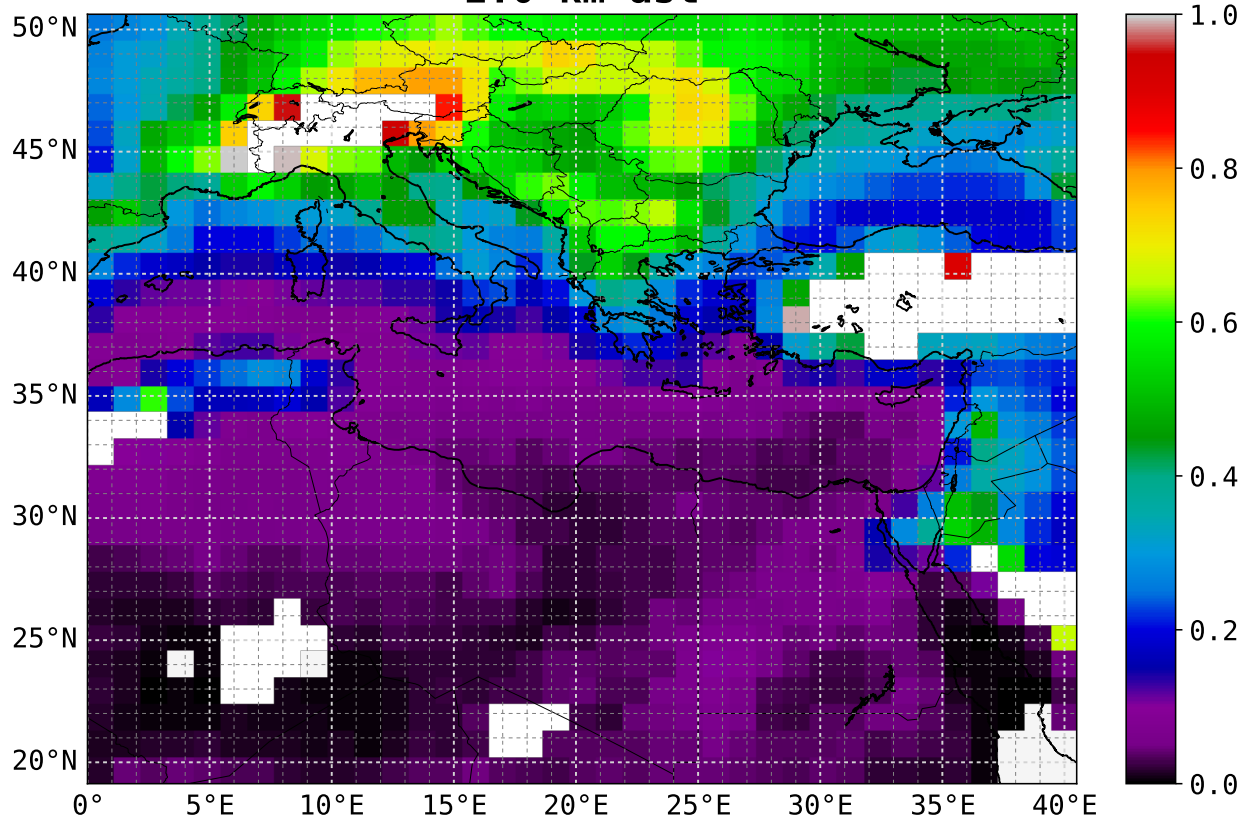
**CO > 1.4e-7 00 UTC
1.5 km asl**



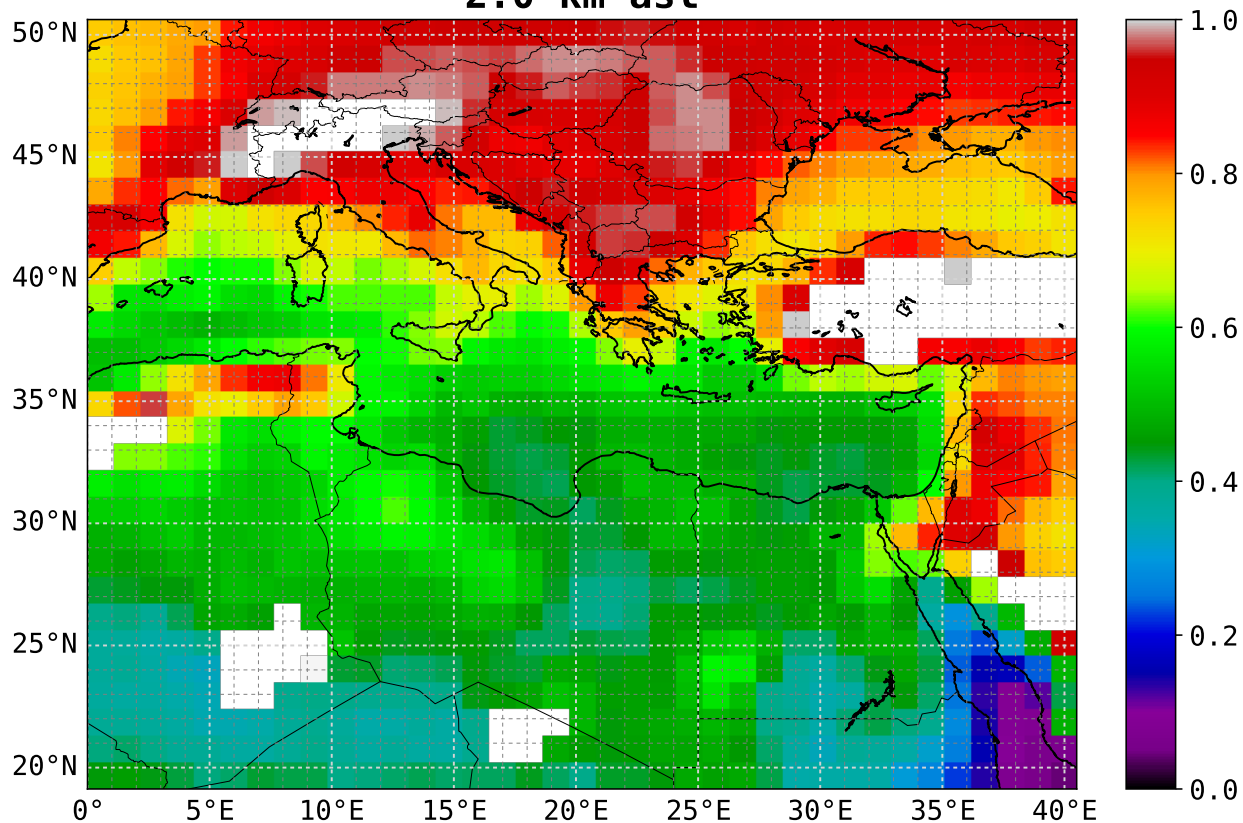
**CO > 1.2e-7 00 UTC
1.5 km asl**



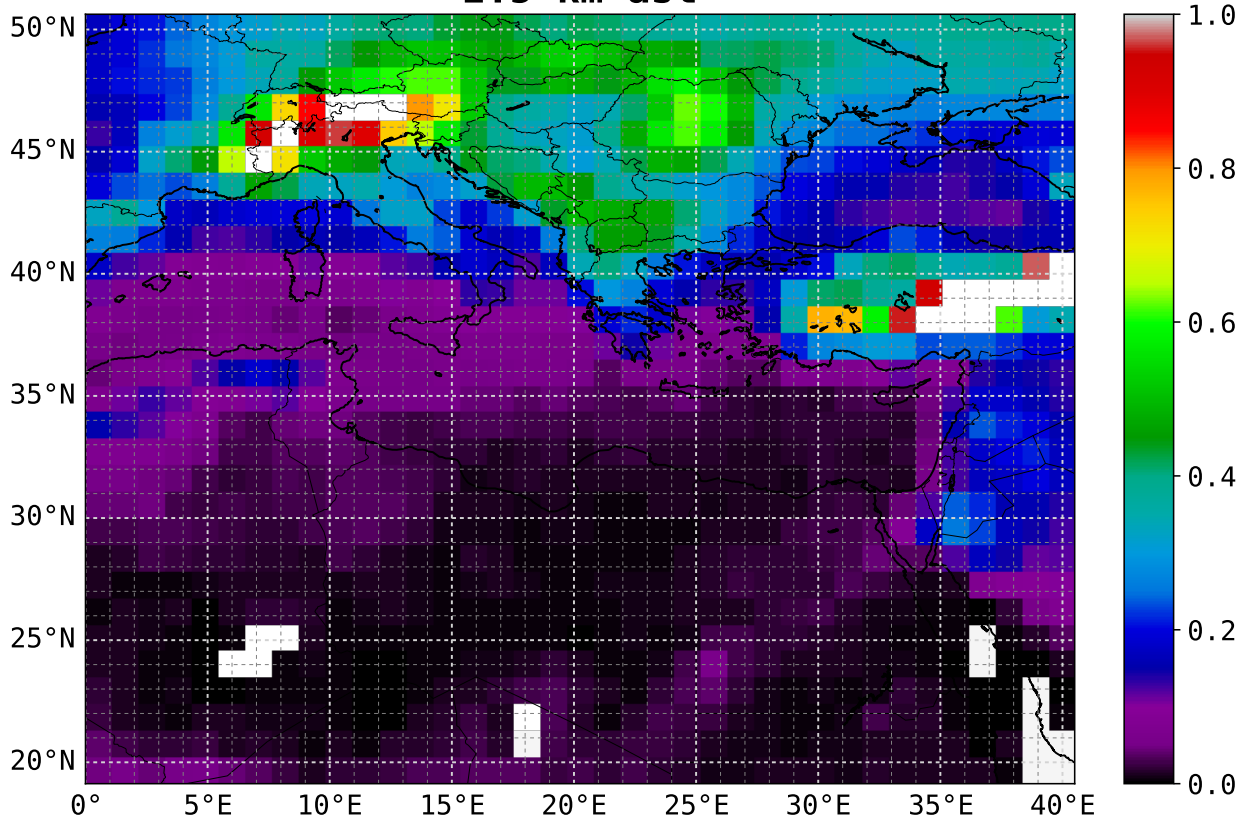
**CO > 1.4e-7 00 UTC
2.0 km asl**



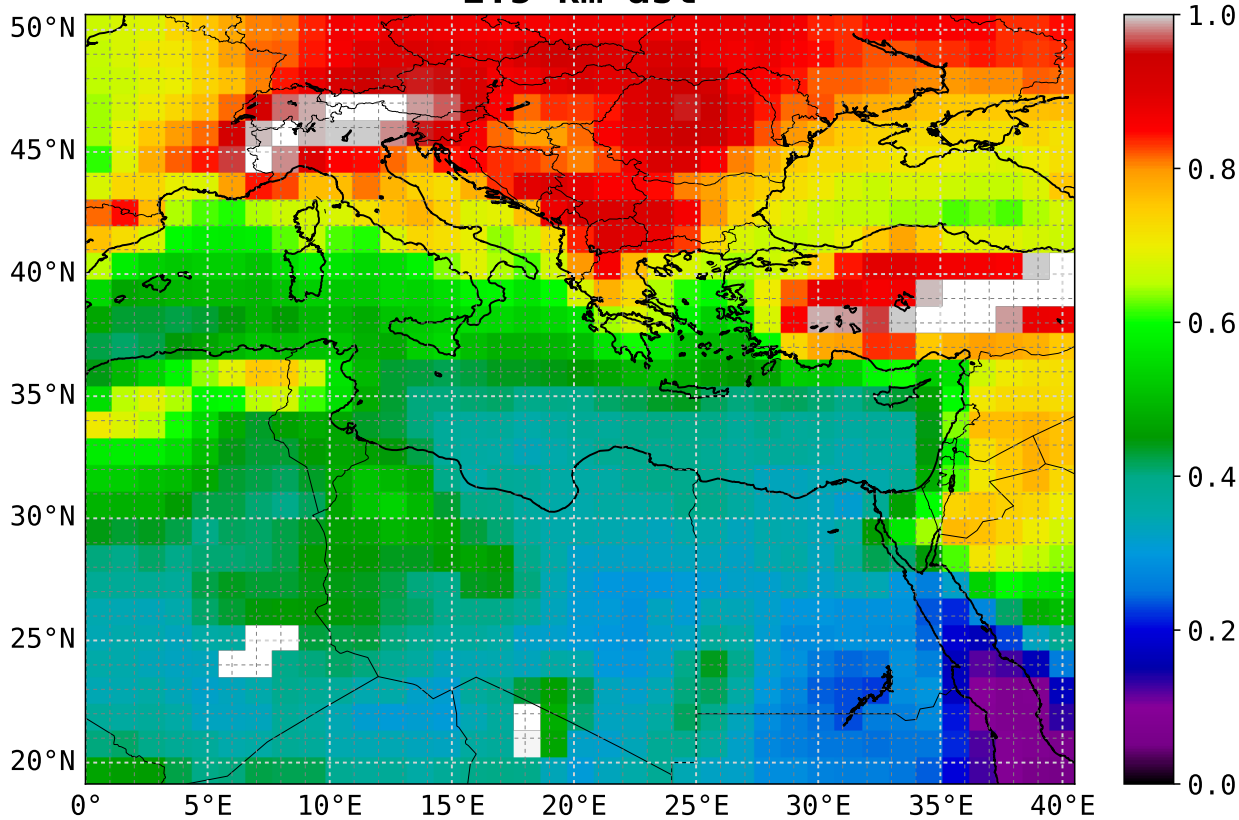
**CO > 1.2e-7 00 UTC
2.0 km asl**



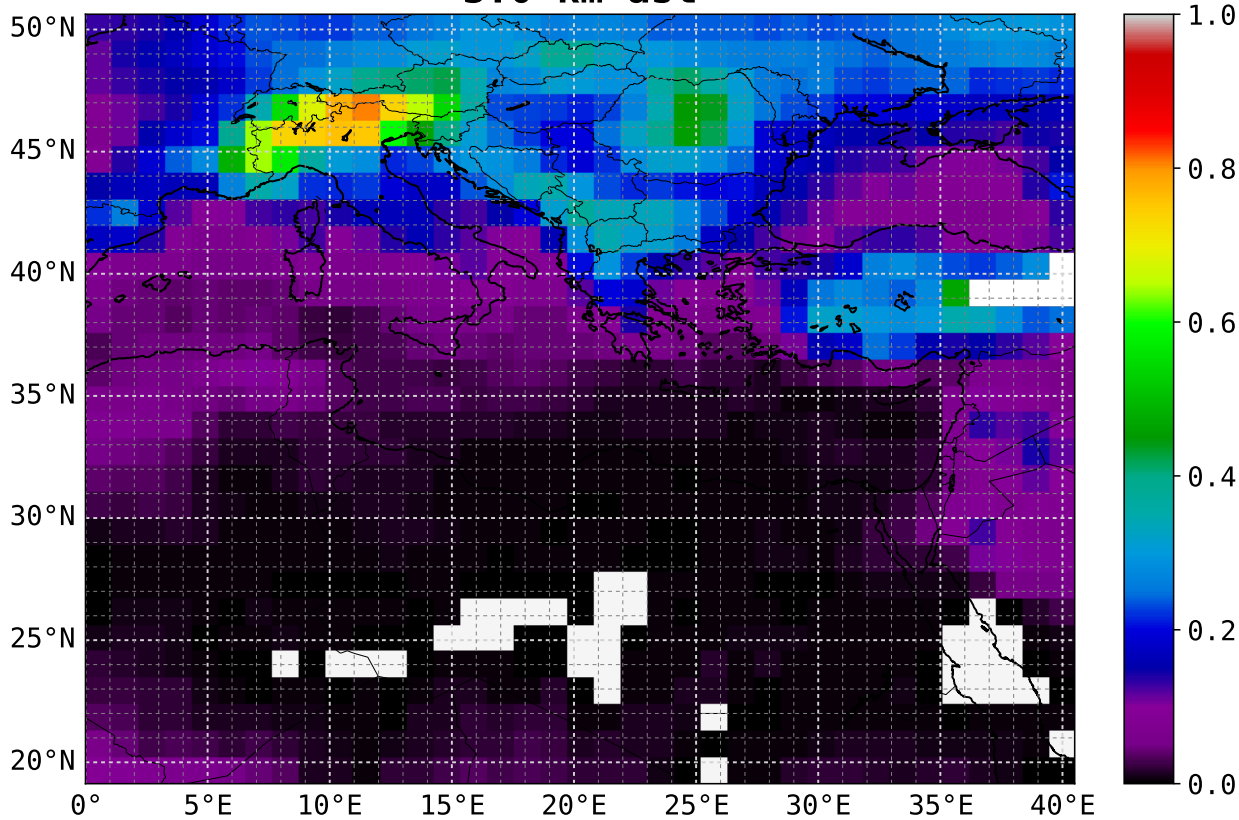
**CO > 1.4e-7 00 UTC
2.5 km asl**



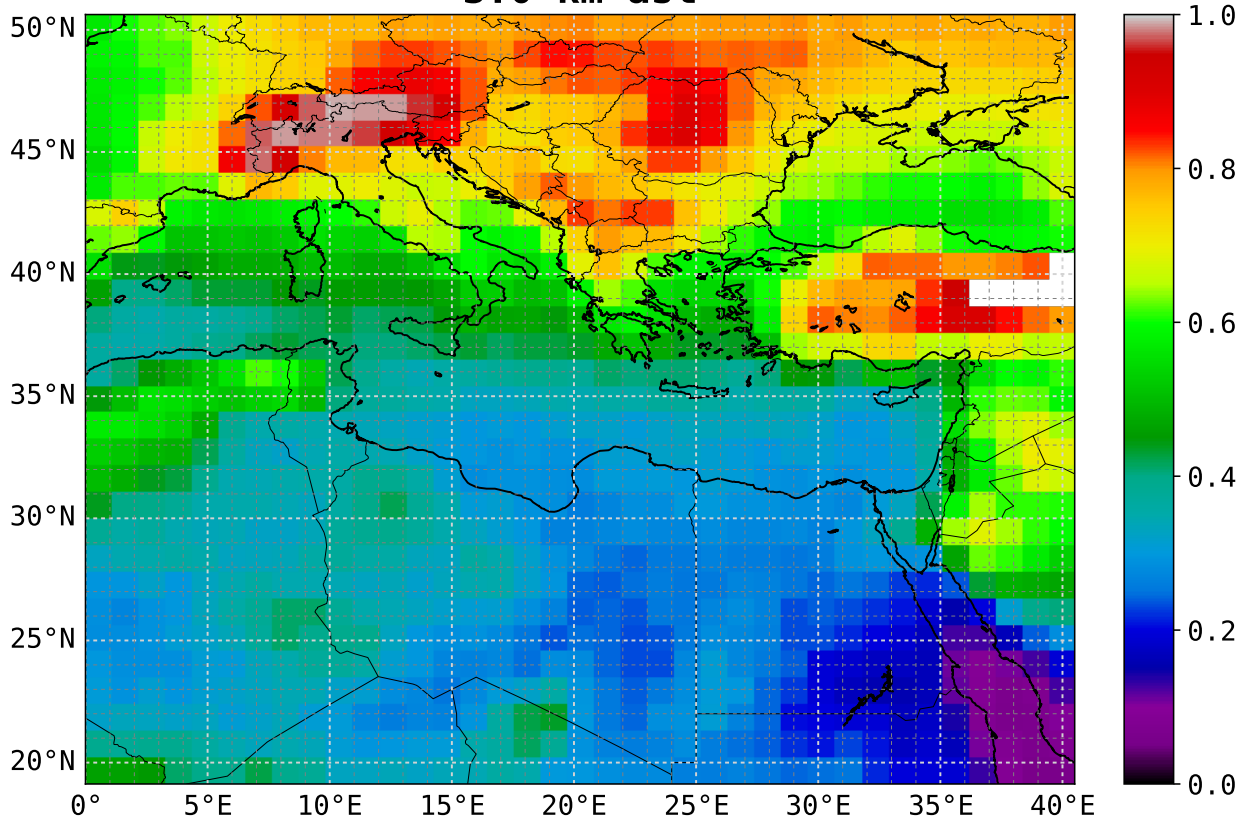
**CO > 1.2e-7 00 UTC
2.5 km asl**



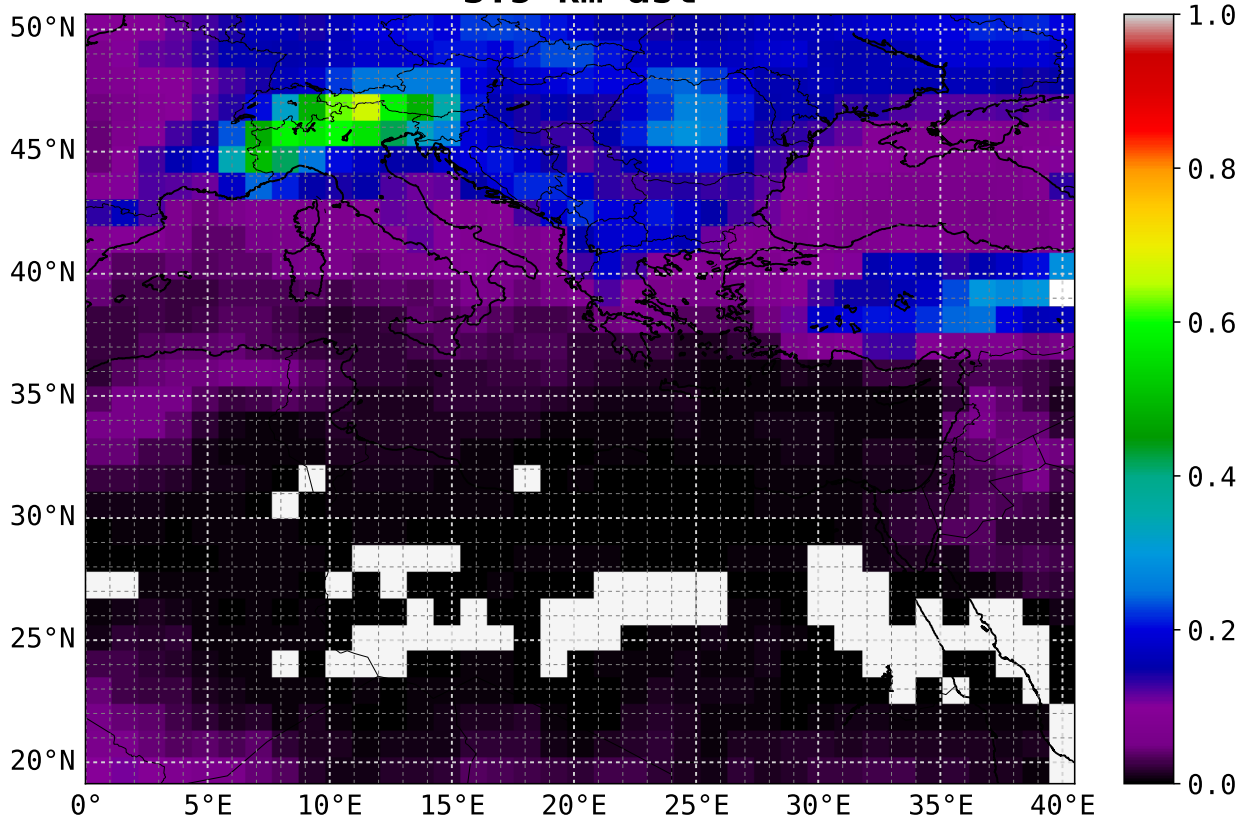
**CO > 1.4e-7 00 UTC
3.0 km asl**



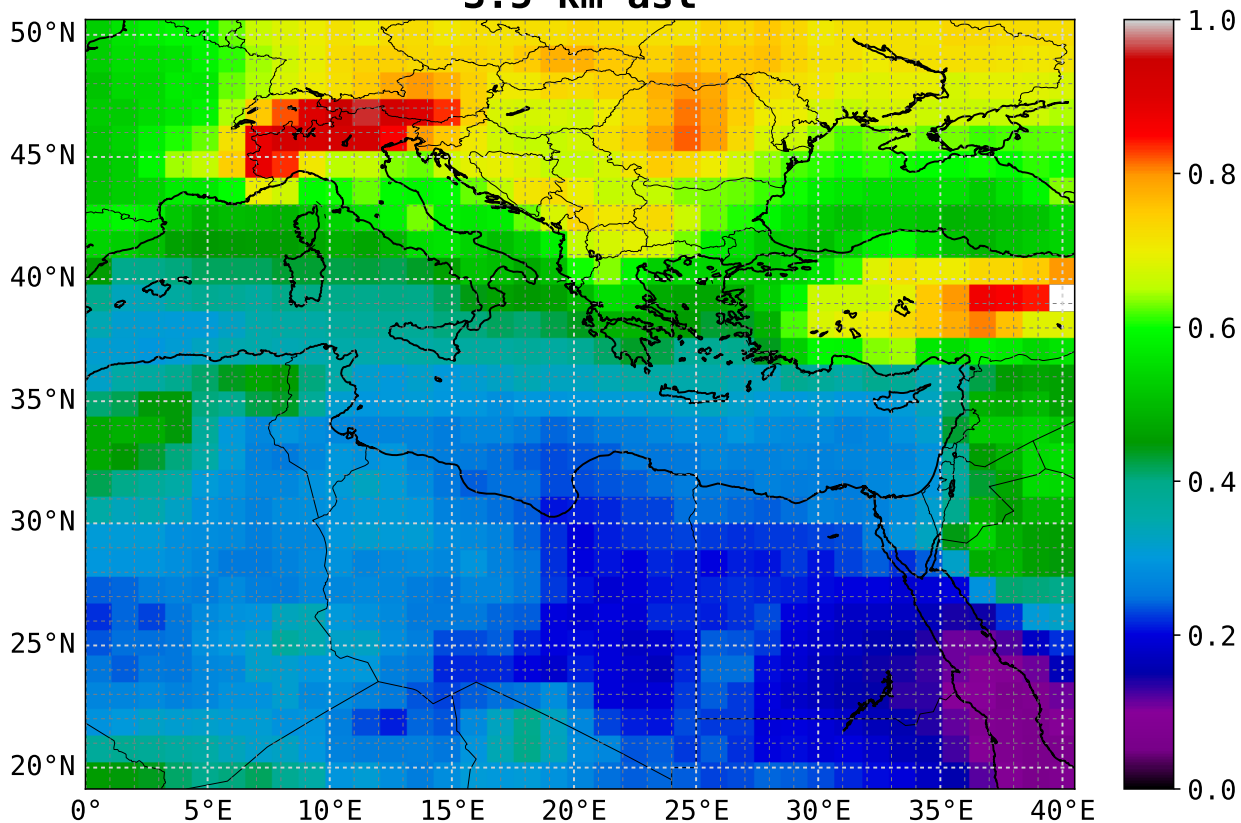
**CO > 1.2e-7 00 UTC
3.0 km asl**



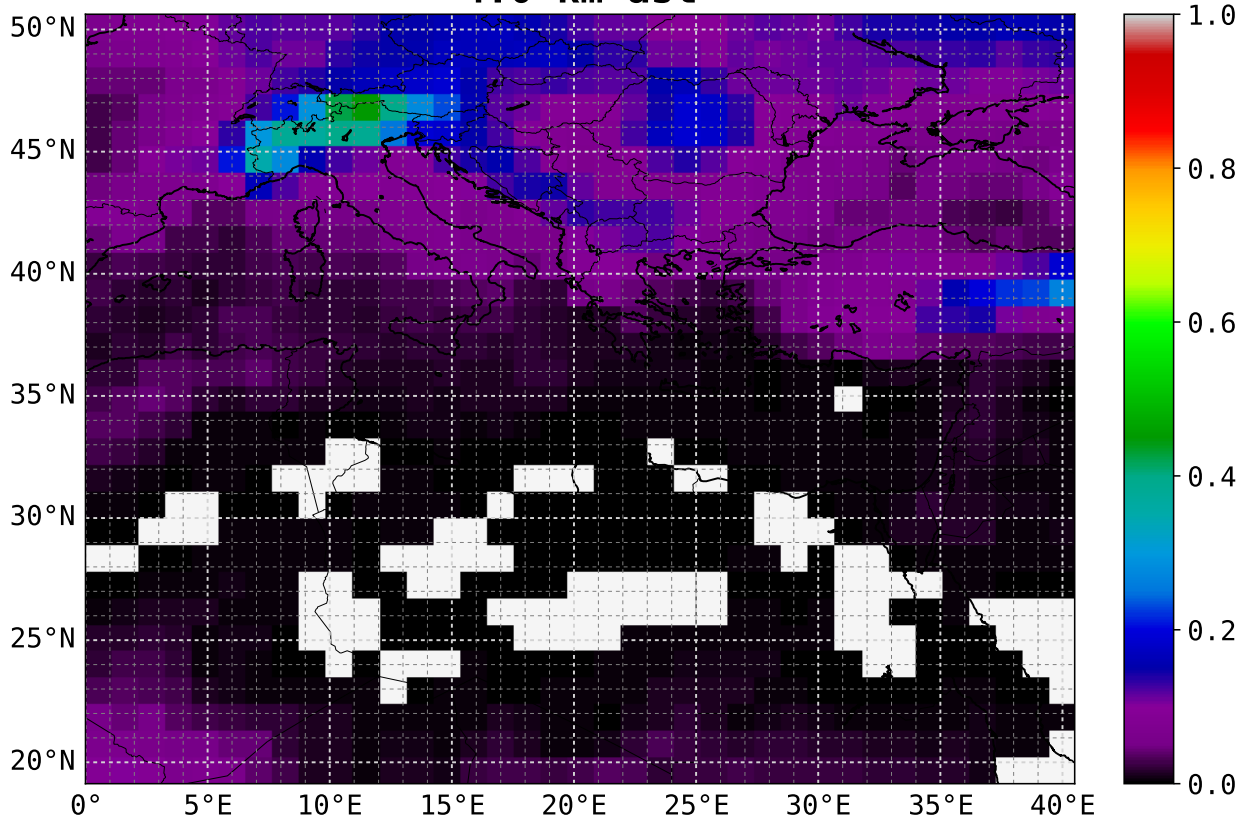
**CO > 1.4e-7 00 UTC
3.5 km asl**



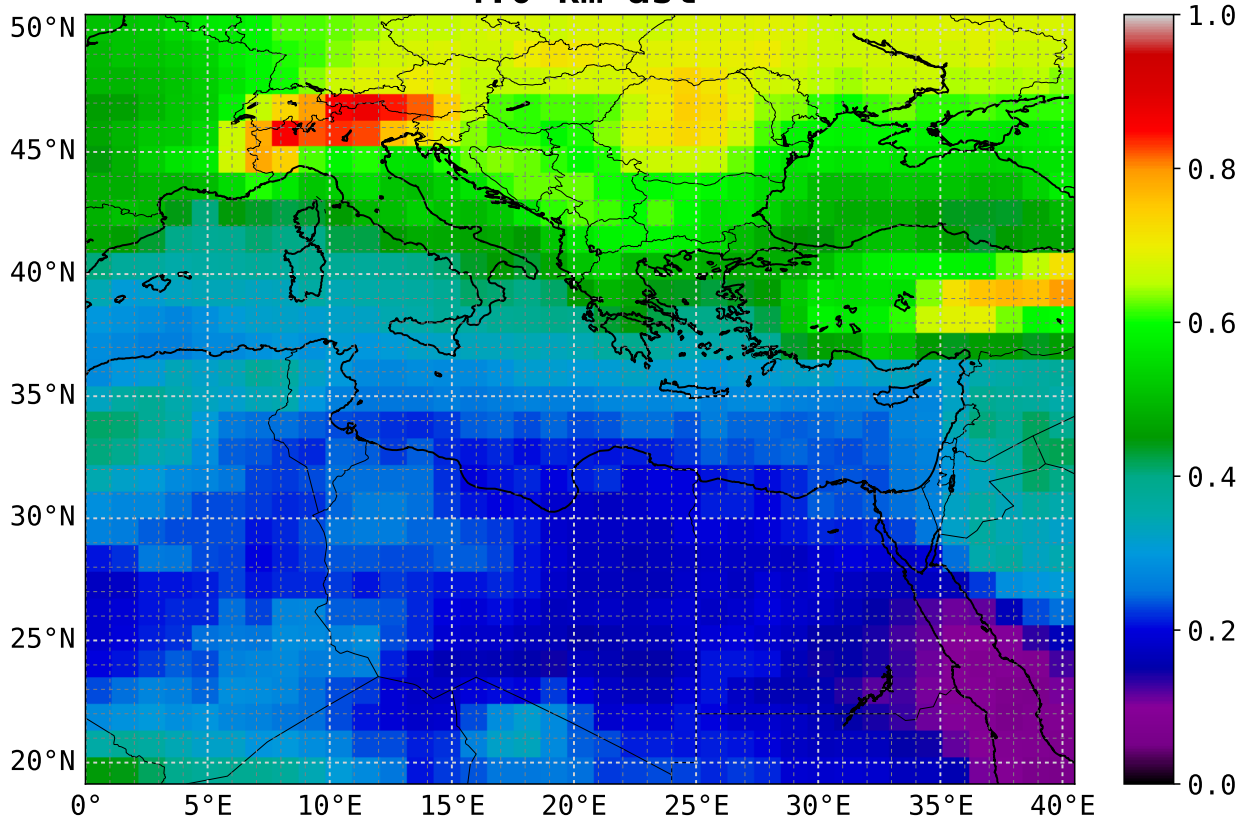
**CO > 1.2e-7 00 UTC
3.5 km asl**



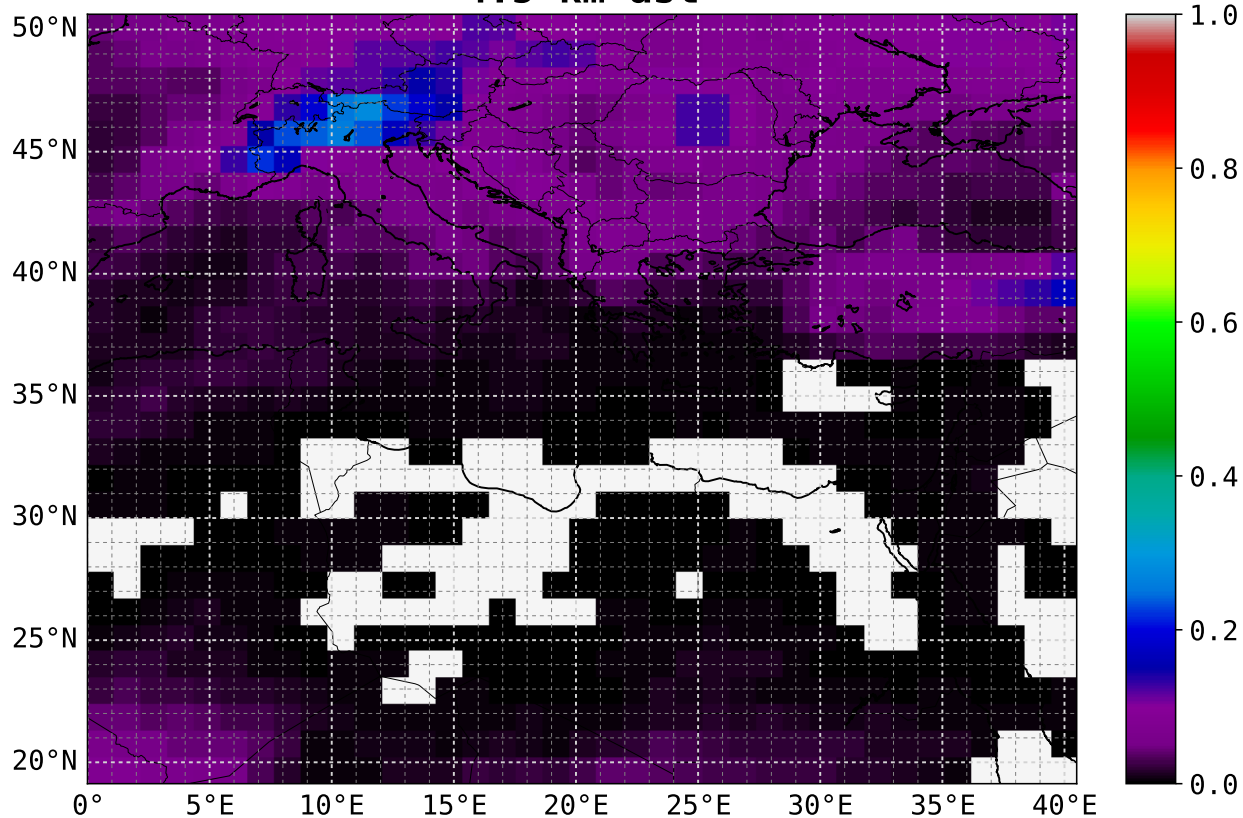
**CO > 1.4e-7 00 UTC
4.0 km asl**



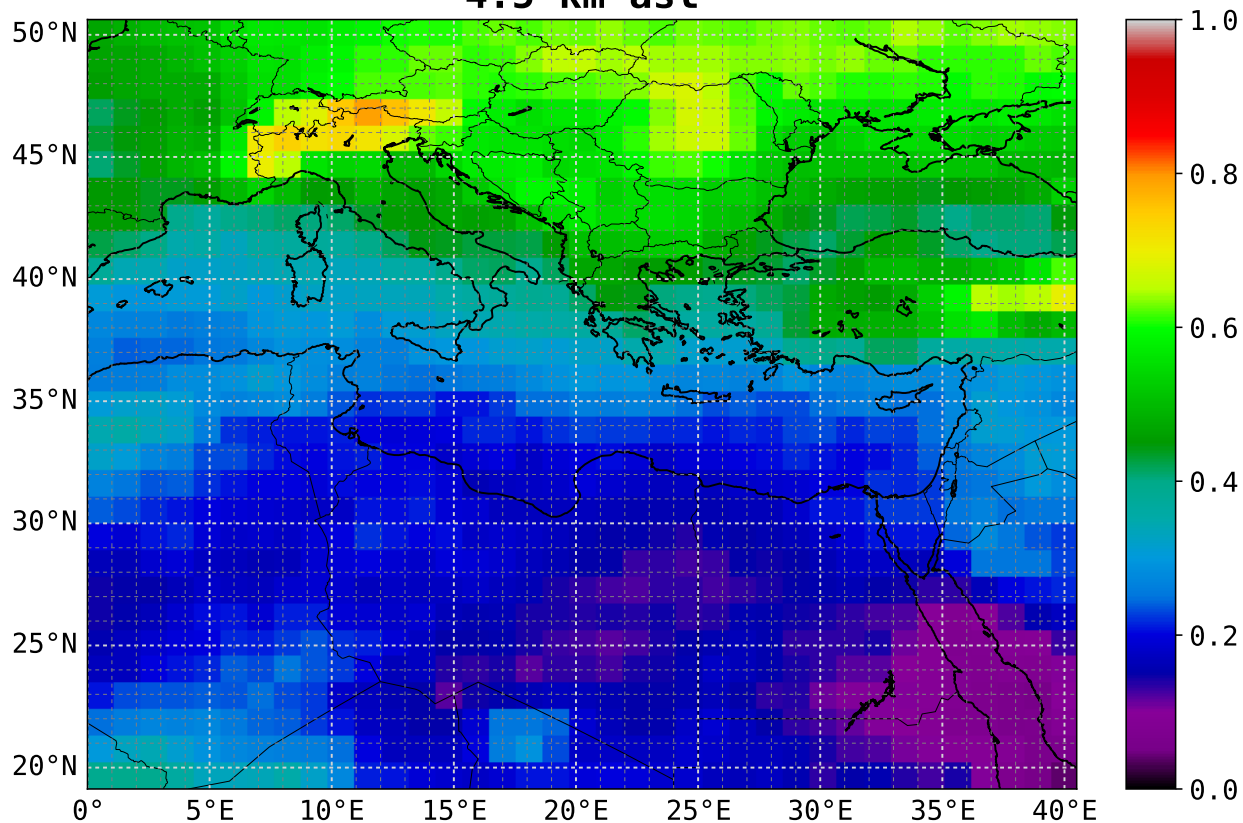
**CO > 1.2e-7 00 UTC
4.0 km asl**



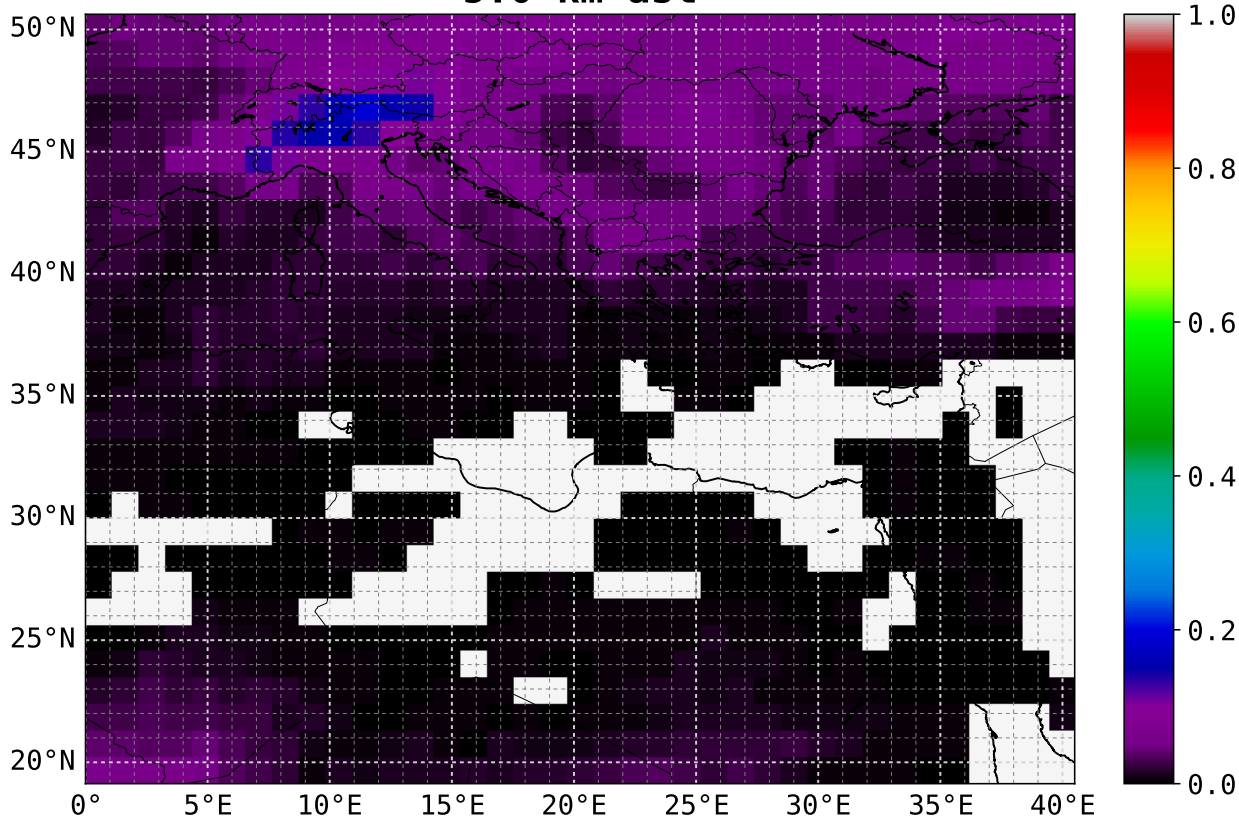
CO > 1.4e-7 00 UTC
4.5 km asl



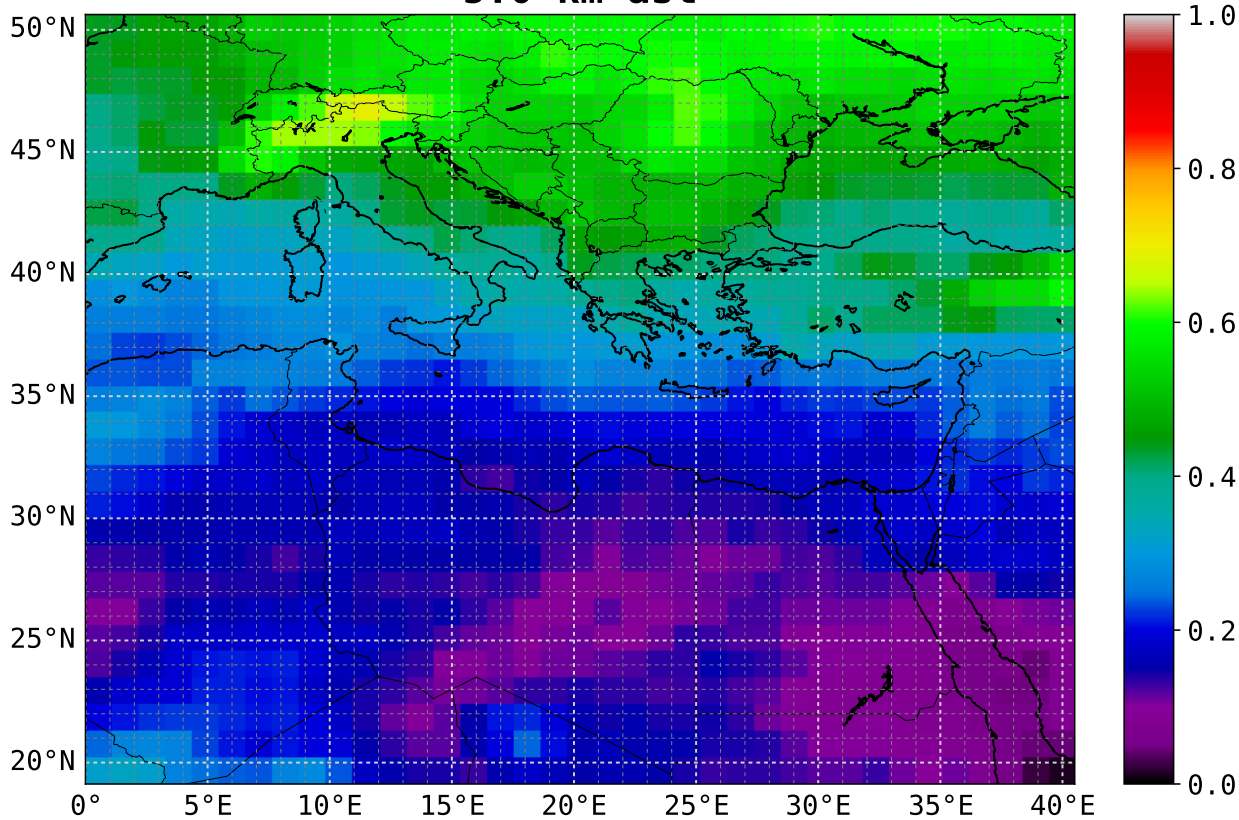
CO > 1.2e-7 00 UTC
4.5 km asl



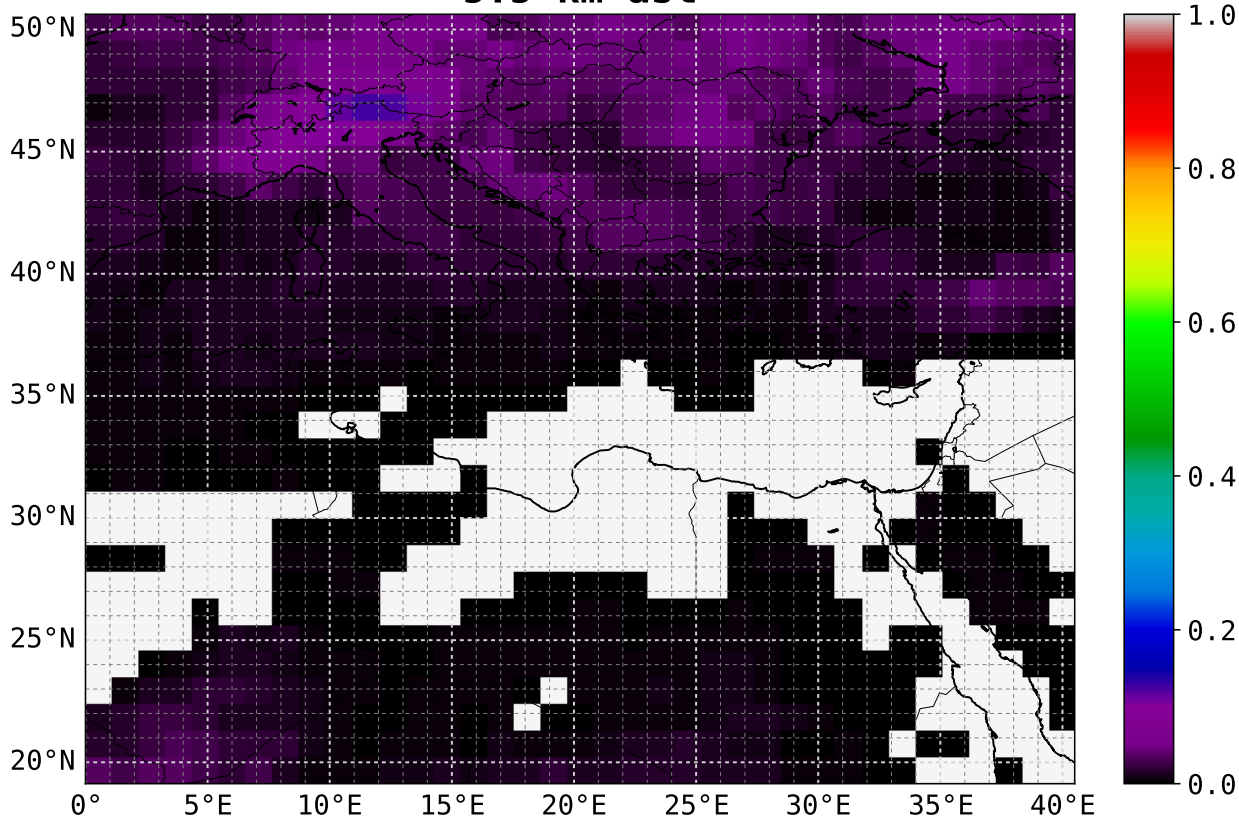
**CO > 1.4e-7 00 UTC
5.0 km asl**



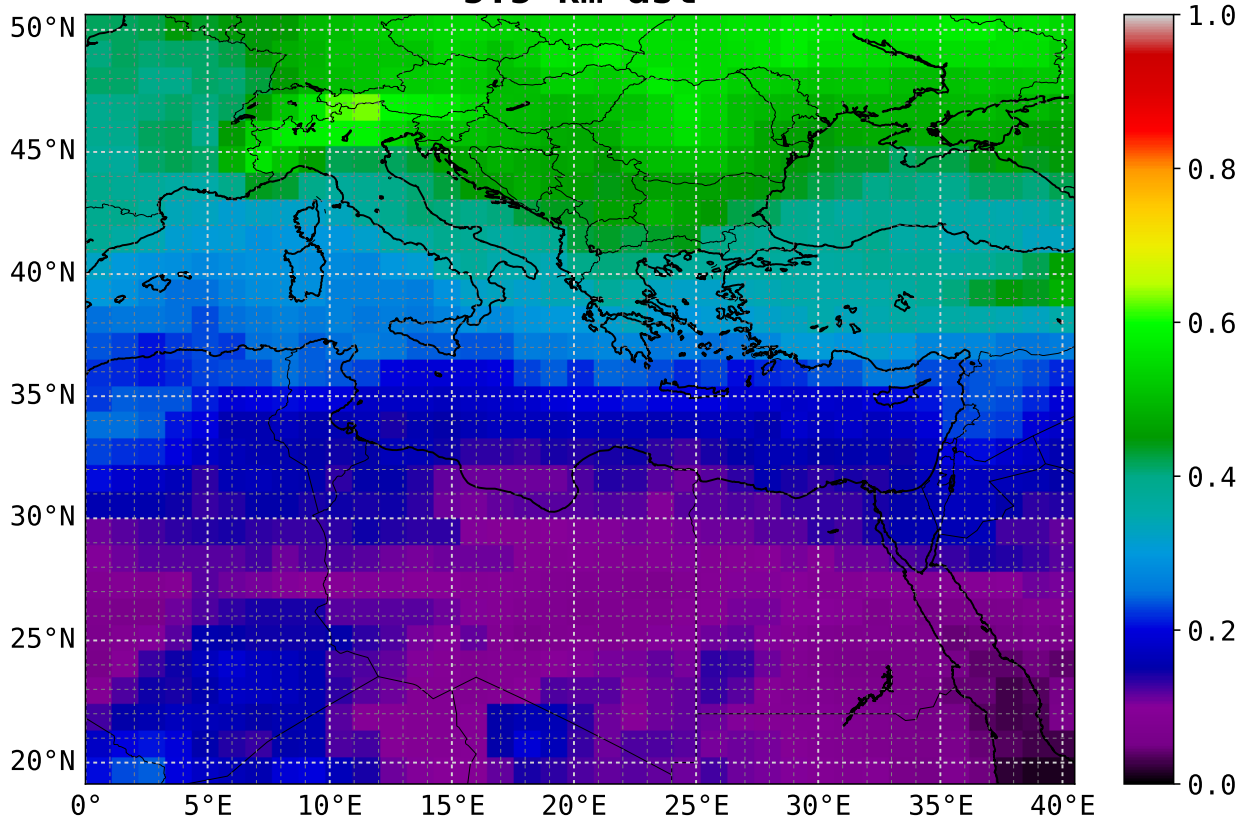
**CO > 1.2e-7 00 UTC
5.0 km asl**



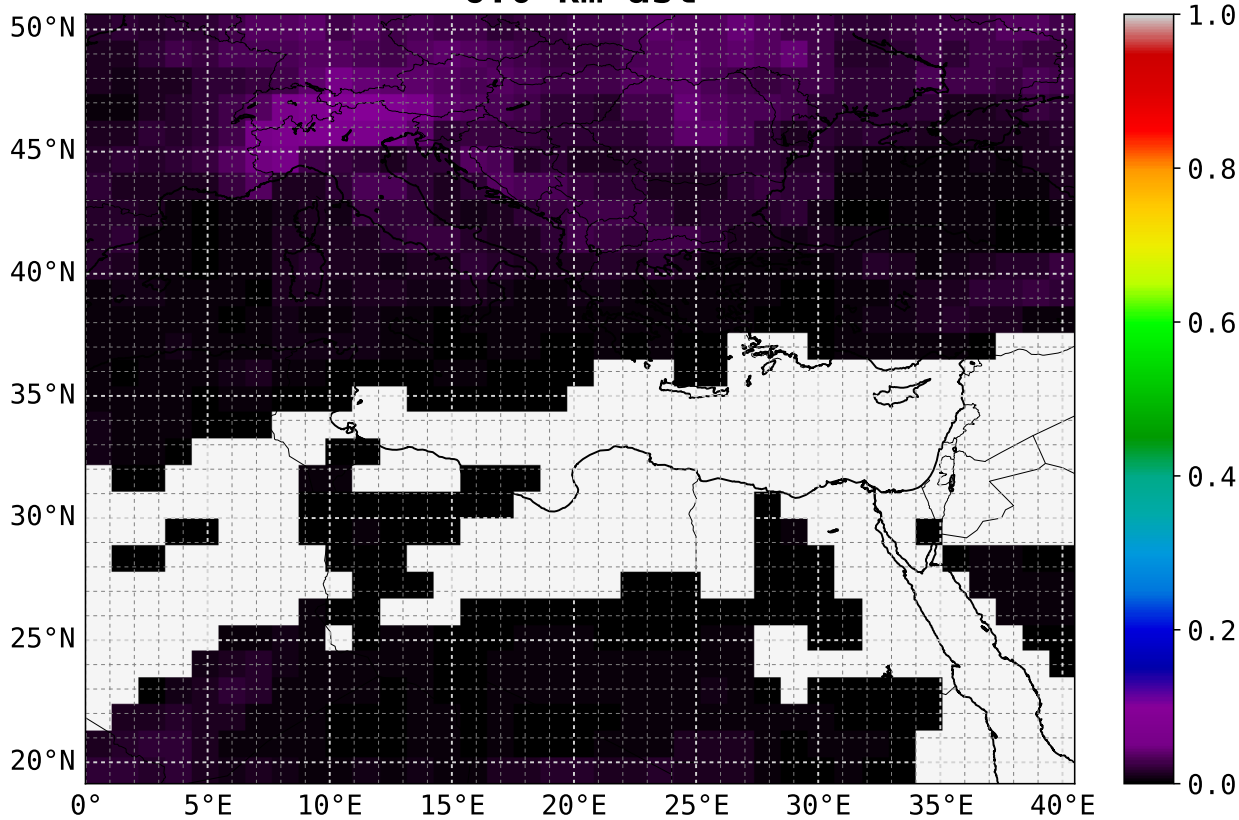
CO > 1.4e-7 00 UTC
5.5 km asl



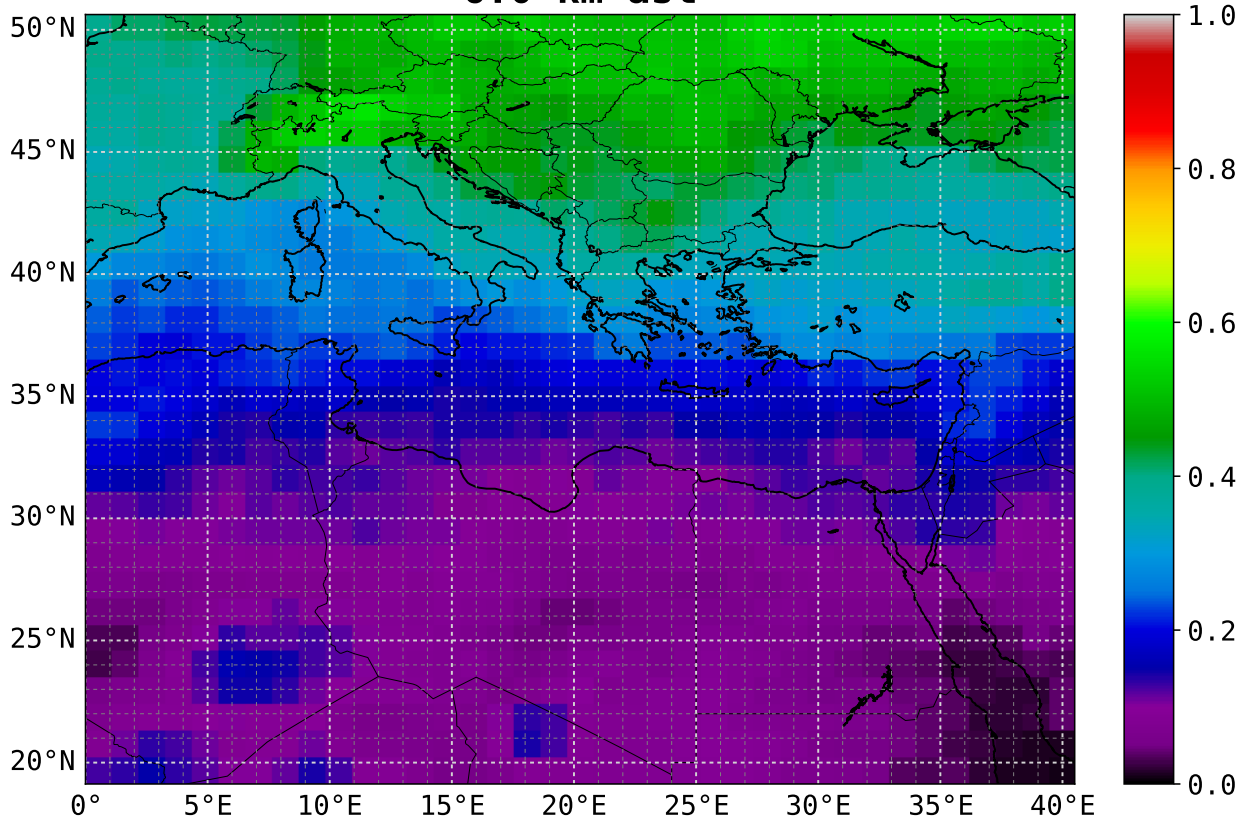
CO > 1.2e-7 00 UTC
5.5 km asl



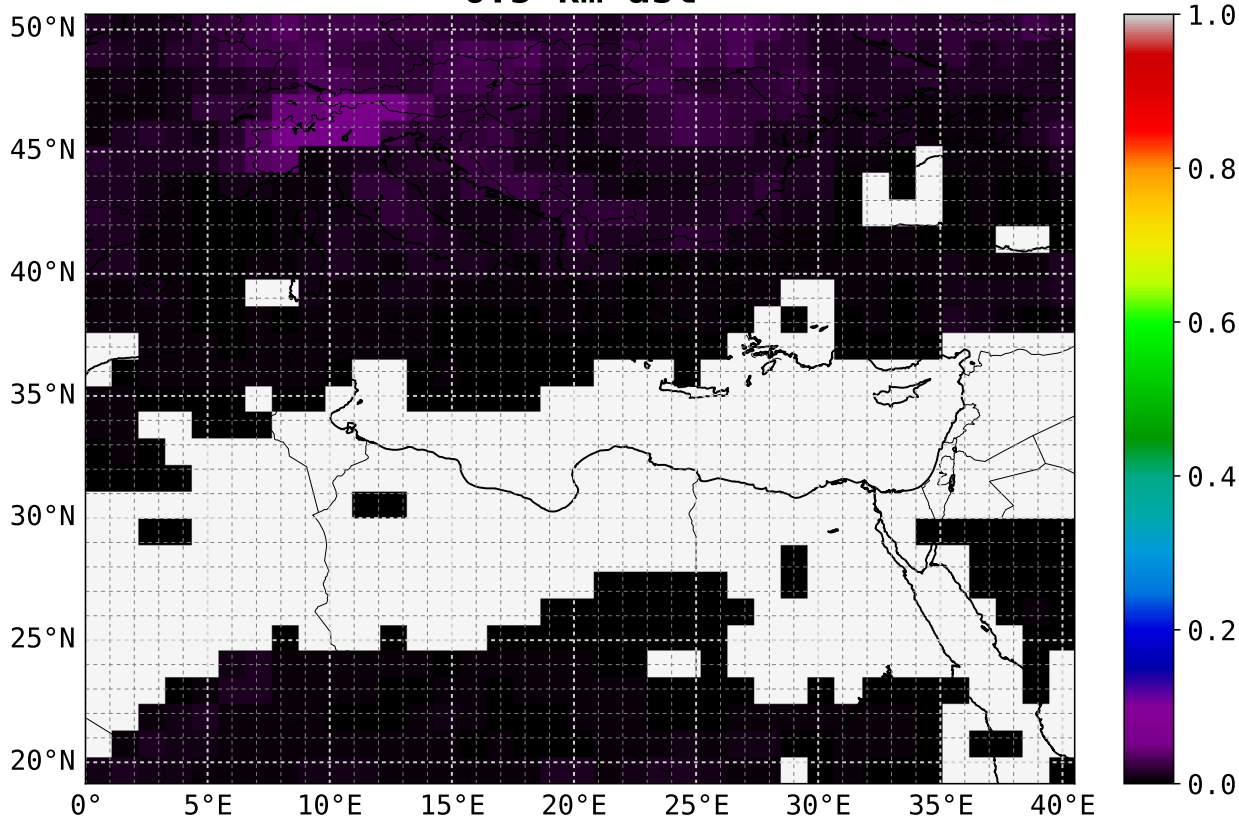
CO > 1.4e-7 00 UTC
6.0 km asl



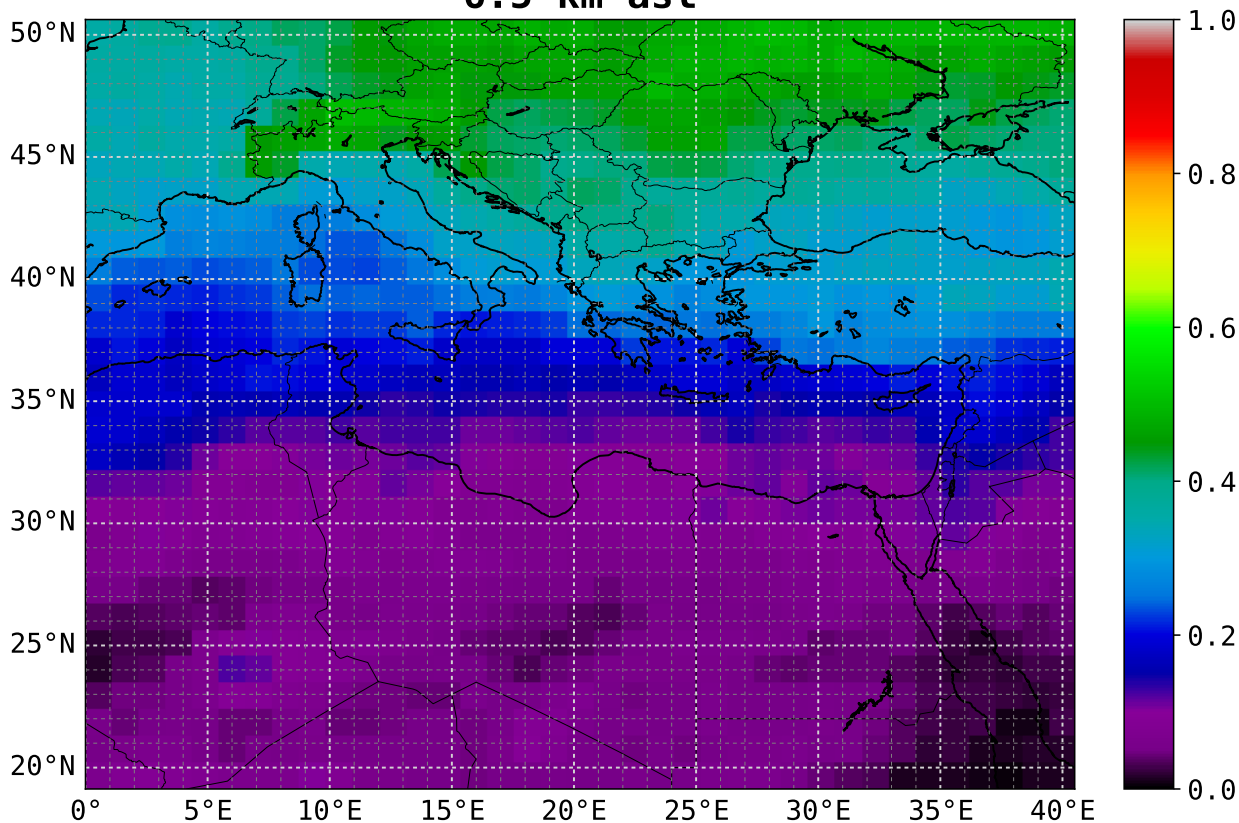
CO > 1.2e-7 00 UTC
6.0 km asl



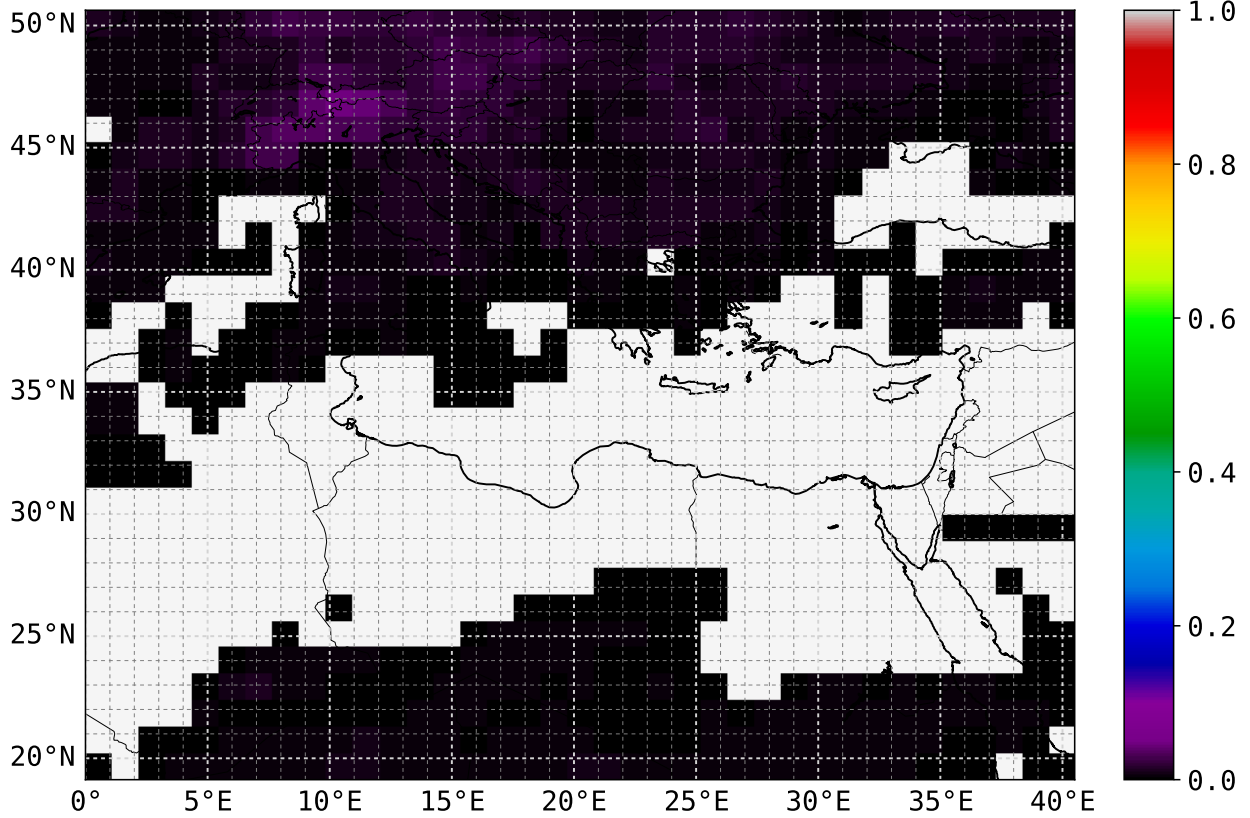
CO > 1.4e-7 00 UTC
6.5 km asl



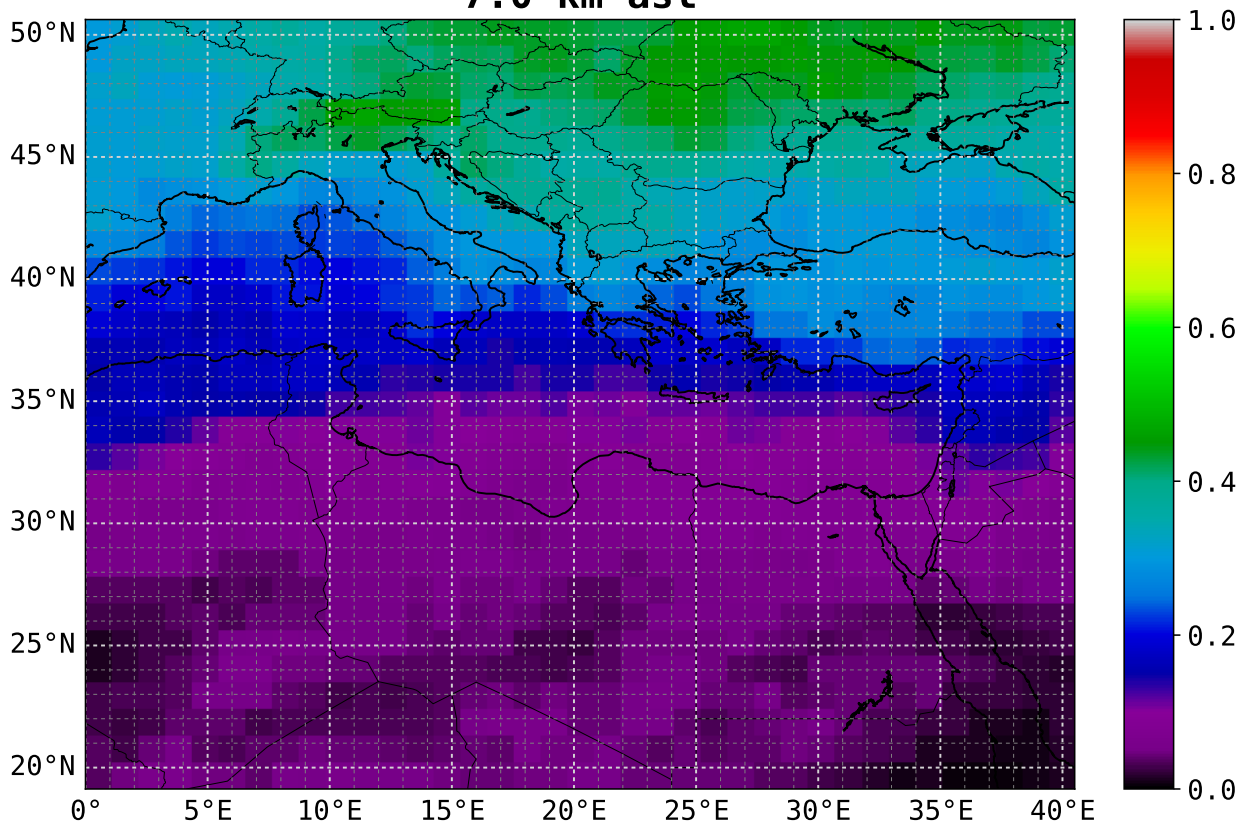
CO > 1.2e-7 00 UTC
6.5 km asl



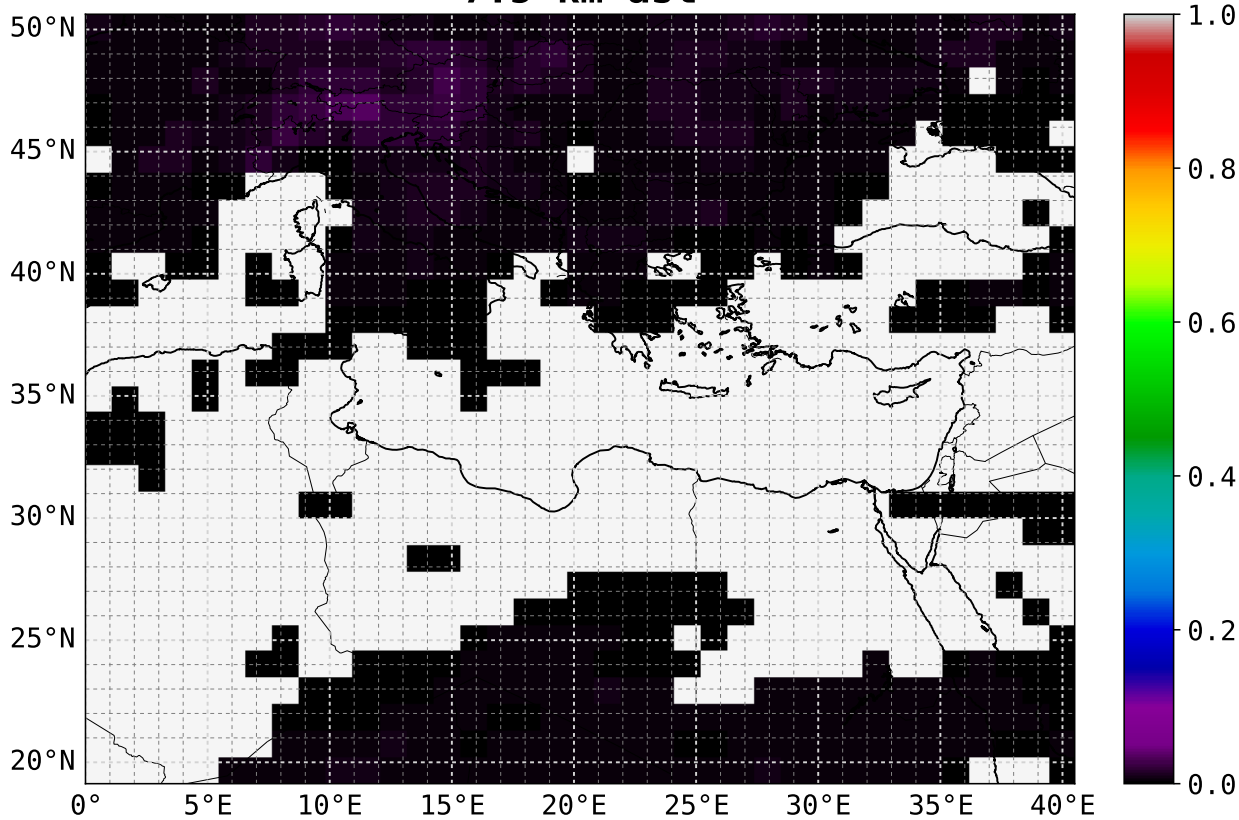
CO > 1.4e-7 00 UTC
7.0 km asl



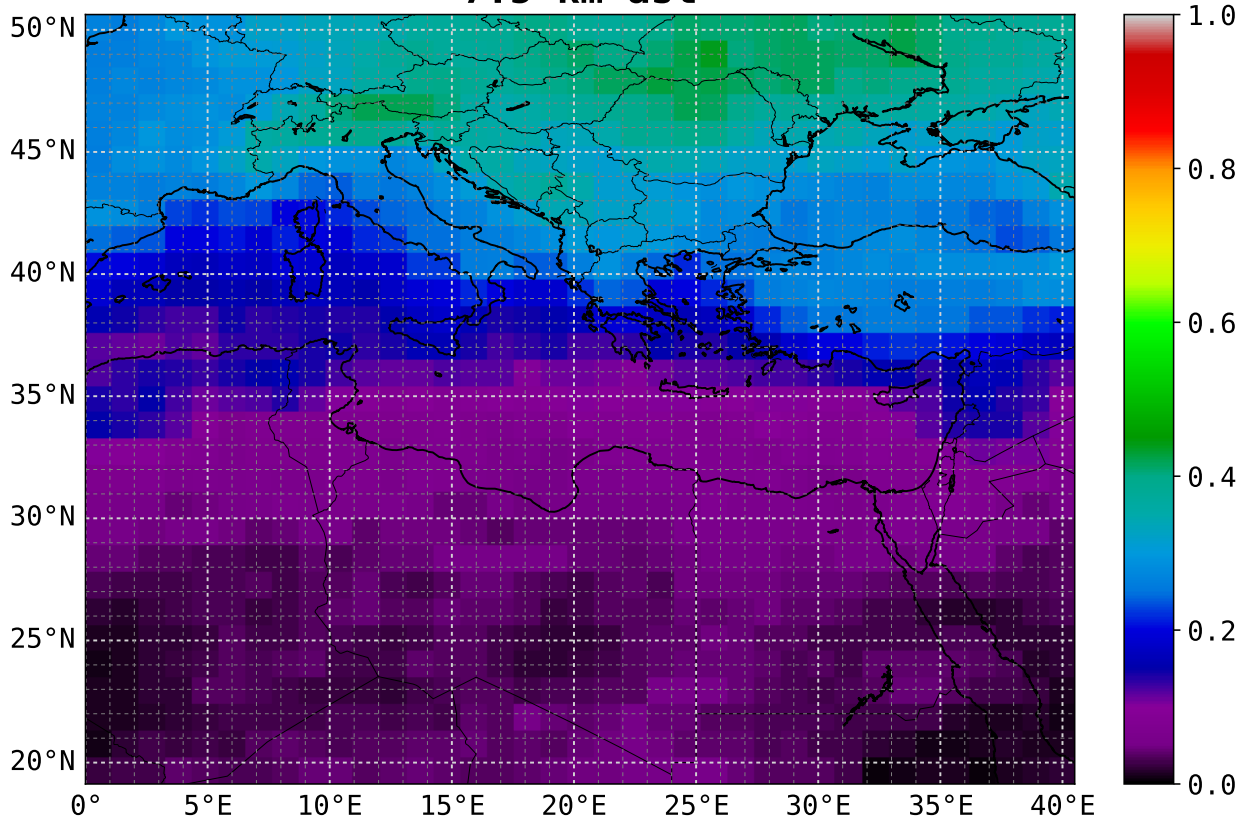
CO > 1.2e-7 00 UTC
7.0 km asl



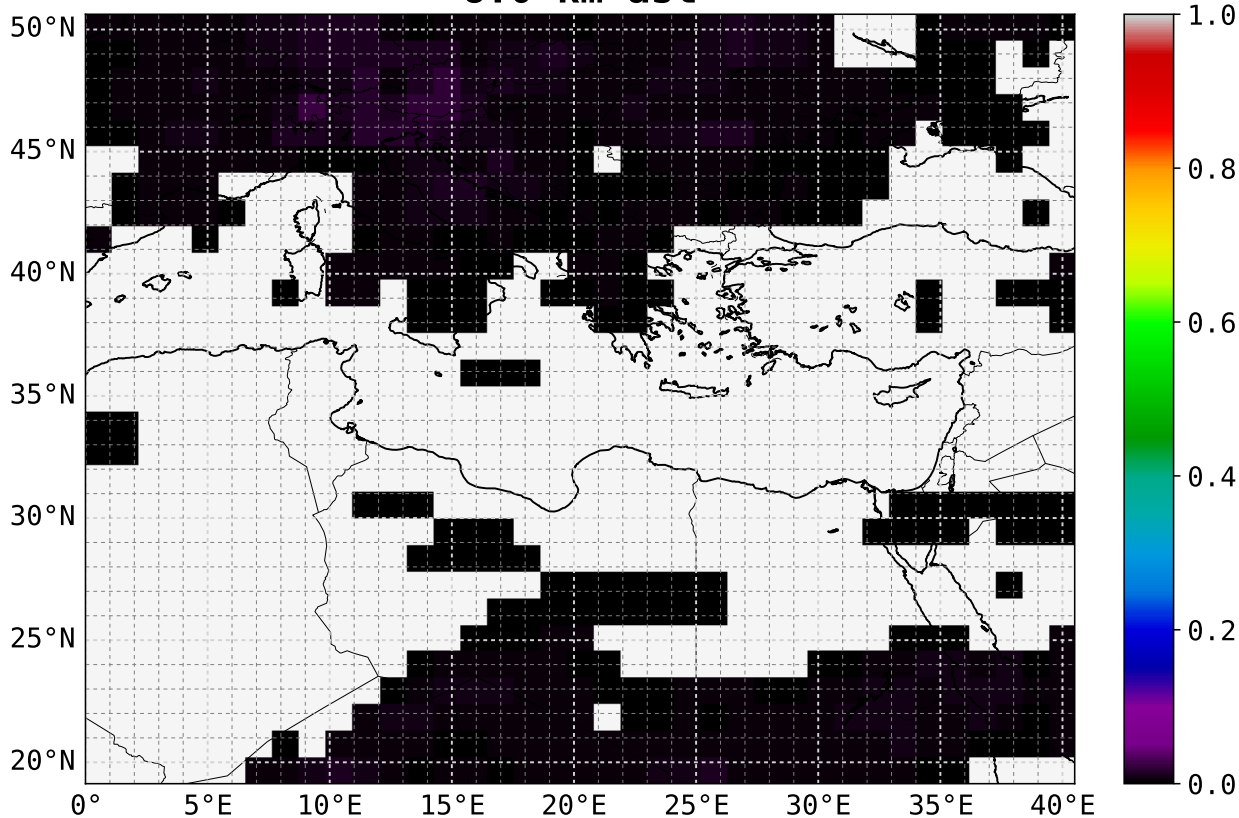
CO > 1.4e-7 00 UTC
7.5 km asl



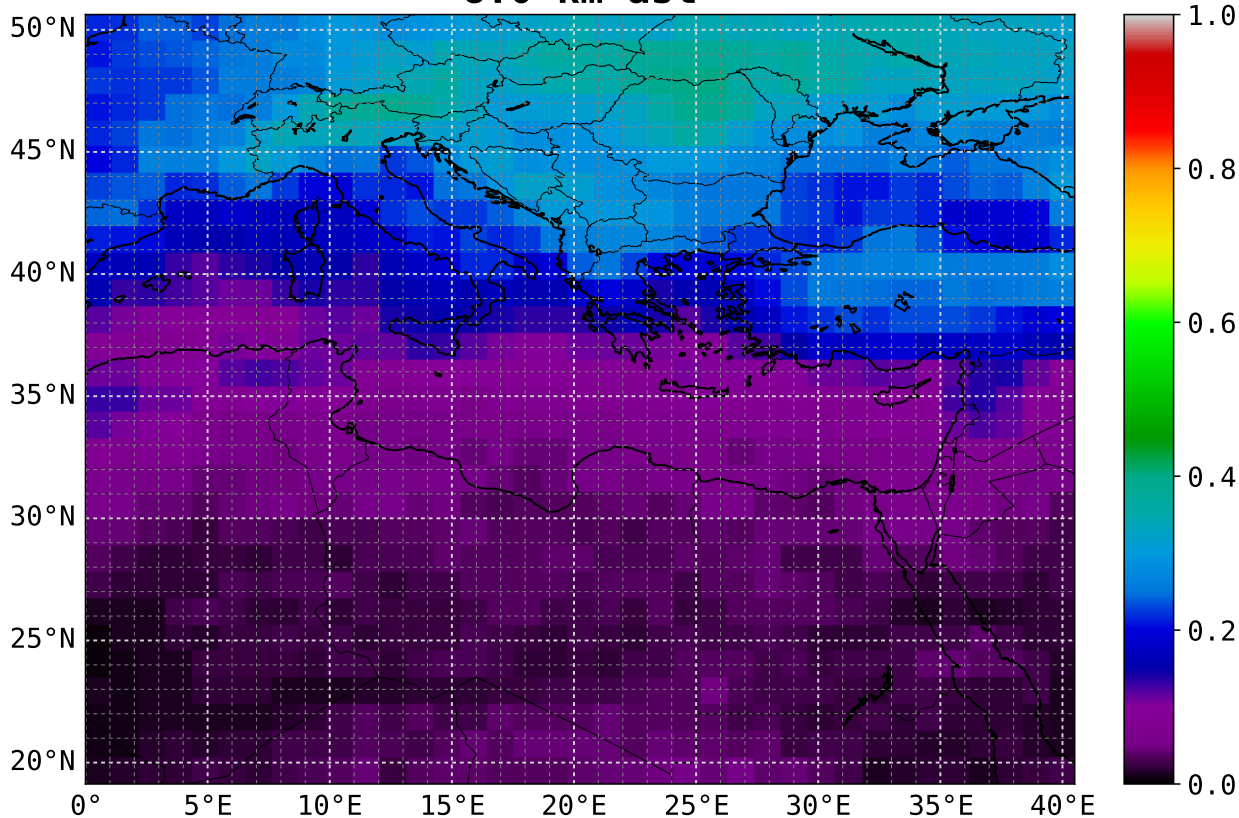
CO > 1.2e-7 00 UTC
7.5 km asl



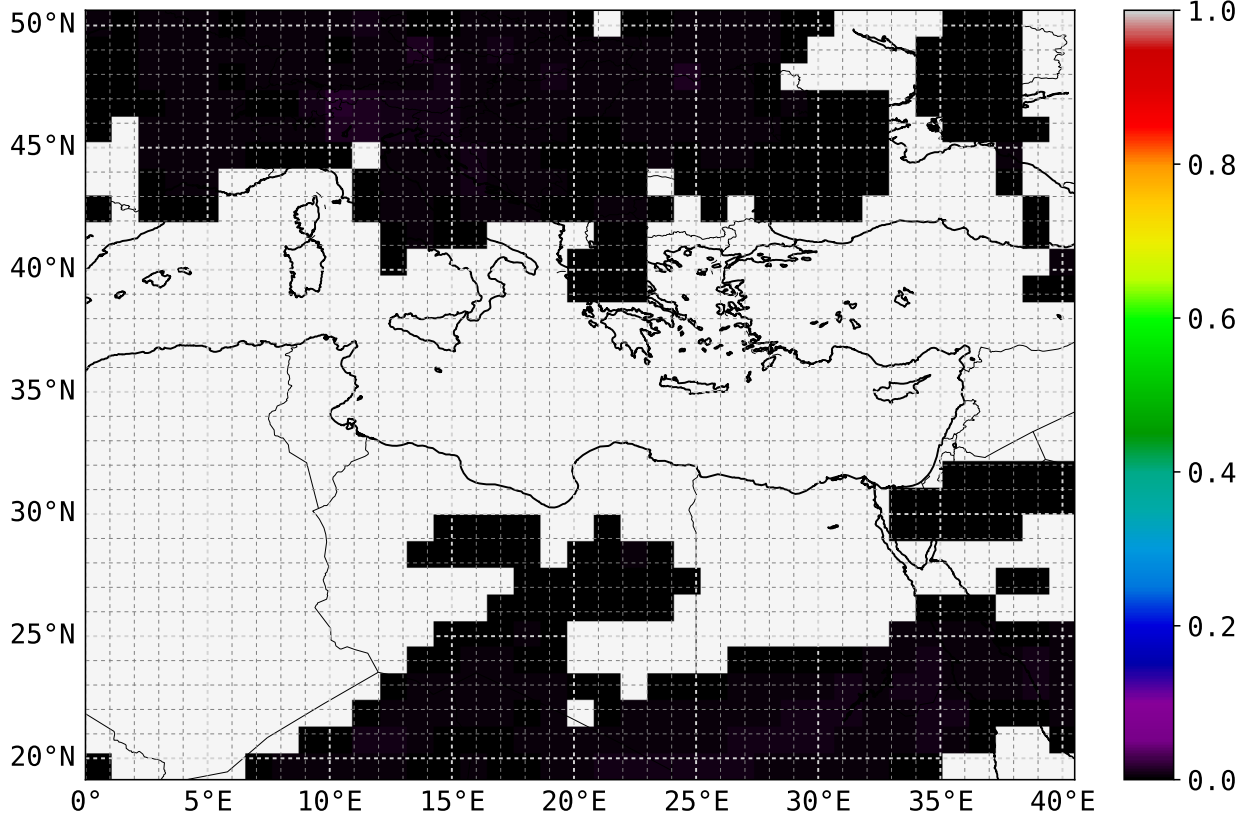
CO > 1.4e-7 00 UTC
8.0 km asl



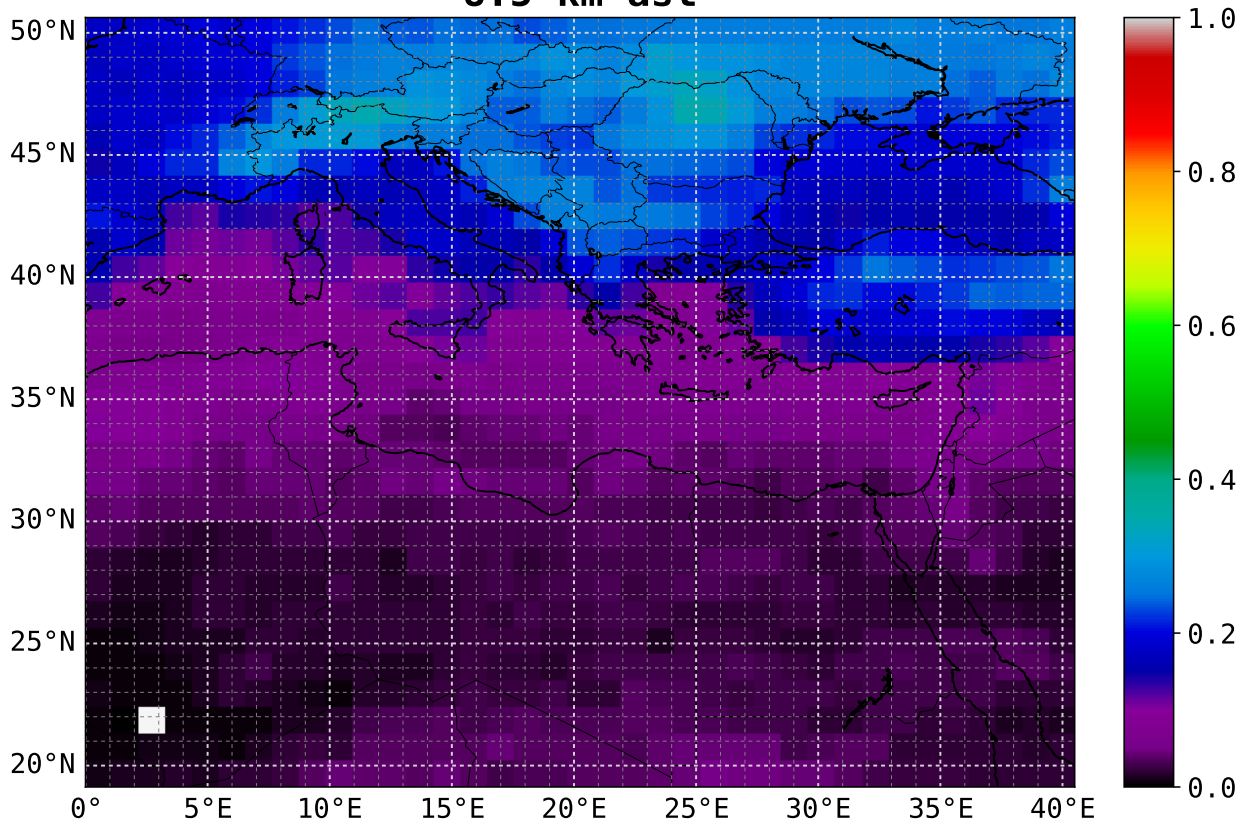
CO > 1.2e-7 00 UTC
8.0 km asl



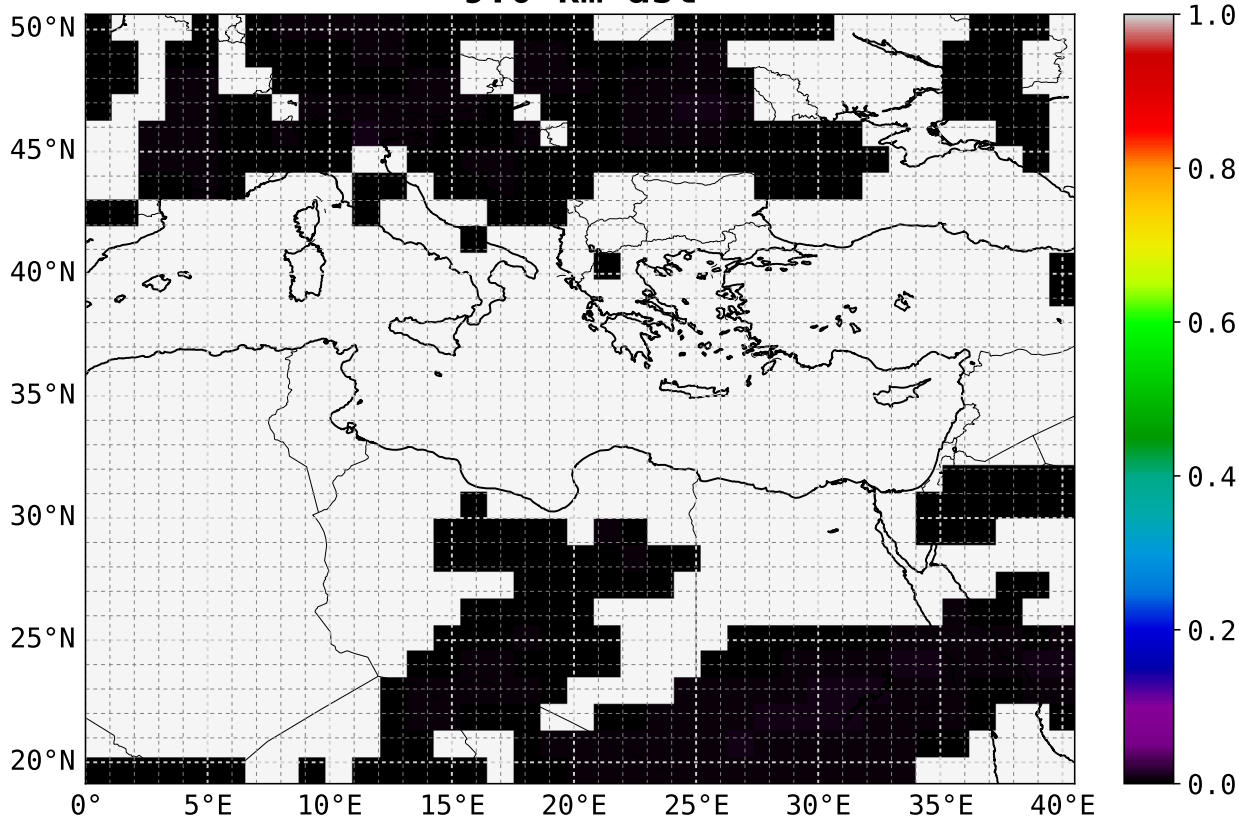
CO > 1.4e-7 00 UTC
8.5 km asl



CO > 1.2e-7 00 UTC
8.5 km asl



**CO > 1.4e-7 00 UTC
9.0 km asl**



**CO > 1.2e-7 00 UTC
9.0 km asl**

